

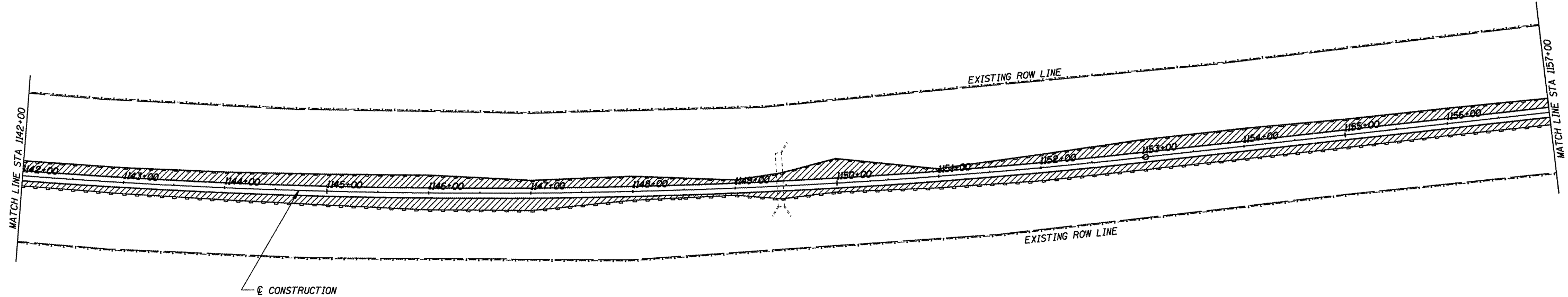


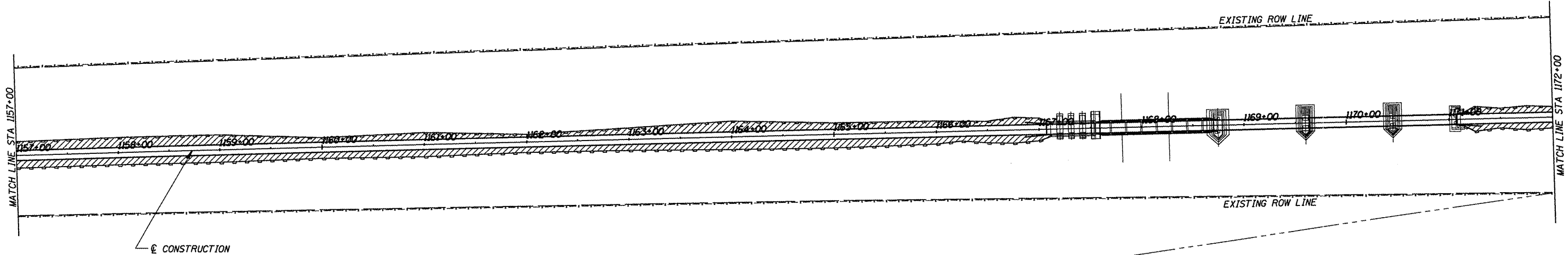
LEGEND	
	PERIMETER EROSION BARRIER
	SEEDING LIMITS

DISTURBED AREAS SHALL BE TEMPORARILY SEEDED AS SPECIFIED IN SECTION 280 OF THE STANDARD SPECIFICATIONS

STA 1142+00 TO STA 1157+00	
TURF SEEDING	0.14 ACRE
PRAIRIE SEEDING	0.45 ACRE
TEMPORARY EROSION CONTROL SEEDING	59 POUNDS
PERIMETER EROSION BARRIER	3,000 FEET



STA 1157+00 TO STA 1172+00	
TURF SEEDING	0.10 ACRE
PRAIRIE SEEDING	0.24 ACRE
TEMPORARY EROSION CONTROL SEEDING	34 POUNDS
PERIMETER EROSION BARRIER	2,214 FEET



CUMMINS
ENGINEERING
CORPORATION

JOB = 2192	DESIGNED - NAK	REVISED -
FILE NAME = 2192erosion.dgn	DRAWN - AJH	REVISED -
PLOT SCALE = 100.000' / IN.	CHECKED - NAK	REVISED -
PLOT DATE = 6/5/2009	DATE - 1/22/2009	REVISED -

SANGAMON VALLEY TRAIL

EROSION CONTROL PLAN

F.A.S. RTE.	SECTION	COUNTY	TOTAL SHEETS	SHEET NO.
	05-00173-00-BT	SANGAMON	173	52
CONTRACT NO.				

FED. ROAD DIST. NO. ILLINOIS FED. AID PROJECT

93522