
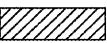
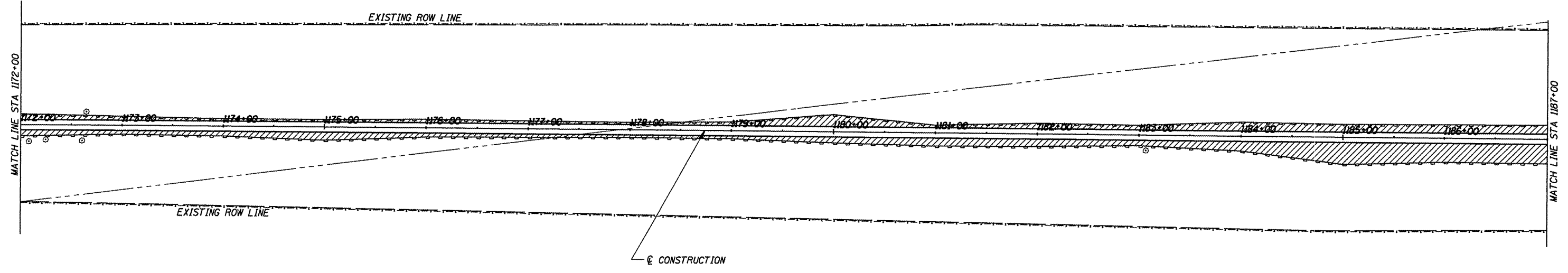


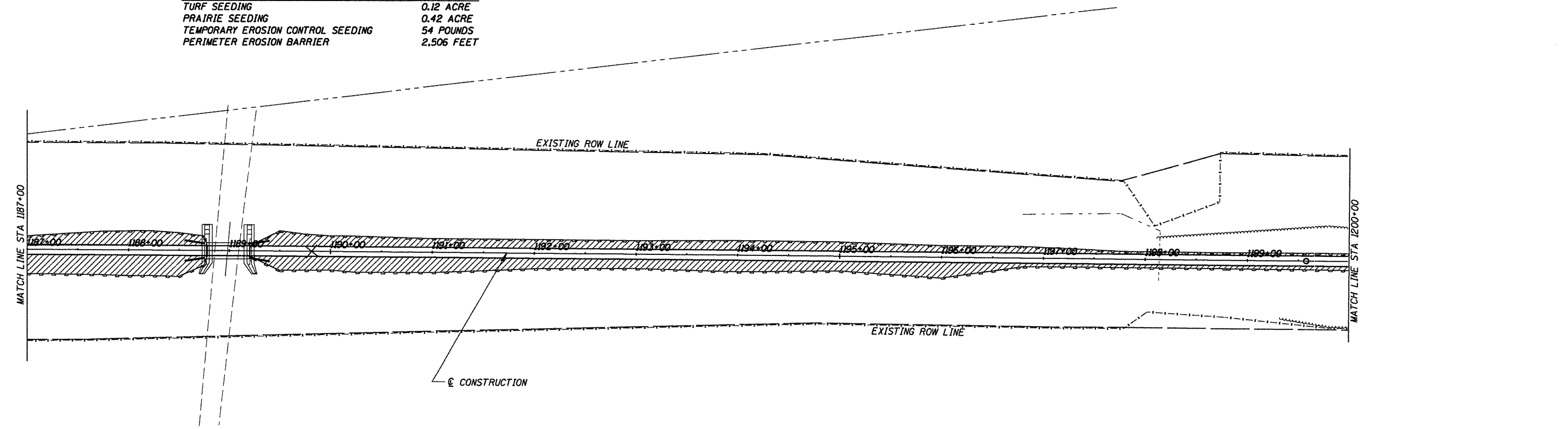
LEGEND	
	PERIMETER EROSION BARRIER
	SEEDING LIMITS

STA 1172+00 TO STA 1187+00	
TURF SEEDING	0.20 ACRE
PRAIRIE SEEDING	0.24 ACRE
TEMPORARY EROSION CONTROL SEEDING	44 POUNDS
PERIMETER EROSION BARRIER	3,000 FEET

DISTURBED AREAS SHALL BE TEMPORARILY SEEDED AS SPECIFIED IN SECTION 280 OF THE STANDARD SPECIFICATIONS



STA 1187+00 TO STA 1200+00	
TURF SEEDING	0.12 ACRE
PRAIRIE SEEDING	0.42 ACRE
TEMPORARY EROSION CONTROL SEEDING	54 POUNDS
PERIMETER EROSION BARRIER	2,506 FEET



CUMMINS
ENGINEERING
CORPORATION

JOB = 2192	DESIGNED - NAK	REVISED -
FILE NAME = 2192erosion.dgn	DRAWN - AJH	REVISED -
PLOT SCALE = 100.000' / IN.	CHECKED - NAK	REVISED -
PLOT DATE = 6/5/2009	DATE - 1/22/2009	REVISED -

SANGAMON VALLEY TRAIL

EROSION CONTROL PLAN

F.A.S. RTE.	SECTION	COUNTY	TOTAL SHEETS	SHEET NO.
	05-00173-00-BT	SANGAMON	173	53
CONTRACT NO.				
FED. ROAD DIST. NO. ILLINOIS FED. AID PROJECT 03522				