

STA 98+42.17 @ BUNKER HILL RD  
STA 9+13 @ PARKING LOT

PI STA 10+00.00

PARKING BLOCK  
(TYPICAL)

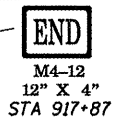
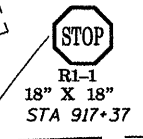
CENTENNIAL PARK

PAINT PAVEMENT MARKING  
LETTERS & SYMBOLS  
(WHITE)

PAINT PAVEMENT MARKING  
LINE 4" (WHITE)  
45° STRIPE 3" ON CENTER

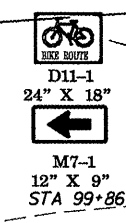
- PAVEMENT MARKING LEGEND
- ① PAINT PAVEMENT MARKING LINE-4"
  - ② PAINT PAVEMENT MARKING LINE-6"
  - ③ PAINT PAVEMENT MARKING LINE-12"
  - ④ PAINT PAVEMENT MARKING LINE-24"
  - ⑤ PAINT PAVEMENT MARKING LINE-LETTERS & SYMBOLS

• • BOLLARDS - SEE SHEET 63 FOR DETAILS

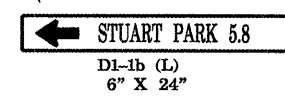
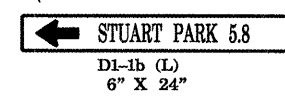
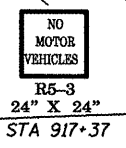


EXISTING ROW

PROPOSED @  
SANGAMON VALLEY TRAIL

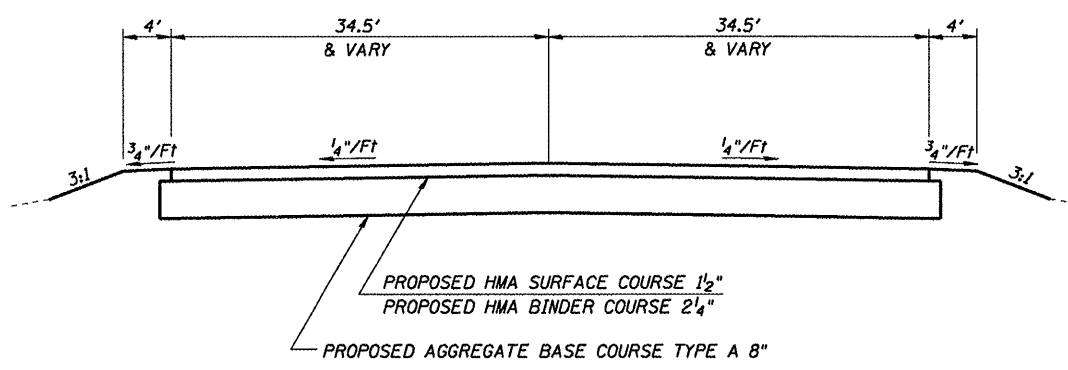


TRAIL HEAD MAP



EXISTING ROW

CENTENNIAL PARK



SECTION A-A  
STA 9+22 TO STA 11+20

CUMMINS  
ENGINEERING  
CORPORATION

JOB = 2192  
FILE NAME = 2192int.dgn  
PLOT SCALE = 40.000' / IN.  
PLOT DATE = 6/8/2009

DESIGNED - NAK  
DRAWN - AJH  
CHECKED - NAK  
DATE - 1/22/2009

REVISED -  
REVISED -  
REVISED -  
REVISED -

SANGAMON VALLEY TRAIL

INTERSECTION DETAILS  
SANGAMON VALLEY TRAIL AT BUNKER HILL RD

SCALE: SHEET NO. OF SHEETS STA. TO STA.

F.A.S. RTE.	SECTION	COUNTY	TOTAL SHEETS	SHEET NO.
	05-00173-00-BT	SANGAMON	173	56
CONTRACT NO.				
FED. ROAD DIST. NO. ILLINOIS FED. AID PROJECT				

93522