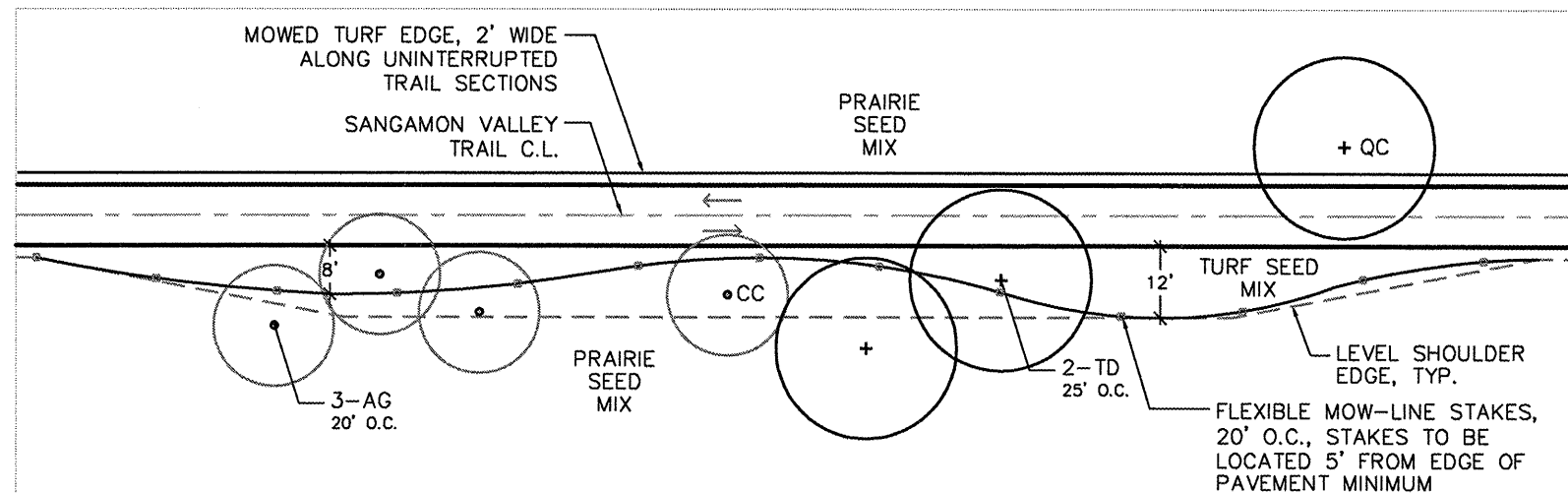
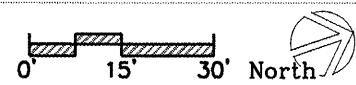


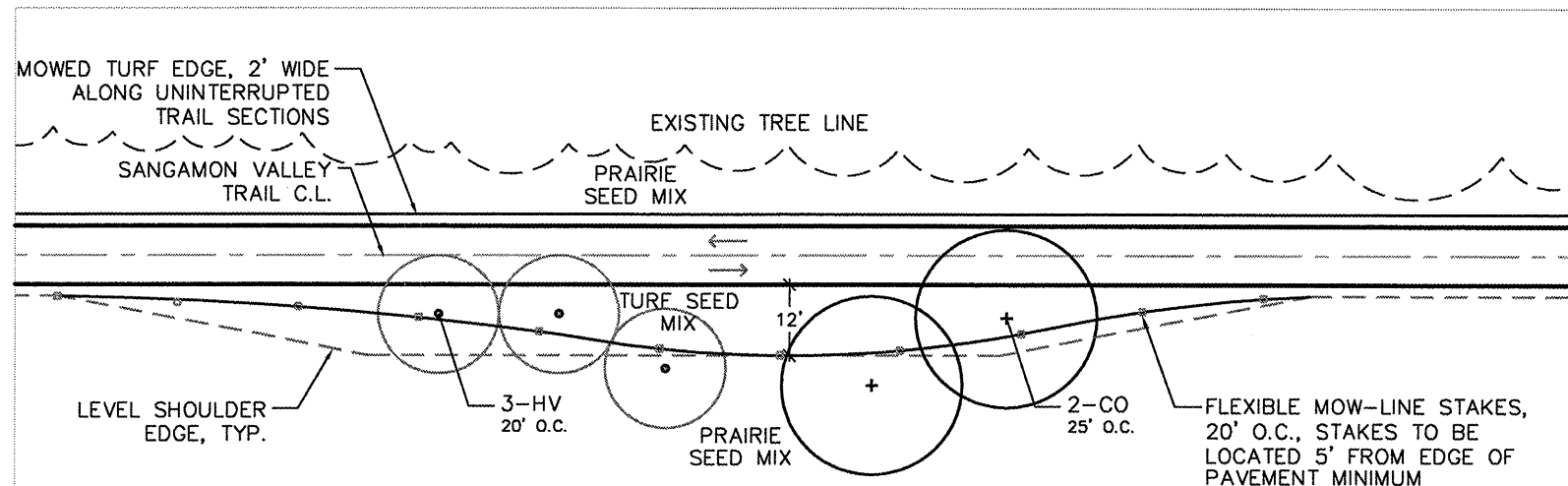
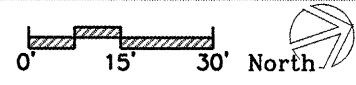
PLANTING AREA 1

STA 947+75.00



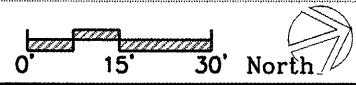
PLANTING AREA 2

STA 1019+00.00



PLANTING AREA 3

STA 1084+25.00



PLANT SCHEDULE

DESIGNATION	BOTANICAL NAME	COMMON NAME	SIZE	QUANTITY
SHADE TREES				
AS	<i>Acer saccharum</i> 'Green Mountain'	Green Mountain Sugar Maple	2 1/2" BB	3
CO	<i>Carya ovata</i>	Shagbark Hickory	2 1/2" BB	2
QC	<i>Quercus coccinea</i>	Scarlet Oak	2 1/2" BB	2
TD	<i>Taxodium distichum</i>	Common Baldcypress	2 1/2" BB	2
ORNAMENTAL TREES				
AG	<i>Amalanchier grandiflora</i> 'Autumn Brilliance'	Autumn Brilliance Serviceberry	2" BB Tree Form	3
CC	<i>Cercis canadensis</i>	Eastern Redbud	2" BB Tree Form	1
HV	<i>Hamamelis virginiana</i>	Common Witchhazel	6' height BB multi-stem	3
MP	<i>Malus</i> 'Prairiefire'	Prairie Fire Crabapple	2" BB Tree Form	6

NOTES:

- All disturbed areas shall be prepared and seeded with turf mix or prairie mix according to Seeding Special Provisions.
- Plans show tentative tree locations. Final locations will be staked in field by the Engineer.

Massie & Massie Associates

JOB # 2192	DESIGNED - KM	REVISED -
FILE NAME = SFILE1	DRAWN - NFB	REVISED -
PLOT SCALE = SCALES	CHECKED - SM	REVISED -
PLOT DATE = 6/5/2009	DATE - 6/5/2009	REVISED -

SANGAMON VALLEY TRAIL

PLANTING AREAS 1

F.A.S. RTE.	SECTION	COUNTY	TOTAL SHEETS	SHEET NO.
	05-00173-00-BT	SANGAMON	70	70
CONTRACT NO.				
SCALE: SHEET NO. 70 OF SHEETS STA. TO STA. FED. ROAD DIST. NO. ILLINOIS FED. AID PROJECT				

93522