*Dimensions are at right angles to ℄ Roadway

See Sheet #3 of 4 for Sections A-A & B-B
Bars indicated thus 25x2-#5 etc. indicates
25 lines of bars with 2 lengths per line.

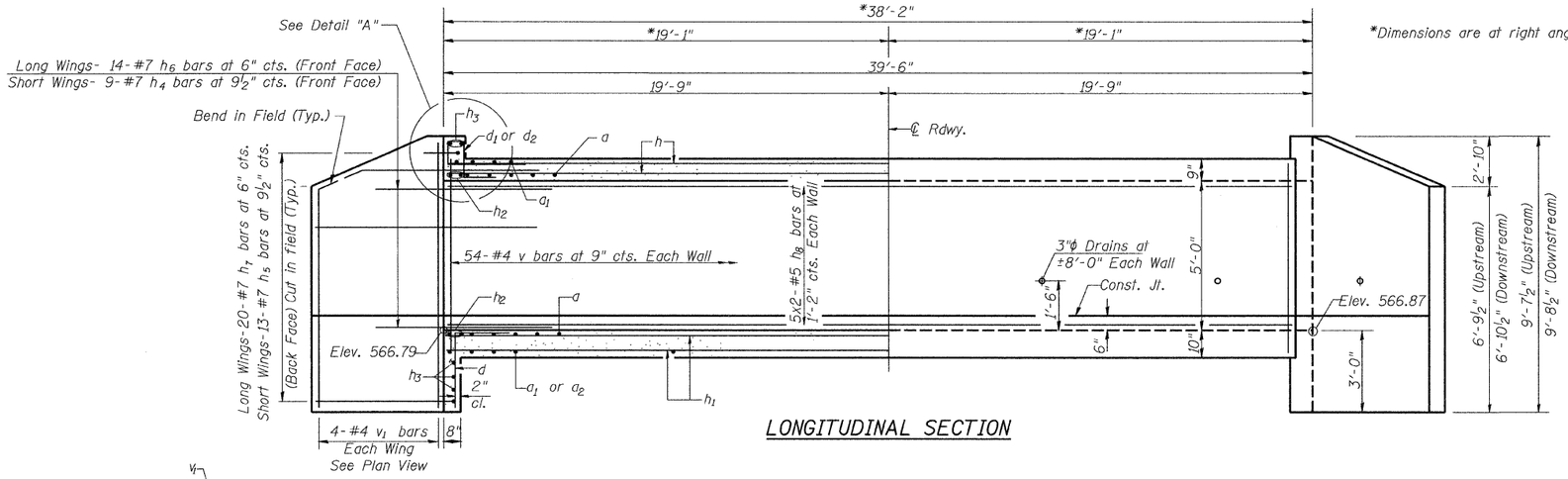

LONGITUDINAL SECTION

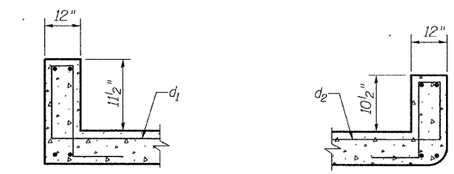

NORTH HEADWALL

SOUTH HEADWALL

DETAIL A

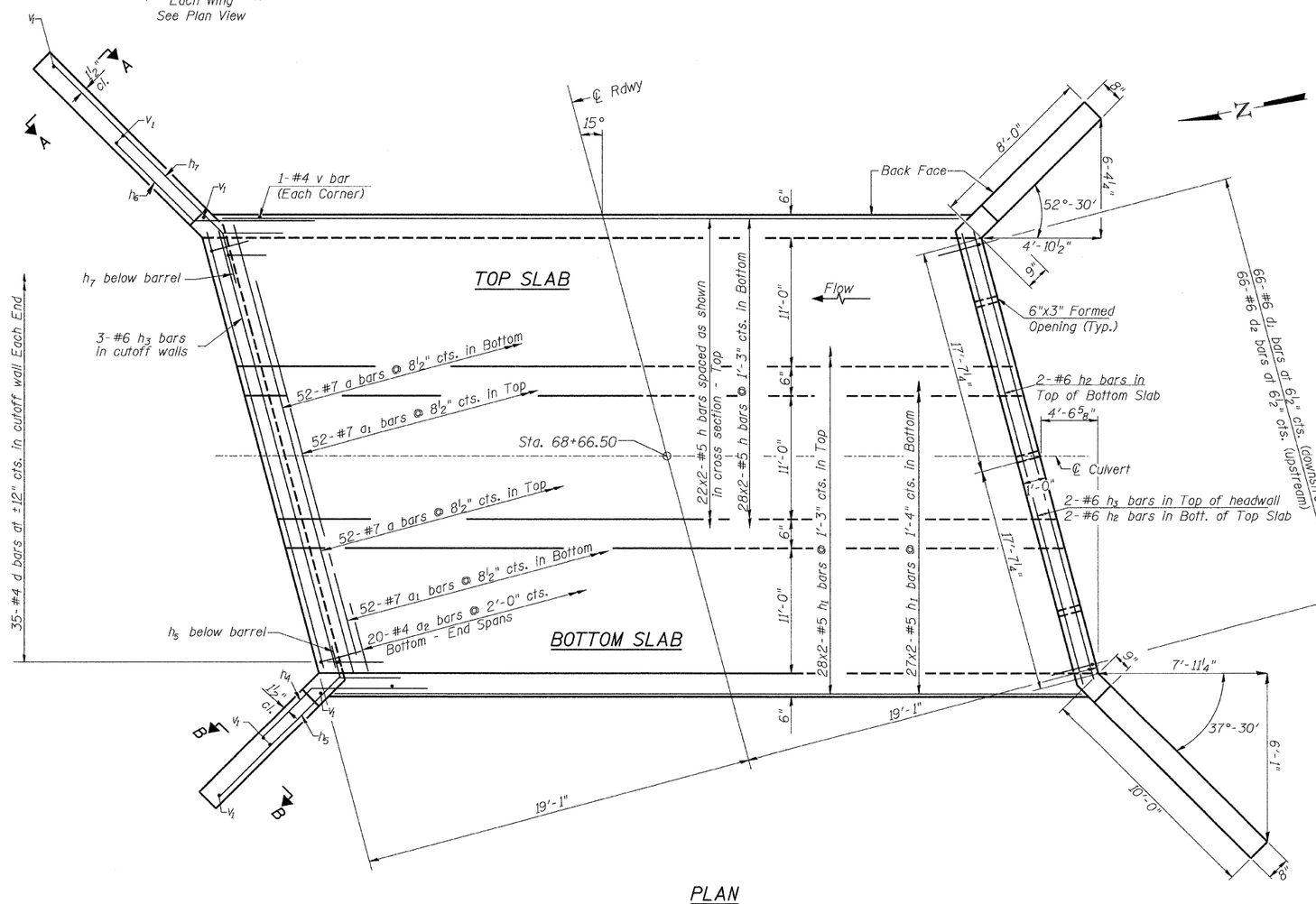

PLAN

MIN. BAR LAP

#5 = 1'-8"

CULVERT DETAILS
LOGAN COUNTY
SECTION 09-00119-00-BR
COUNTY HIGHWAY 10 OVER
LAKE FORK CREEK TRIBUTARY

SHEET NO. 2	ROUTE NO.	SECTION	COUNTY	TOTAL SHEETS	SHEET NO.
4 SHEETS	CH 10	09-00119-00-BR	LOGAN	17	8
	S.N. 054-3922		CONTRACT NO. 93525		
	FED. ROAD DIST. NO. 7	ILLINOIS	FED. AID PROJECT BRS-0566(107)		

2755CULV02