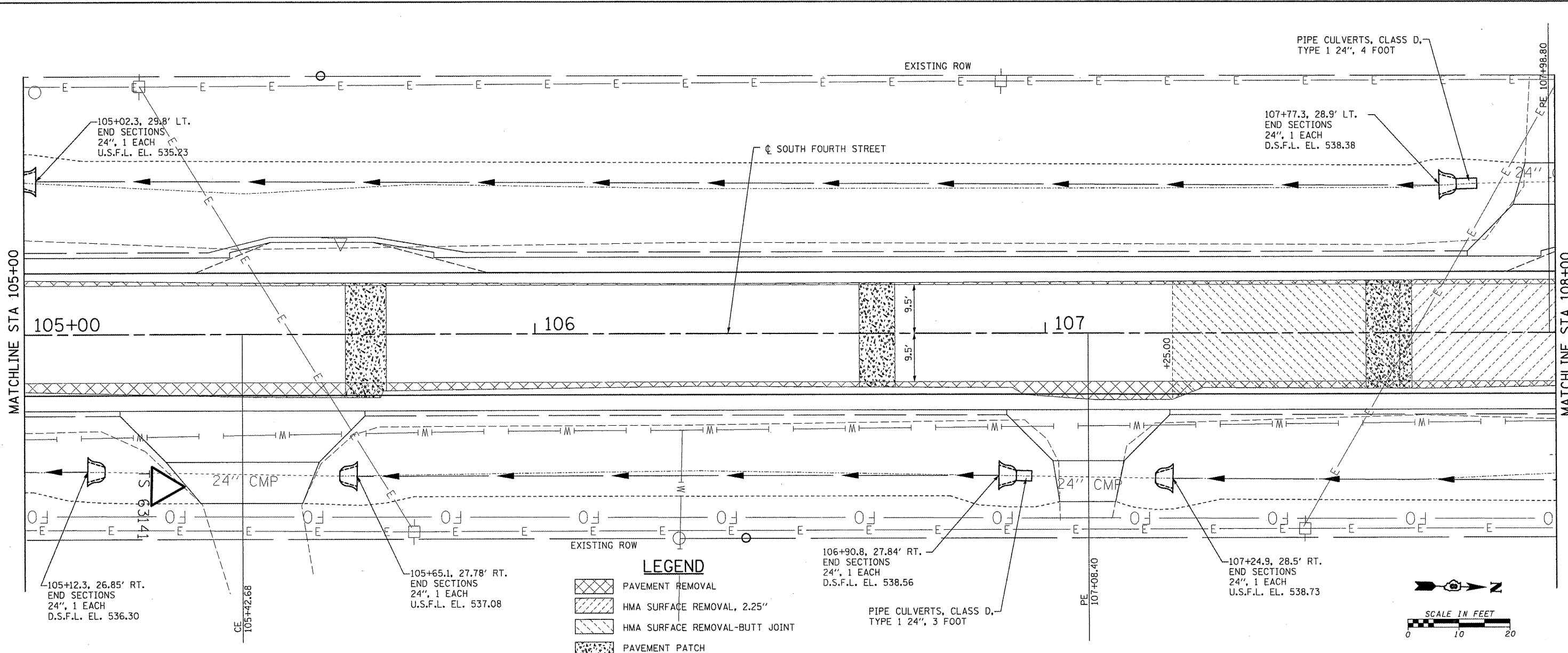


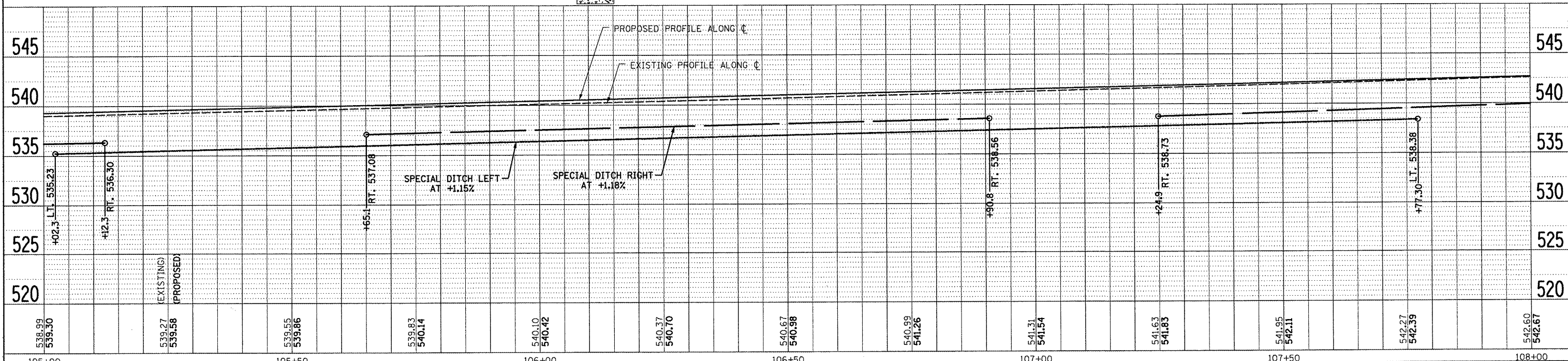
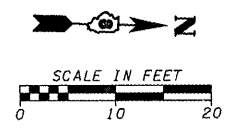
PLAN	SURVEYED	DATE
NOTE BOOK	ALIGNMENT CHECKED	
NO.	RT. OF WAY CHECKED	
	PROP. FILE MADE	

PROFILE	SURVEYED	DATE
NOTE BOOK	GRADES CHECKED	
NO.	S.M. NOTED	
	STRUCTURE NOTATIONS CIRD	



**LEGEND**

- PAVEMENT REMOVAL
- HMA SURFACE REMOVAL, 2.25"
- HMA SURFACE REMOVAL-BUTT JOINT
- PAVEMENT PATCH



FILE NAME = SS_RM_PP_6314.3.DGN	USER NAME = #USER#	DESIGNED - CRW	REVISED -	<b>STATE OF ILLINOIS DEPARTMENT OF TRANSPORTATION</b>	<b>CULVERT &amp; REMOVAL PLAN &amp; PROFILE - FOURTH STREET</b>	F.A.U. RTE. 9833	SECTION 05-00016-02-WR	COUNTY BOND	TOTAL SHEETS 85	SHEET NO. 39	
#FILEL#	PLOT SCALE = #SCALE#	DRAWN - EDW	REVISED -			CONTRACT NO. 97426		ILLINOIS FED. AID PROJECT			
HMG JOB NO. 6314.1	PLOT DATE = #DATE#	CHECKED -	REVISED -			SCALE: SHEET NO. OF SHEETS STA. TO STA.					
		DATE -	REVISED -								

HENRY, MEISENHEIMER & GENDE, INC., 1070 LAKE RD. P.O. BOX 70, CARLYLE, IL. 62231 PHONE (618)594-3711 WWW.HMGENGINEERS.COM