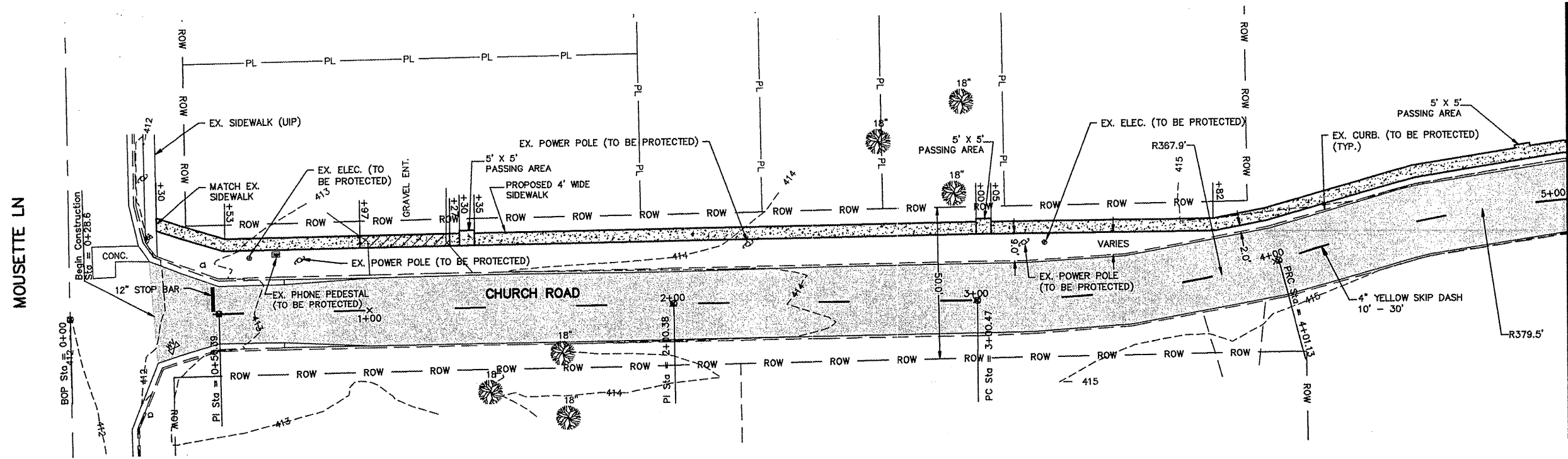



PLAN  
 DRAWN BY: JMA  
 CHECKED BY: JMA  
 DATE: 6-24-09

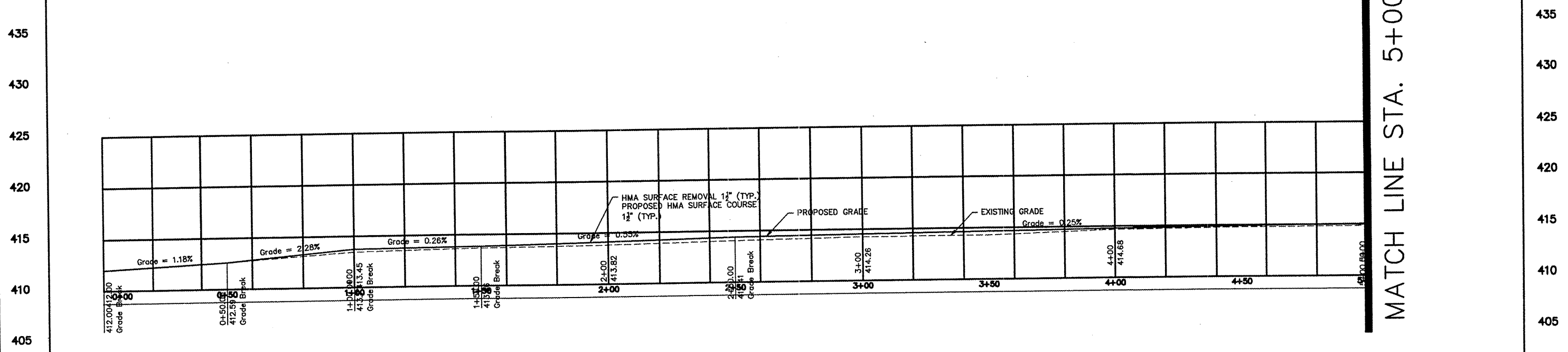


MATCH LINE STA. 5+00



- LEGEND**
- PROPOSED CONCRETE DRIVEWAY
  - PROPOSED 4' WIDE PCC SIDEWALK
  - 1 1/2\"/>

PROFILE  
 DRAWN BY: JMA  
 CHECKED BY: JMA  
 DATE: 6-24-09



**PROFILE**  
 HORIZ. SCALE: 1" = 20'  
 VERT. SCALE: 1" = 5'

MATCH LINE STA. 5+00

FILE NAME: SFILES  
 USER NAME: SJBERS

DESIGNED -- KJW	REVISED --
DRAWN -- JMA	REVISED --
CHECKED --	REVISED --
DATE -- 6-24-09	REVISED --

**CITY OF CENTERVILLE  
 CHURCH ROAD RESURFACING**

**PLAN & PROFILE**  
 SCALE: 1"=20' SHEET NO. 5 OF 36 SHEETS STA. 0+00 TO STA. 5+00

F.A.U. RTE.	SECTION	COUNTY	TOTAL SHEETS	SHEET NO.
9202	09-00016-00 RS	ST. CLAIR	36	5
FED. ROAD DIST. NO. 1 ILLINOIS FED. AID PROJECT			CONTRACT NO. 97431	