

**MT CARMEL
MUNICIPAL AIRPORT**

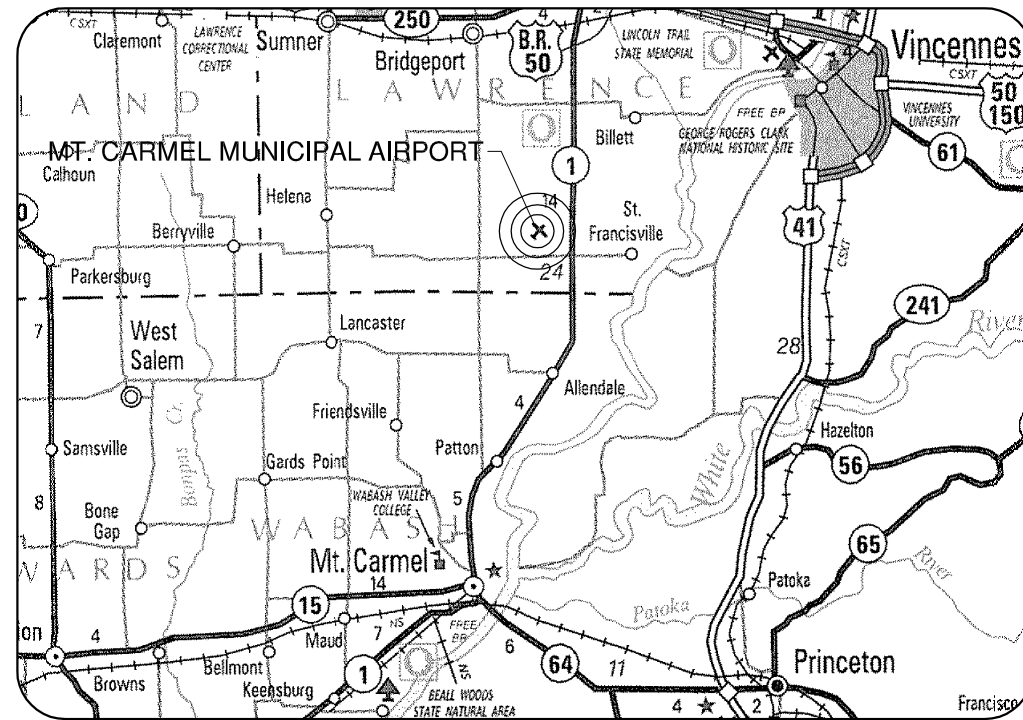
TOWNSHIP: DENISON
SECTION: 14 & 15
COUNTY : LAWRENCE
DESIGN AIRCRAFT APPROACH CATEGORY: B
DESIGN AIRCRAFT GROUP: II

CALL J.U.L.I.E.
BEFORE EXCAVATING
1-800-892-0123

CONSTRUCTION PLANS FOR MT. CARMEL MUNICIPAL AIRPORT MT. CARMEL, LAWRENCE COUNTY, ILLINOIS REHABILITATE NE PORTION OF PARALLEL TAXIWAY TO RUNWAY 4/22

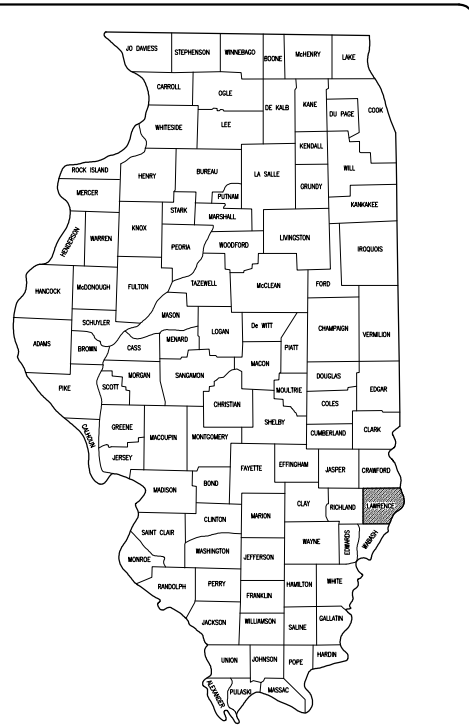
SCOPE OF WORK

THIS PROJECT CONSISTS OF THE REHABILITATION OF THE NE PORTION OF TAXIWAY "A" WITH A POROUS FRICTION COURSE.




LOCATION

ILL. PROJ.: AJG-3967
A.I.P. PROJ.: 3-17-0073-B15
LATITUDE: 38° 36' 24"
LONGITUDE: 87° 43' 36"
ELEVATION: 429.0' M.S.L.
DATE: March 19, 2010



LOCATION OF COUNTY



Submitted by: *Jeffery S. Litherland* ENG'R
Date Submitted: 3/23/10
Lic. Exp. Date: 11/30/11

CITY OF MT. CARMEL

Approved: *Thomas W. Meeks* MAYOR
Date: 3-23-2010
Approved: *James E. Litherland* CHAIRMAN
Date: 3/23/10

REVISION	DATE



IL PROJ.: AJG-3967
A.I.P. PROJ.: 3-17-0073-B15

FILE PROJECT NO.	DATE
09A0148D_0800	03/04/10
R-001CVR.DWG	03/04/10
Scale NOT TO SCALE	03/04/10
Date 03/19/10	03/18/10



REHAB. N.E. PORTION OF PARALLEL TAXIWAY
COVER SHEET