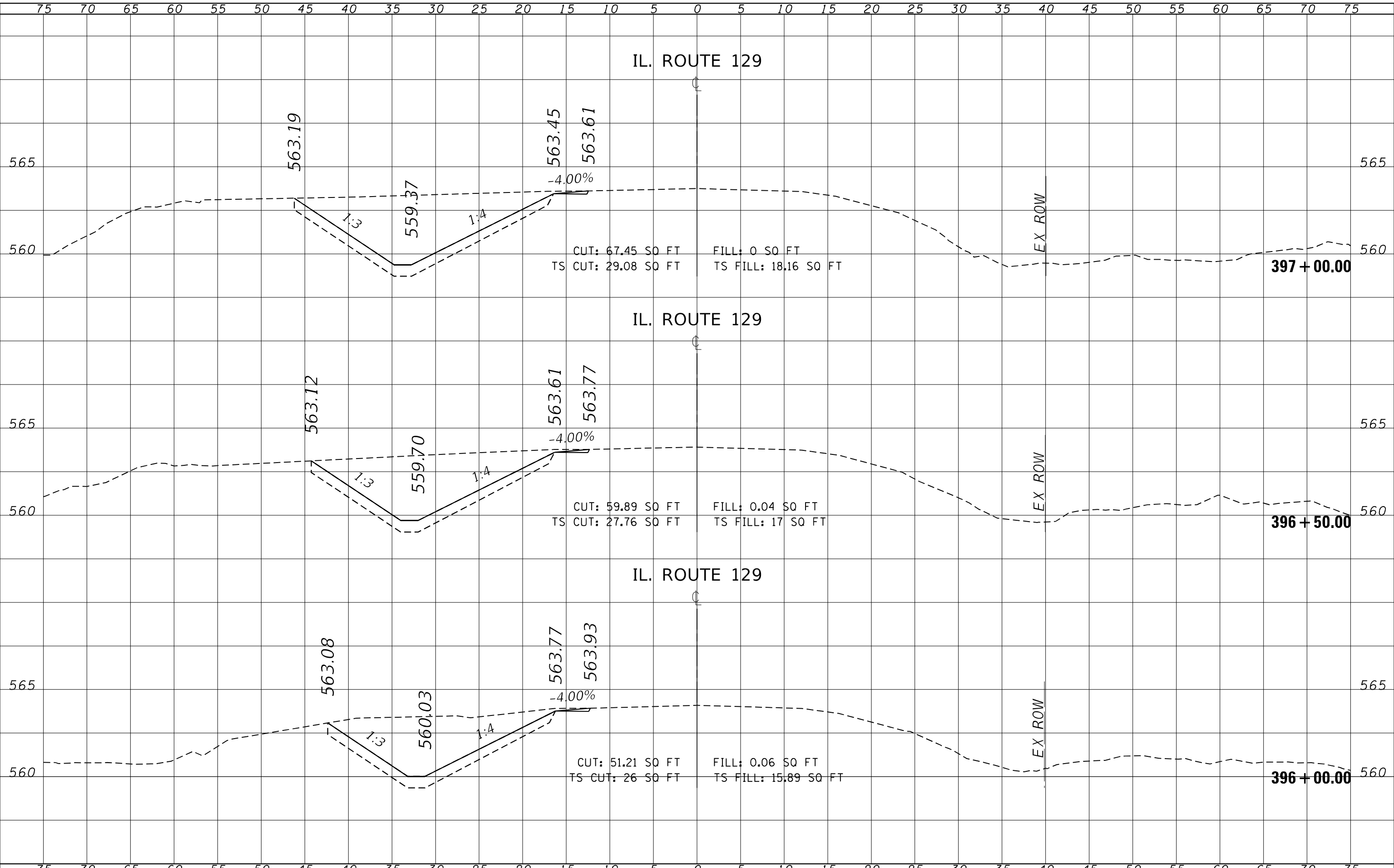


FINAL SURVEY NO.	SURVEYED	DATE
NOTE BOOK	PLOTTED	
AREAS CHECKED	TEMPLATE	
	AREAS CHECKED	

ORIGINAL SURVEY NO.	SURVEYED	DATE
NOTE BOOK	PLOTTED	
AREAS CHECKED	TEMPLATE	
	AREAS CHECKED	

MODEL: Default
 FILE NAME: D:\data\mcomsh.dwg\illinois.gov\PWIDOT\Documents\DOT_Offices\District_1\Projects\SP146009\CAD\Drawn\Design\SP146009-2bxcross11129.dgn



USER NAME = MORDENAE	DESIGNED -	REVISED -
	DRAWN -	REVISED -
PLOT SCALE = 10,0000 * / in.	CHECKED -	REVISED -
PLOT DATE = 1/29/2021	DATE -	REVISED -

STATE OF ILLINOIS
 DEPARTMENT OF TRANSPORTATION

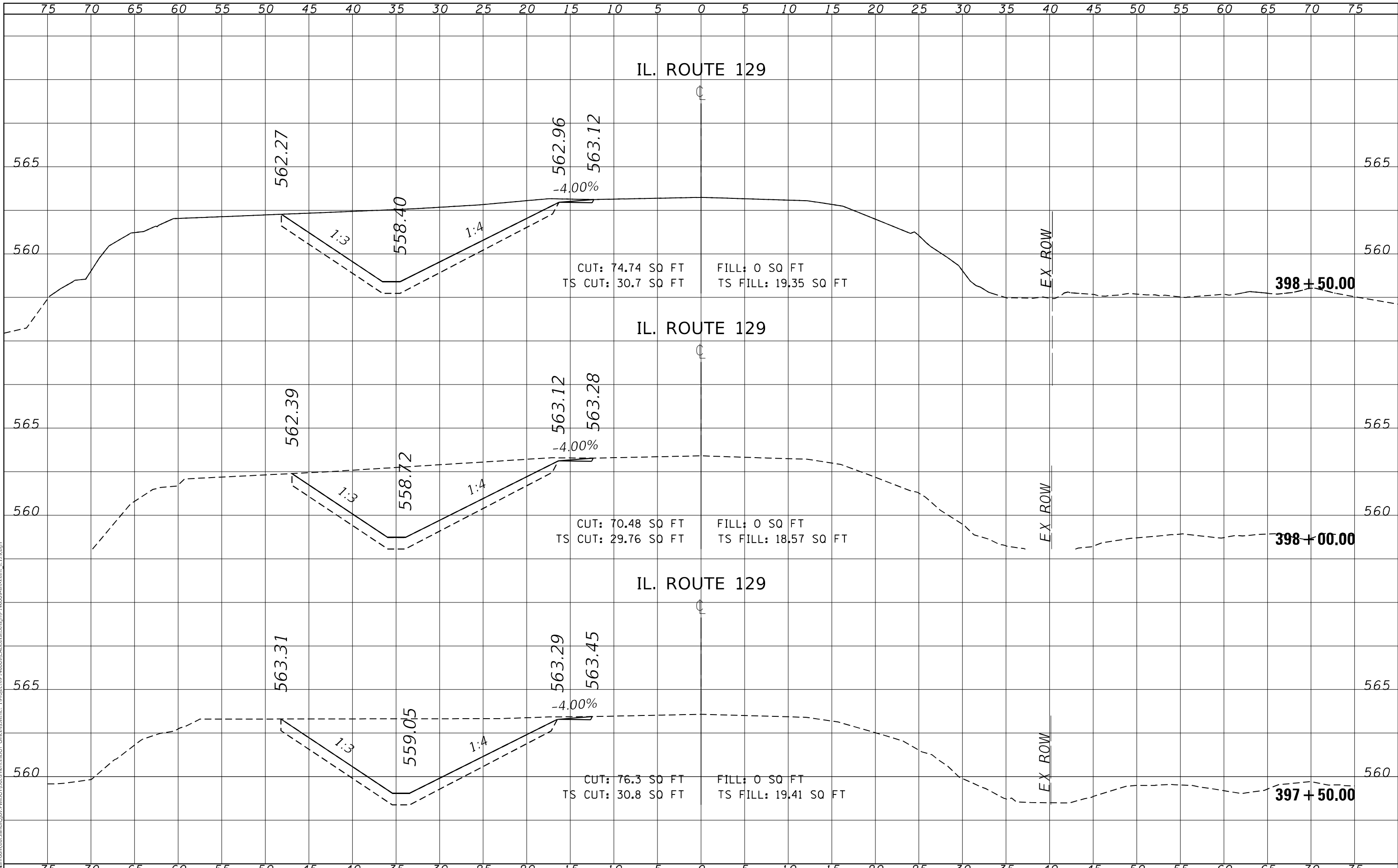
CROSS SECTIONS	
IL 129 AT COAL CITY ROAD	
SCALE:	SHEET OF SHEETS
STA. 396+00.00 TO STA. 397+00.00	

F.A.U. RTE.	SECTION	COUNTY	TOTAL SHEETS	SHEET NO.
381	90-N	WILL	169	101
CONTRACT NO. 60T30				
ILLINOIS FED. AID PROJECT				

FINAL SURVEY NO.	SURVEYED	DATE
NOTE BOOK	PLOTTED	
AREAS CHECKED	TEMPLATE	
	AREAS CHECKED	

ORIGINAL SURVEY NO.	SURVEYED	DATE
NOTE BOOK	PLOTTED	
AREAS CHECKED	TEMPLATE	
	AREAS CHECKED	

MODEL: Default
FILE NAME: D:\all\mcomsh.dwg\illinois.gov-PWD\DOT\Documents\DOT_Offices\District_1\Projects\SP146095\CAD\Drawn\Design\SP146095-2bxcross11129.dgn



USER NAME = MORDENAE	DESIGNED -	REVISIED -
	DRAWN -	REVISIED -
PLOT SCALE = 10,0000 * / in.	CHECKED -	REVISIED -
PLOT DATE = 1/29/2021	DATE -	REVISIED -

**STATE OF ILLINOIS
DEPARTMENT OF TRANSPORTATION**

**CROSS SECTIONS
IL 129 AT COAL CITY ROAD**

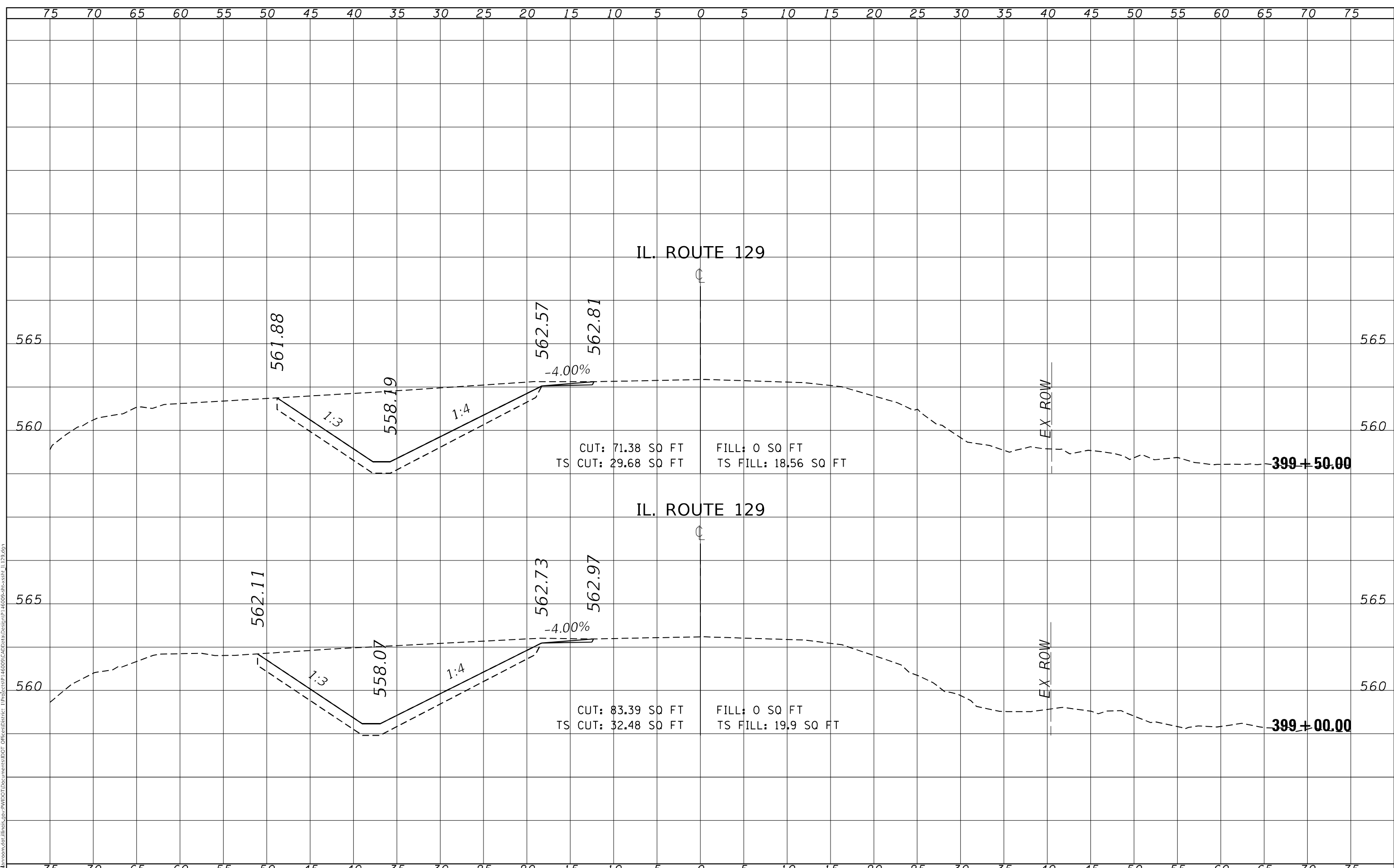
SCALE: SHEET OF SHEETS STA. 397+50.00 TO STA. 398+50.00

F.A.U. RTE.	SECTION	COUNTY	TOTAL SHEETS	SHEET NO.
381	90-N	WILL	169	102
CONTRACT NO. 60T30				
ILLINOIS FED. AID PROJECT				

FINAL SURVEY NO.	SURVEYED	DATE
NOTE BOOK	PLOTTED	
	TEMPLATE	
	AREAS CHECKED	

ORIGINAL SURVEY NO.	SURVEYED	DATE
NOTE BOOK	PLOTTED	
	TEMPLATE	
	AREAS CHECKED	

MODEL: Default
 FILE NAME: D:\data\mcomh.d\illinois\p\PWIDOT\Documents\DOT_Offices\District_1\Projects\SP146009\CAD\Drawn\Design\SP146009-2bxcross11129.dgn



USER NAME = MORDENAE	DESIGNED -	REVISED -
	DRAWN -	REVISED -
PLOT SCALE = 10,0000 */ in.	CHECKED -	REVISED -
PLOT DATE = 1/29/2021	DATE -	REVISED -

**STATE OF ILLINOIS
 DEPARTMENT OF TRANSPORTATION**

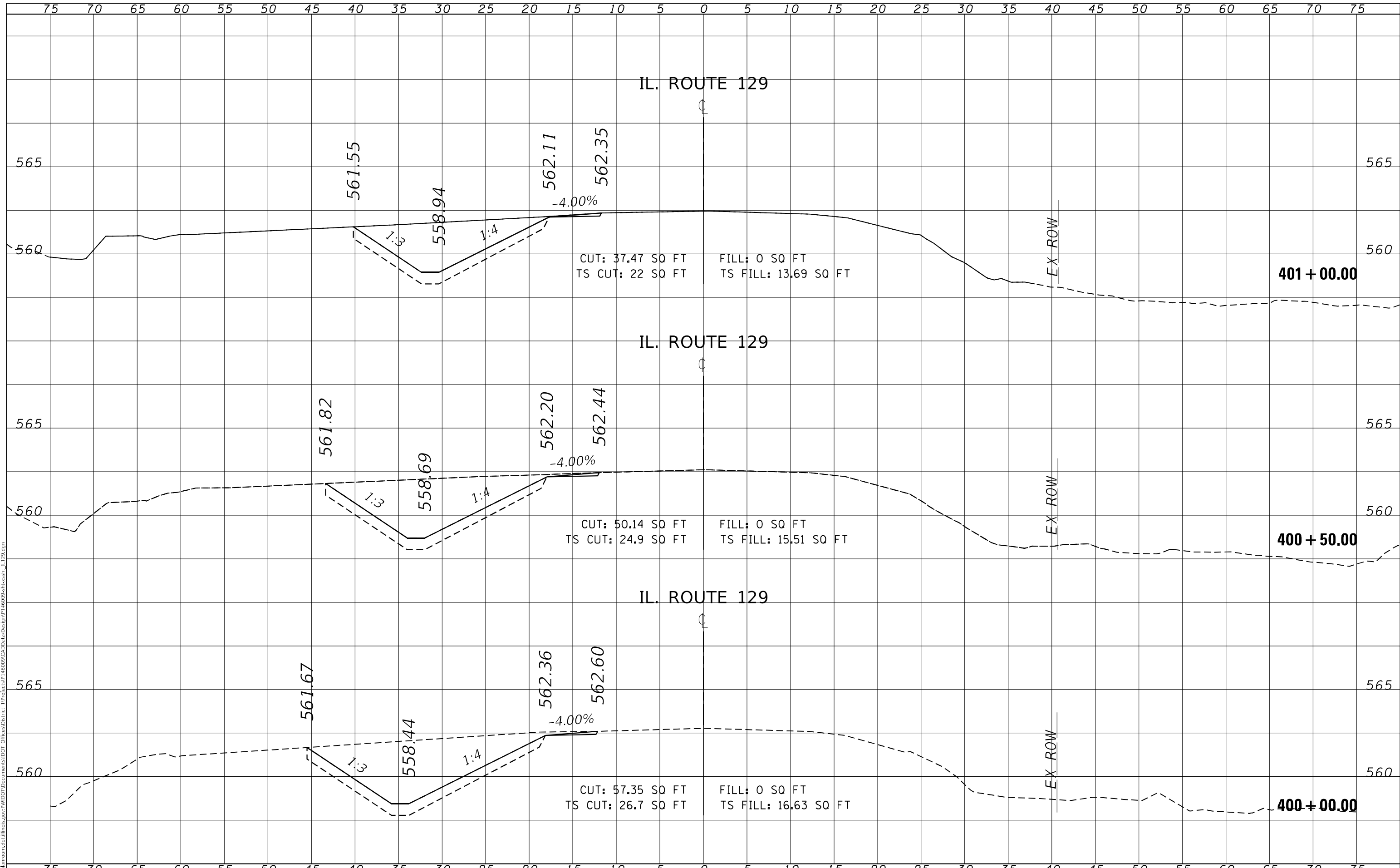
CROSS SECTIONS			
IL 129 AT COAL CITY ROAD			
SCALE:	SHEET	OF SHEETS	STA. 399+00.00 TO STA. 399+50.00

F.A.U. RTE.	SECTION	COUNTY	TOTAL SHEETS	SHEET NO.
381	90-N	WILL	169	103
				CONTRACT NO. 60T30
				ILLINOIS FED. AID PROJECT

FINAL SURVEY NO.	SURVEYED	DATE
NOTE BOOK	PLOTTED	
AREAS CHECKED	TEMPLATE	
	AREAS CHECKED	

ORIGINAL SURVEY NO.	SURVEYED	DATE
NOTE BOOK	PLOTTED	
AREAS CHECKED	TEMPLATE	
	AREAS CHECKED	

MODEL: Default
 FILE NAME: D:\data\mcomsh.dwg\illinois\p146099\CAD\Drawn\Design\146099-2bxcross11129.dgn



USER NAME = MORDENAE	DESIGNED -	REVISD -
	DRAWN -	REVISD -
PLOT SCALE = 10,0000 * / in.	CHECKED -	REVISD -
PLOT DATE = 1/29/2021	DATE -	REVISD -

**STATE OF ILLINOIS
 DEPARTMENT OF TRANSPORTATION**

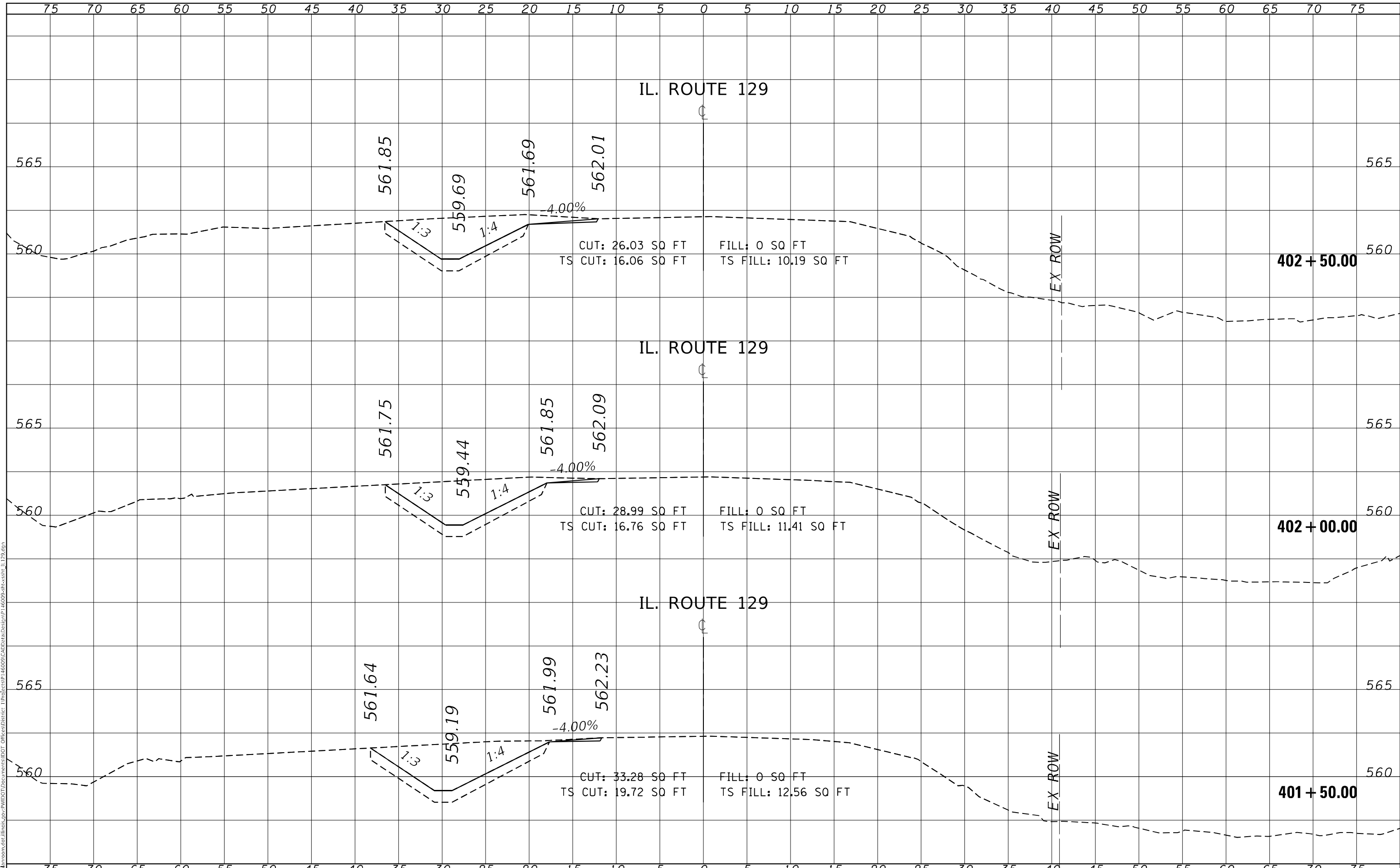
CROSS SECTIONS	
IL 129 AT COAL CITY ROAD	
SCALE:	SHEET OF SHEETS
STA. 400+00.00 TO STA. 401+00.00	

F.A.U. RTE.	SECTION	COUNTY	TOTAL SHEETS	SHEET NO.
381	90-N	WILL	169	104
CONTRACT NO. 60T30				
ILLINOIS FED. AID PROJECT				

FINAL SURVEY NO.	SURVEYED	DATE
NOTE BOOK	PLOTTED	
AREAS CHECKED	TEMPLATE	
	AREAS CHECKED	

ORIGINAL SURVEY NO.	SURVEYED	DATE
NOTE BOOK	PLOTTED	
AREAS CHECKED	TEMPLATE	
	AREAS CHECKED	

MODEL: Default
 FILE NAME: D:\data\mcomh.dwg\illinois.gov\PWIDOT\Documents\DOT_Offices\District_1\Projects\SP146209\CAD\Drawings\SP146209-2bxcross-IL129.dgn



USER NAME = MORDENAE	DESIGNED -	REVISED -
	DRAWN -	REVISED -
PLOT SCALE = 10,0000' / in.	CHECKED -	REVISED -
PLOT DATE = 1/29/2021	DATE -	REVISED -

STATE OF ILLINOIS
DEPARTMENT OF TRANSPORTATION

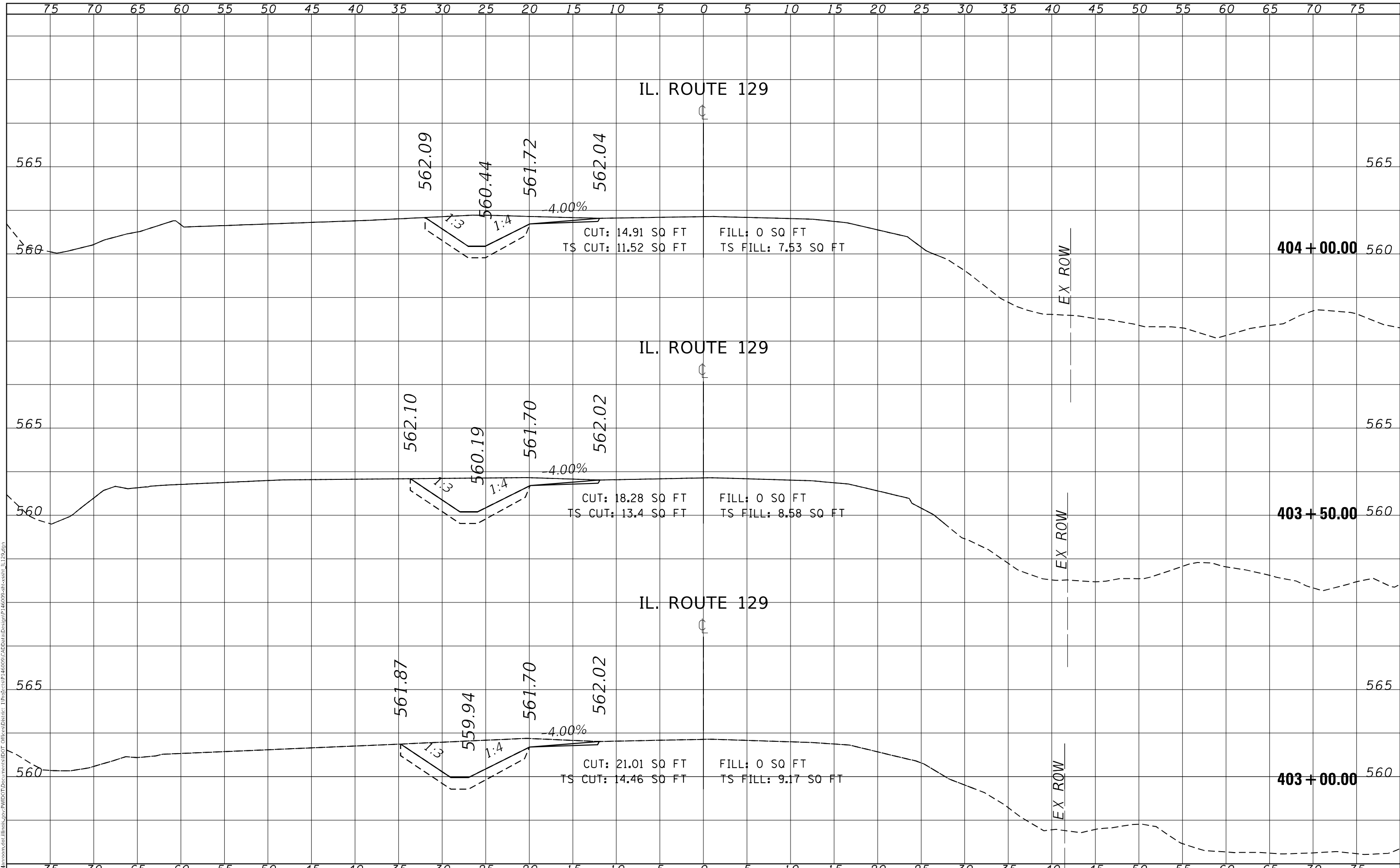
CROSS SECTIONS	
IL 129 AT COAL CITY ROAD	
SCALE:	SHEET OF SHEETS
STA. 401+50.00	TO STA. 402+50.00

F.A.U. RTE.	SECTION	COUNTY	TOTAL SHEETS	SHEET NO.
381	90-N	WILL	169	105
CONTRACT NO. 60T30				
ILLINOIS FED. AID PROJECT				

FINAL SURVEY NO.	SURVEYED	DATE
NOTE BOOK	PLOTTED	
AREAS CHECKED	TEMPLATE	
	AREAS CHECKED	

ORIGINAL SURVEY NO.	SURVEYED	DATE
NOTE BOOK	PLOTTED	
AREAS CHECKED	TEMPLATE	
	AREAS CHECKED	

MODEL: Default
 FILE NAME: \\s:\data\mcom\dot\illinois.gov\PWIDOT\Documents\DOT_Offices\Distric_1\Project\SP146005\CAD\Drawn\Design\946099-21\crossstn_LL129.dgn



USER NAME = MORDENAE	DESIGNED -	REVISED -
	DRAWN -	REVISED -
PLOT SCALE = 10,0005' / in.	CHECKED -	REVISED -
PLOT DATE = 1/29/2021	DATE -	REVISED -

**STATE OF ILLINOIS
 DEPARTMENT OF TRANSPORTATION**

**CROSS SECTIONS
 IL 129 AT COAL CITY ROAD**

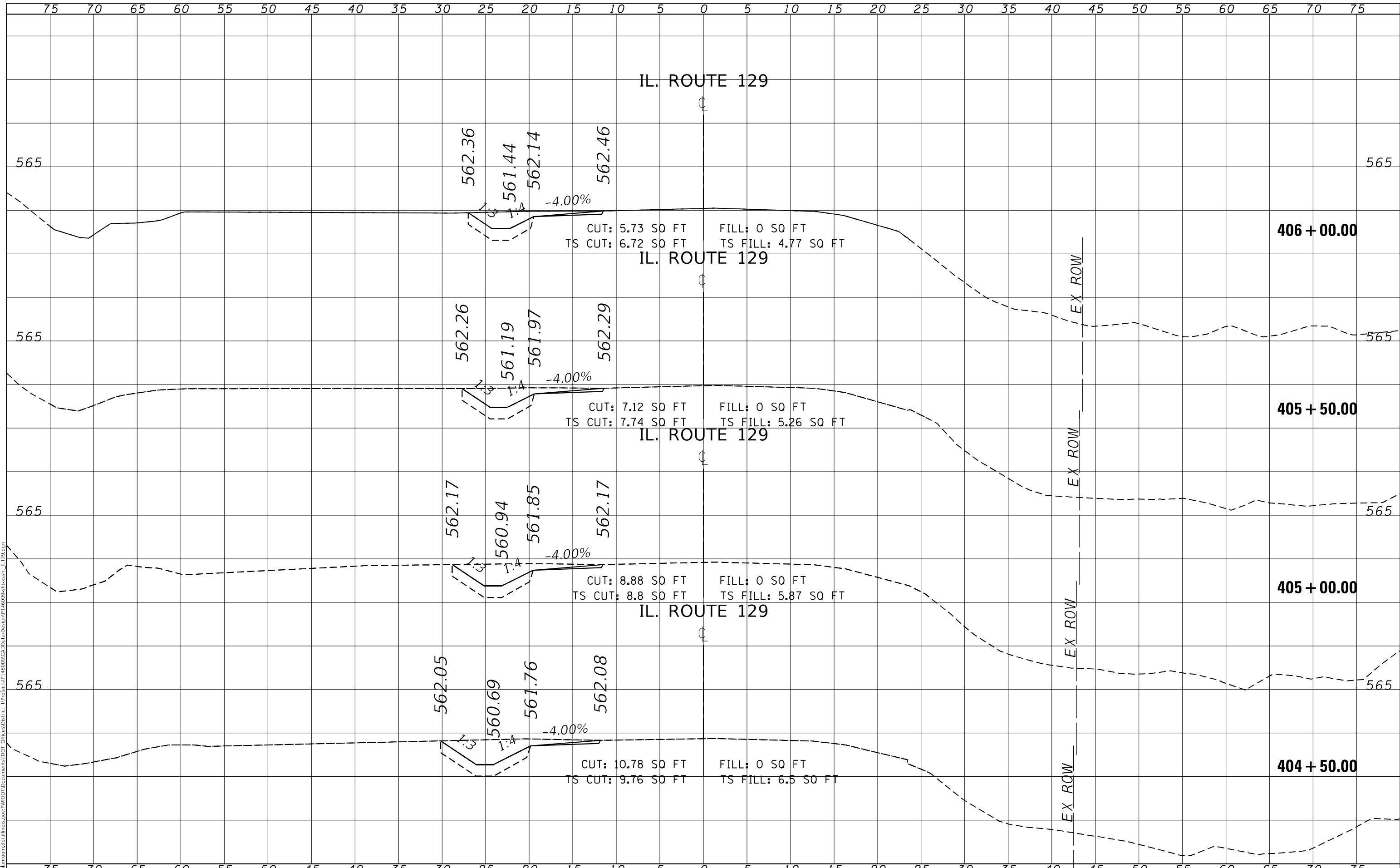
SCALE: SHEET OF SHEETS STA. 403+00.00 TO STA. 404+00.00

F.A.U. RTE. 381	SECTION 90-N	COUNTY WILL	TOTAL SHEETS 169	SHEET NO. 106
CONTRACT NO. 60T30				ILLINOIS FED. AID PROJECT

FINAL SURVEY NO.	SURVEYED	DATE
NOTE BOOK	PLOTTED	
AREAS CHECKED	TEMPLATE	
	AREAS CHECKED	

ORIGINAL SURVEY NO.	SURVEYED	DATE
	PLOTTED	
	TEMPLATE	
	AREAS CHECKED	
	AREAS CHECKED	

MODEL: Default
 FILE NAME: D:\data\mcomsh.dwg\illinois.gov\PWIDOT\Documents\DOT_CrossSections\1\Project\SP146009\CAD\Drawn\Design\SP146009-ats-xsect-IL129.dgn



USER NAME = MORDENAE	DESIGNED -	REVISED -
	DRAWN -	REVISED -
PLOT SCALE = 10,0000' / in.	CHECKED -	REVISED -
PLOT DATE = 1/29/2021	DATE -	REVISED -

**STATE OF ILLINOIS
 DEPARTMENT OF TRANSPORTATION**

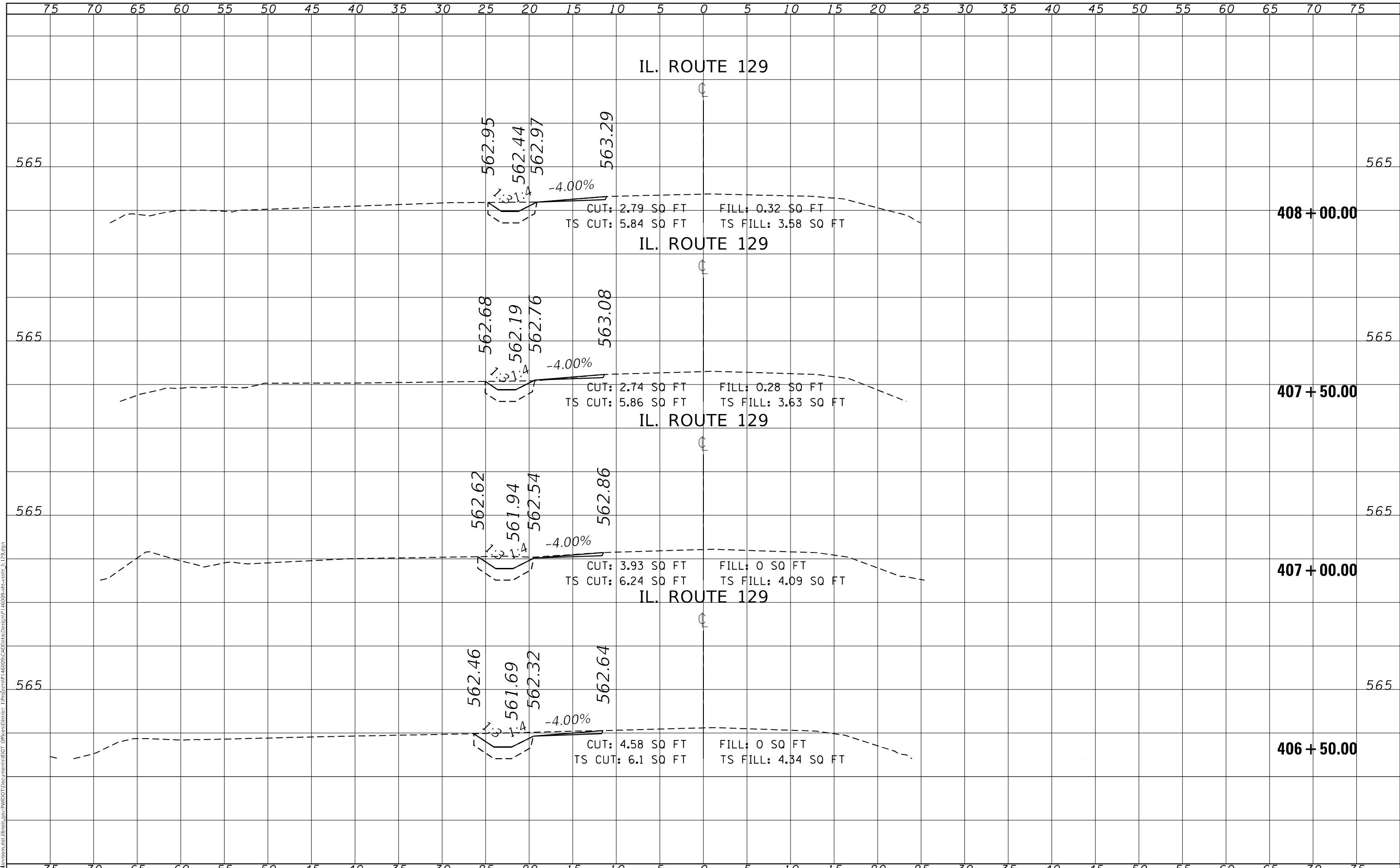
CROSS SECTIONS	
IL 129 AT COAL CITY ROAD	
SCALE:	SHEET OF SHEETS
STA. 404+50.00	TO STA. 406+00.00

F.A.U. RTE.	SECTION	COUNTY	TOTAL SHEETS	SHEET NO.
381	90-N	WILL	169	107
CONTRACT NO. 60T30				
ILLINOIS FED. AID PROJECT				

FINAL SURVEY NO.	SURVEYED	DATE
NOTE BOOK	PLOTTED	
	TEMPLATE	
	AREAS CHECKED	

ORIGINAL SURVEY NO.	SURVEYED	DATE
NOTE BOOK	PLOTTED	
	TEMPLATE	
	AREAS CHECKED	

MODEL: Default
 FILE NAME: D:\data\mcmsh.dwg\illinois.gov\PWD\DOT\Documents\DOT_Offices\District_1\Projects\SP146209\CAD\Drawings\SP146209-2b\crosssec_11129.dgn



USER NAME = MORDENAE	DESIGNED -	REVISED -
	DRAWN -	REVISED -
PLOT SCALE = 10,0000 * / in.	CHECKED -	REVISED -
PLOT DATE = 1/29/2021	DATE -	REVISED -

**STATE OF ILLINOIS
 DEPARTMENT OF TRANSPORTATION**

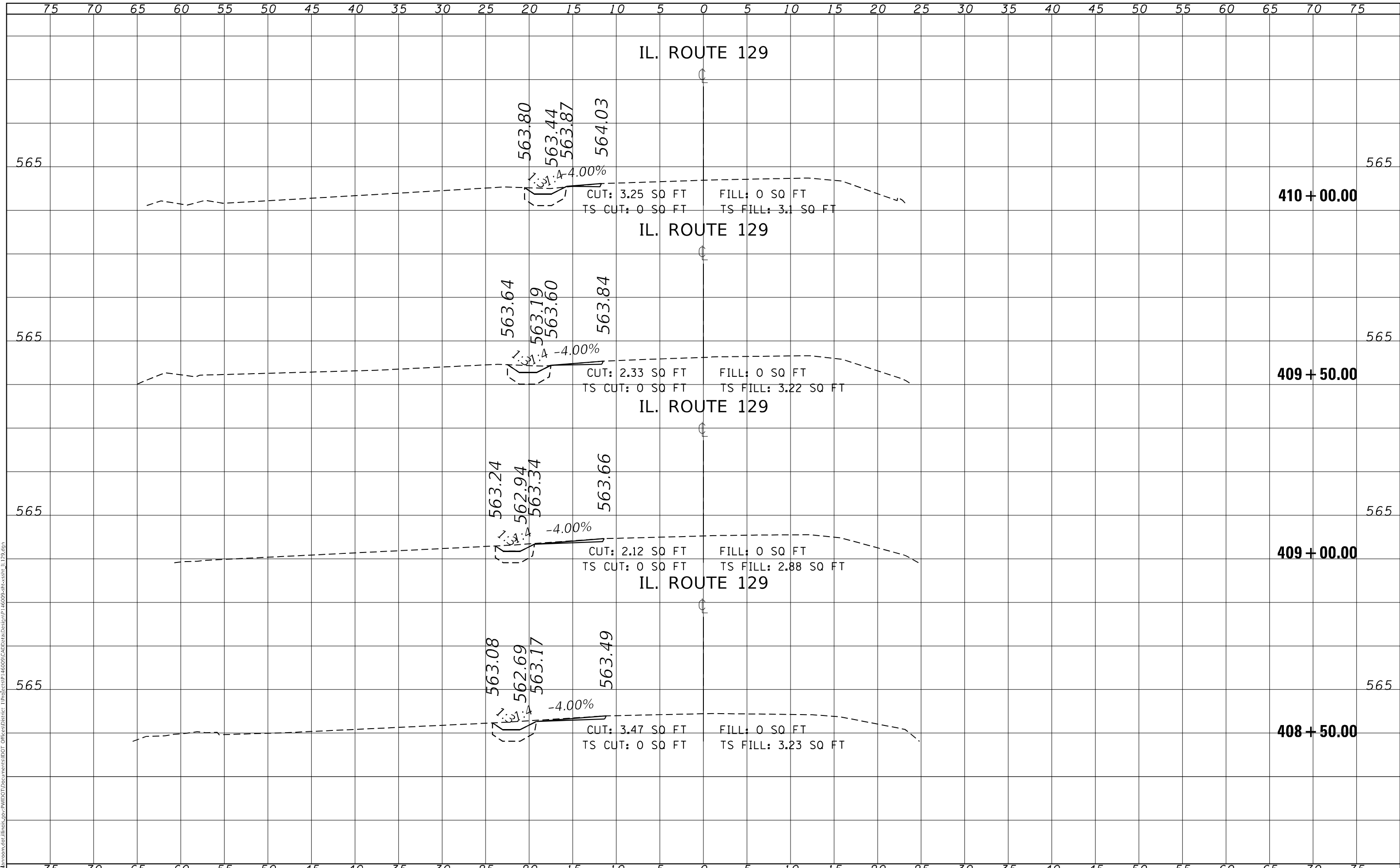
CROSS SECTIONS	
IL 129 AT COAL CITY ROAD	
SCALE:	SHEET OF SHEETS
STA. 406+50.00	TO STA. 408+00.00

F.A.U. RTE.	SECTION	COUNTY	TOTAL SHEETS	SHEET NO.
381	90-N	WILL	169	108
				CONTRACT NO. 60T30
				ILLINOIS FED. AID PROJECT

FINAL SURVEY NO.	SURVEYED	DATE
NOTE BOOK	PLOTTED	
AREAS CHECKED	TEMPLATE	
	AREAS CHECKED	

ORIGINAL SURVEY NO.	SURVEYED	DATE
NOTE BOOK	PLOTTED	
AREAS CHECKED	TEMPLATE	
	AREAS CHECKED	

MODEL: Default
 FILE NAME: D:\data\masonh.dwg\illinois\pww\DOT\Documents\DOT_Offices\District_1\Projects\146009\CAD\Drawn\Design\146009-2b1xssn11129.dgn



USER NAME = MORDENAE	DESIGNED -	REVISED -
	DRAWN -	REVISED -
PLOT SCALE = 10,0000 * / in.	CHECKED -	REVISED -
PLOT DATE = 1/29/2021	DATE -	REVISED -

STATE OF ILLINOIS
 DEPARTMENT OF TRANSPORTATION

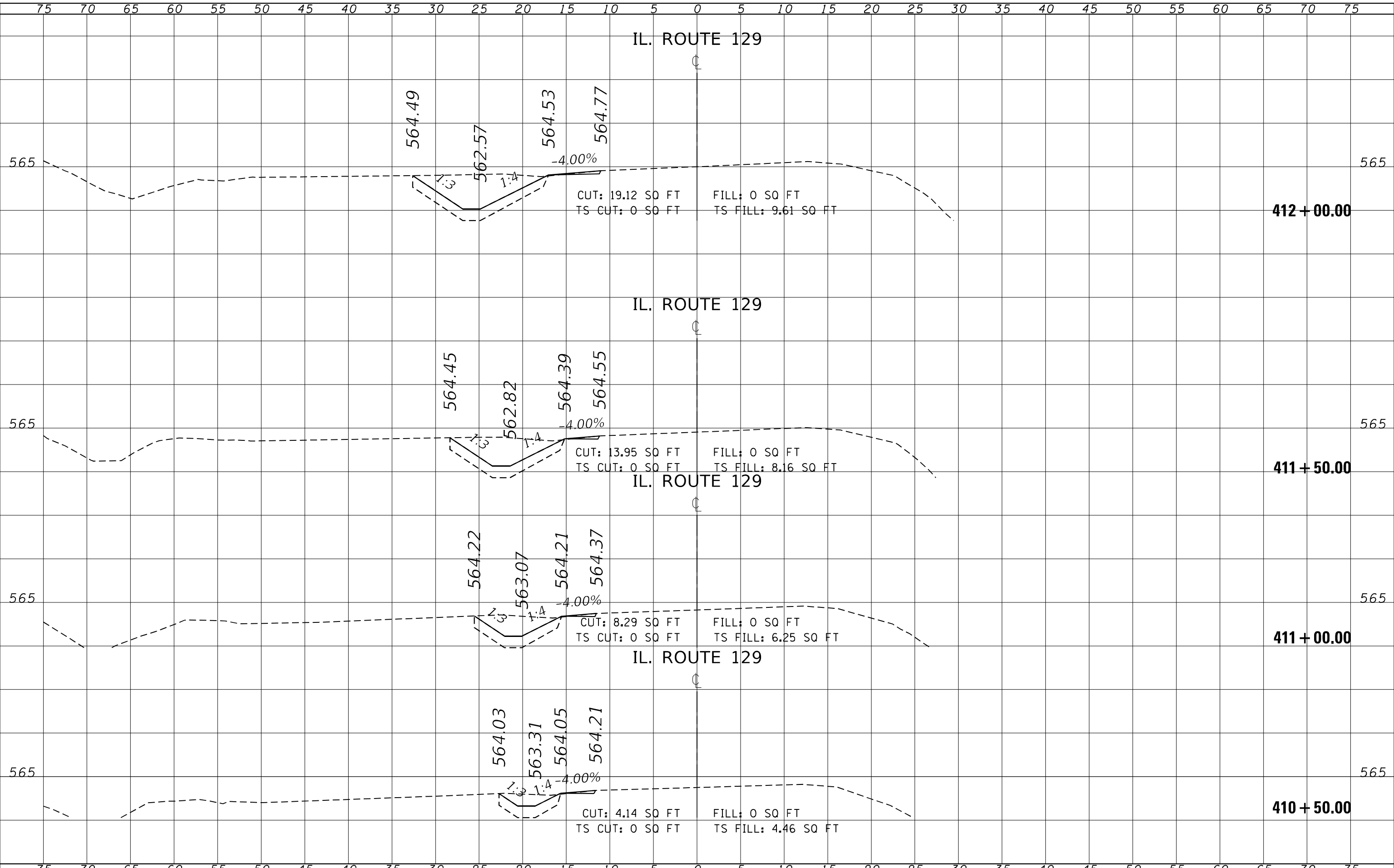
CROSS SECTIONS	
IL 129 AT COAL CITY ROAD	
SCALE:	SHEET OF SHEETS
STA. 408+50.00 TO STA. 410+00.00	

F.A.U. RTE.	SECTION	COUNTY	TOTAL SHEETS	SHEET NO.
381	90-N	WILL	169	109
				CONTRACT NO. 60T30
				ILLINOIS FED. AID PROJECT

FINAL SURVEY NO.	SURVEYED	DATE
NOTE BOOK	PLOTTED	
	TEMPLATE	
	AREAS CHECKED	

ORIGINAL SURVEY NO.	SURVEYED	DATE
	PLOTTED	
	TEMPLATE	
	AREAS CHECKED	

MODEL: Default
 FILE NAME: D:\data\mason.dwg\illinois\p146099\CAD\Drawn\Design\146099-2bxcross-IL 129.dgn



USER NAME = MORDENAE	DESIGNED -	REVISED -
	DRAWN -	REVISED -
PLOT SCALE = 10,0000 * / in.	CHECKED -	REVISED -
PLOT DATE = 1/29/2021	DATE -	REVISED -

**STATE OF ILLINOIS
 DEPARTMENT OF TRANSPORTATION**

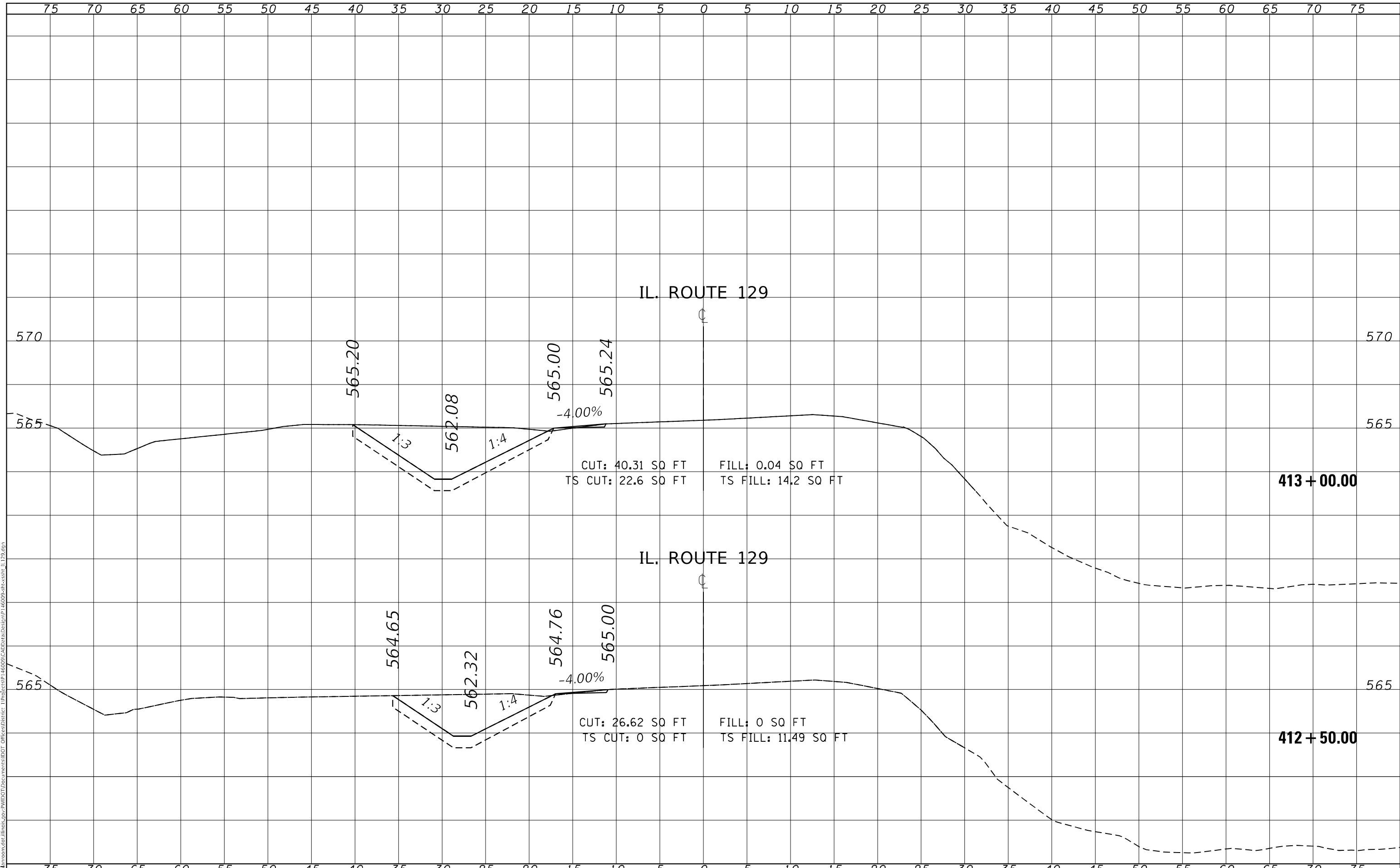
CROSS SECTIONS	
IL 129 AT COAL CITY ROAD	
SCALE:	SHEET OF SHEETS
STA. 410+50.00 TO STA. 412+00.00	

F.A.U. RTE.	SECTION	COUNTY	TOTAL SHEETS	SHEET NO.
381	90-N	WILL	169	110
				CONTRACT NO. 60T30
				ILLINOIS FED. AID PROJECT

FINAL SURVEY NO.	SURVEYED	DATE
NOTE BOOK	PLOTTED	
	TEMPLATE	
	AREAS CHECKED	

ORIGINAL SURVEY NO.	SURVEYED	DATE
	PLOTTED	
	TEMPLATE	
	AREAS CHECKED	

MODEL: Default
 FILE NAME: D:\data\masonh.dwg\illinois\pwr\DOT\Documents\DOT_Offices\District_1\Projects\146099\CAD\Drawn\Design\146099-2bxcross11.129.dgn



USER NAME = MORDENAE	DESIGNED -	REVISED -
	DRAWN -	REVISED -
PLOT SCALE = 10,0000 */ in.	CHECKED -	REVISED -
PLOT DATE = 1/29/2021	DATE -	REVISED -

**STATE OF ILLINOIS
 DEPARTMENT OF TRANSPORTATION**

**CROSS SECTIONS
 IL 129 AT COAL CITY ROAD**

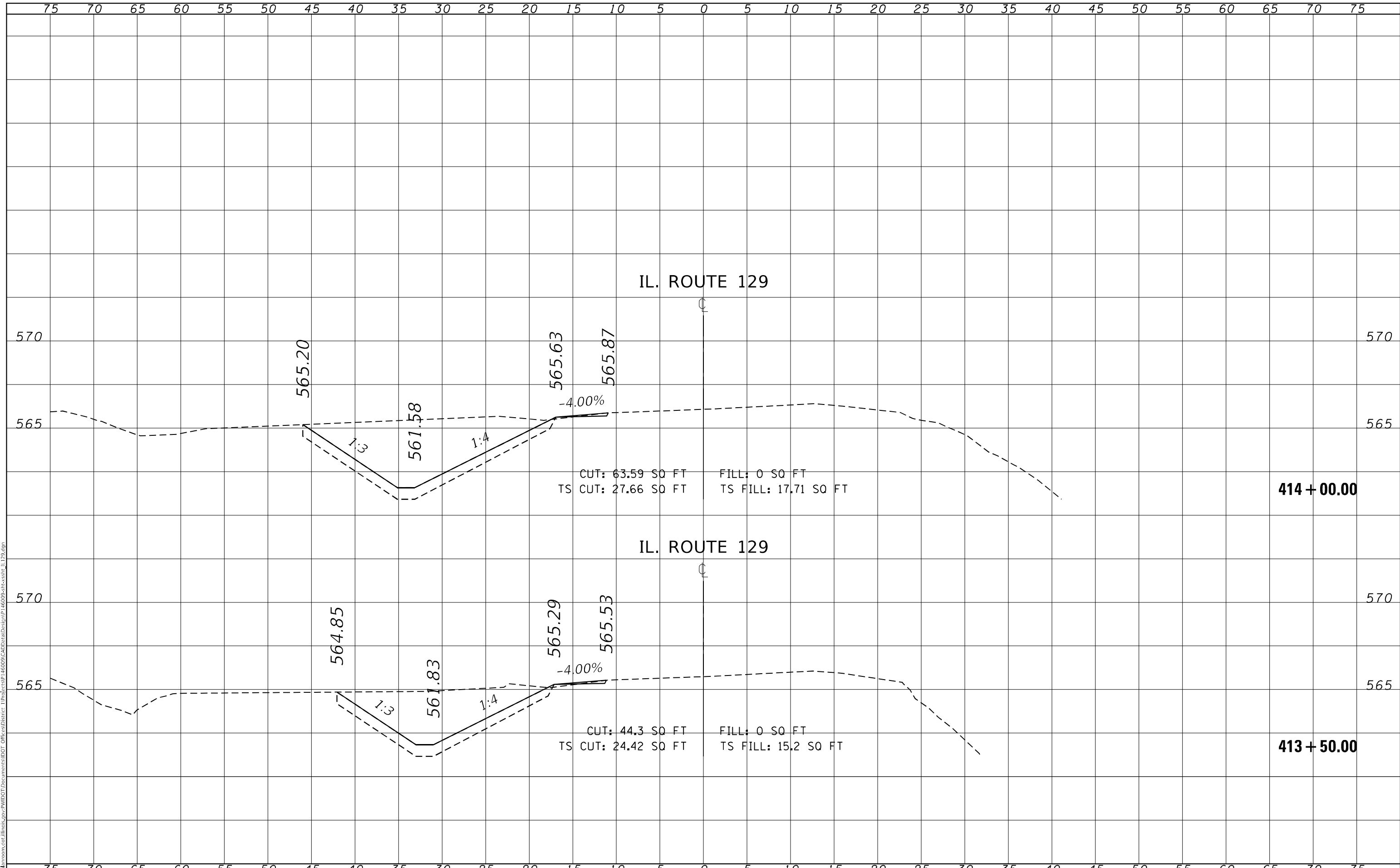
SCALE: SHEET OF SHEETS STA. 412+50.00 TO STA. 413+00.00

F.A.U. RTE.	SECTION	COUNTY	TOTAL SHEETS	SHEET NO.
381	90-N	WILL	169	111
				CONTRACT NO. 60T30
				ILLINOIS FED. AID PROJECT

FINAL SURVEY NO.	SURVEYED	DATE
NOTE BOOK	FLOTTED	
	TEMPLATE	
	AREAS CHECKED	

ORIGINAL SURVEY NO.	SURVEYED	DATE
NOTE BOOK	FLOTTED	
	TEMPLATE	
	AREAS CHECKED	

MODEL: Default
 FILE NAME: D:\data\mcomh.dta\illinois.gov\PWDOT\Documents\DOT_Offices\District_1\Projects\SP146009\CAD\Drawings\146009-ats\ss14-1129.dgn



USER NAME = MORDENAE	DESIGNED -	REVISED -
	DRAWN -	REVISED -
PLOT SCALE = 10,0000 * / in.	CHECKED -	REVISED -
PLOT DATE = 1/29/2021	DATE -	REVISED -

**STATE OF ILLINOIS
 DEPARTMENT OF TRANSPORTATION**

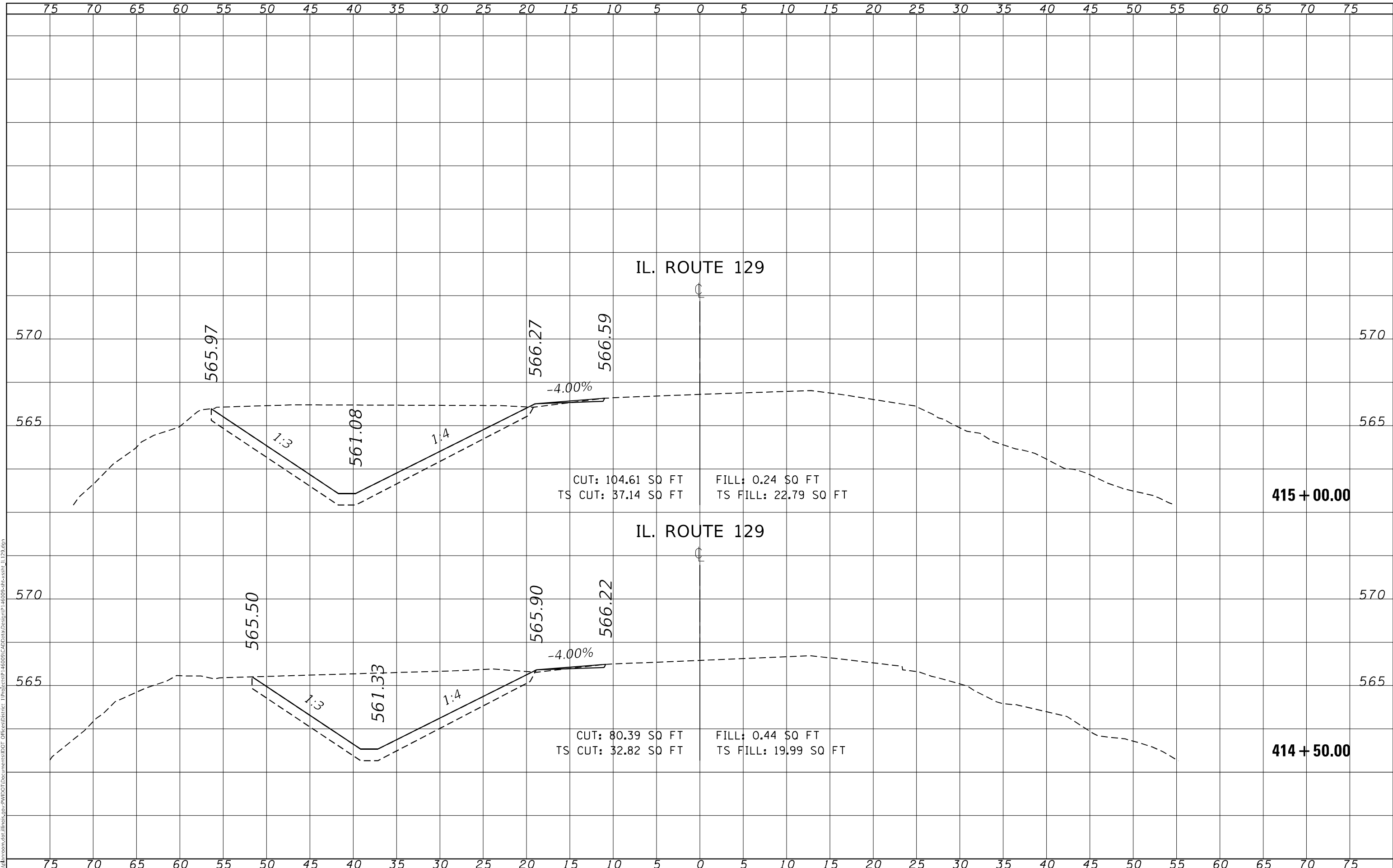
CROSS SECTIONS	
IL 129 AT COAL CITY ROAD	
SCALE:	SHEET OF SHEETS
STA. 413+50.00 TO STA. 414+00.00	

F.A.U. RTE.	SECTION	COUNTY	TOTAL SHEETS	SHEET NO.
381	90-N	WILL	169	112
				CONTRACT NO. 60T30
				ILLINOIS FED. AID PROJECT

FINAL SURVEY NO.	SURVEYED	DATE
NOTE BOOK	PLOTTED	
	TEMPLATE	
	AREAS CHECKED	

ORIGINAL SURVEY NO.	SURVEYED	DATE
	PLOTTED	
	TEMPLATE	
	AREAS CHECKED	

MODEL: Default
 FILE NAME: D:\data\masonh.dwg\illinois\pww\DOT\Documents\DOT_Offices\District_1\Projects\IP146009\CAD\Drawings\IP146009-2b\crosssec_11129.dgn



USER NAME = MORDENAE	DESIGNED -	REVISIED -
	DRAWN -	REVISIED -
PLOT SCALE = 10,0000 * 1/ in.	CHECKED -	REVISIED -
PLOT DATE = 1/29/2021	DATE -	REVISIED -

STATE OF ILLINOIS
DEPARTMENT OF TRANSPORTATION

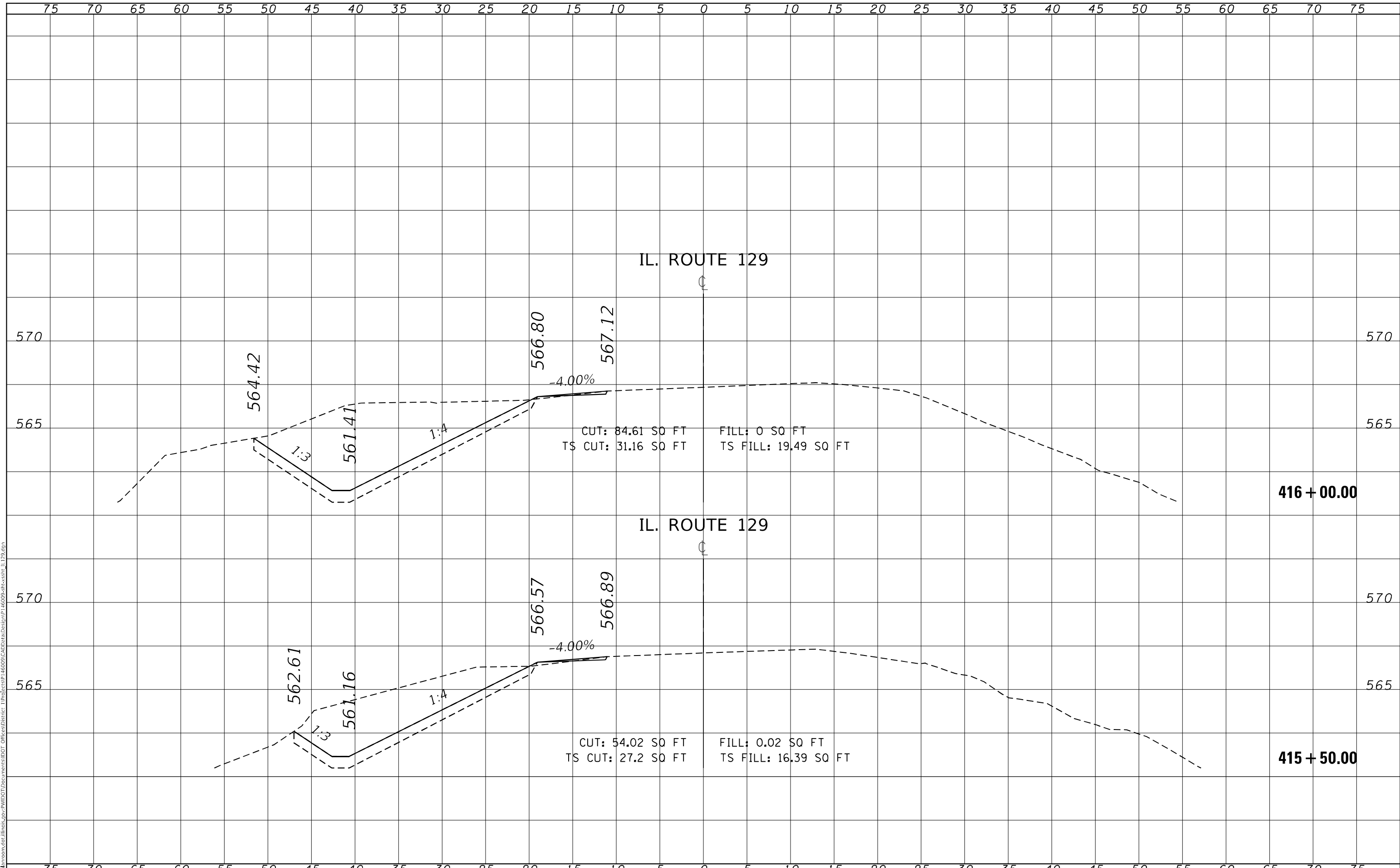
CROSS SECTIONS	
IL 129 AT COAL CITY ROAD	
SCALE:	SHEET OF SHEETS
STA. 414+50.00 TO STA. 415+00.00	

F.A.U. RTE.	SECTION	COUNTY	TOTAL SHEETS	SHEET NO.
381	90-N	WILL	169	113
CONTRACT NO. 60T30				
ILLINOIS FED. AID PROJECT				

FINAL SURVEY NO.	SURVEYED	DATE
NOTE BOOK	PLOTTED	
	TEMPLATE	
	AREAS CHECKED	

ORIGINAL SURVEY NO.	SURVEYED	DATE
	PLOTTED	
	TEMPLATE	
	AREAS CHECKED	

MODEL: Default
 FILE NAME: D:\data\masonh.dwg\illinois\pww\DOT\Documents\DOT_Offices\District_1\Projects\146009\CAD\Drawings\146009-2bxcross11129.dgn



USER NAME = MORDENAE	DESIGNED -	REVISIED -
	DRAWN -	REVISIED -
PLOT SCALE = 10,0000 */ in.	CHECKED -	REVISIED -
PLOT DATE = 1/29/2021	DATE -	REVISIED -

STATE OF ILLINOIS
DEPARTMENT OF TRANSPORTATION

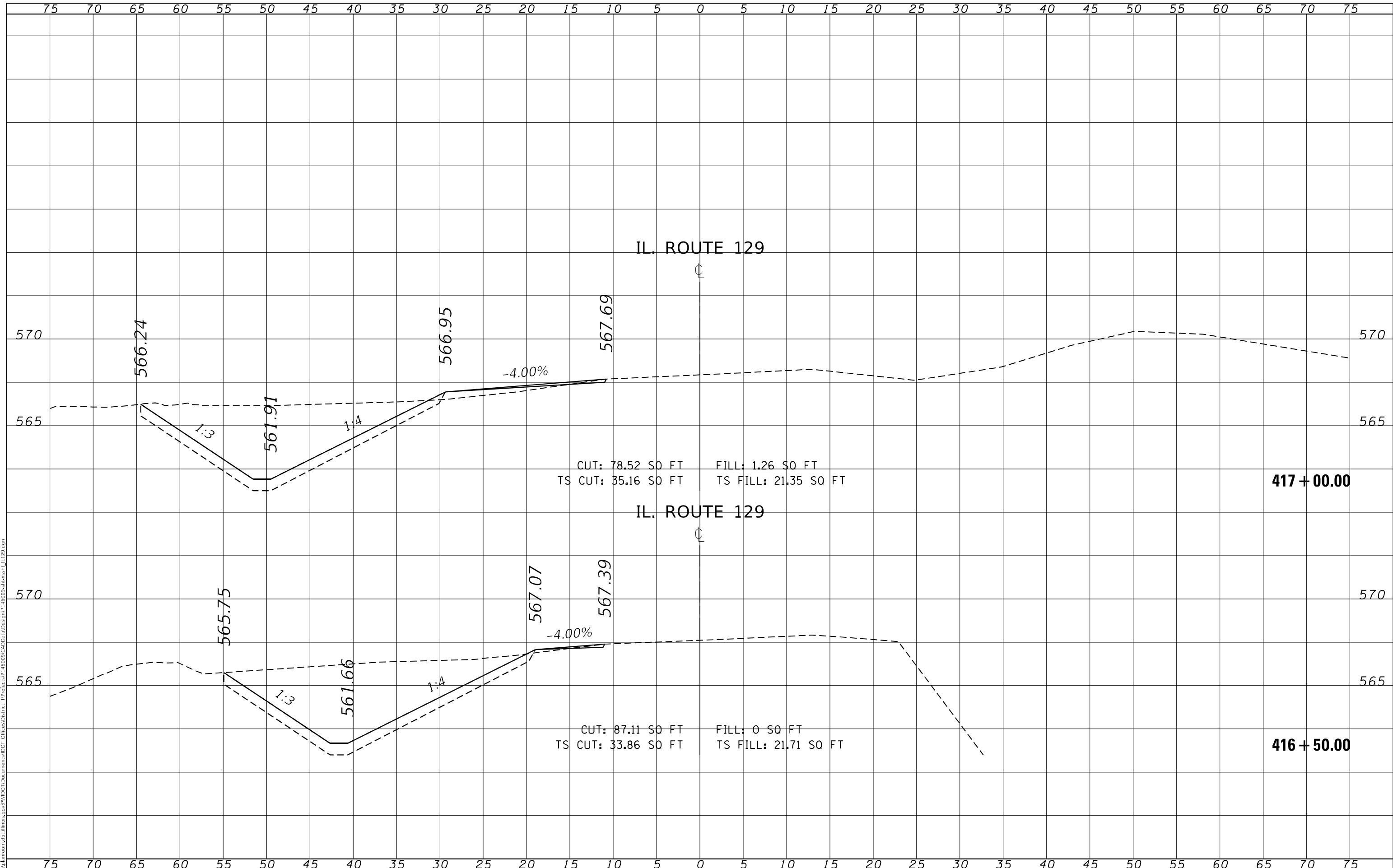
CROSS SECTIONS			
IL 129 AT COAL CITY ROAD			
SCALE:	SHEET	OF	SHEETS
			STA. 415+50.00 TO STA. 416+00.00

F.A.U. RTE.	SECTION	COUNTY	TOTAL SHEETS	SHEET NO.
381	90-N	WILL	169	114
				CONTRACT NO. 60T30
				ILLINOIS FED. AID PROJECT

FINAL SURVEY NO.	SURVEYED	DATE
NOTE BOOK	PLOTTED	
AREAS CHECKED	TEMPLATE	
	AREAS CHECKED	

ORIGINAL SURVEY NO.	SURVEYED	DATE
NOTE BOOK	PLOTTED	
AREAS CHECKED	TEMPLATE	
	AREAS CHECKED	

MODEL: Default
 FILE NAME: D:\data\masonh.dwg\illinois.gov\PWD\DOT\Documents\DOT_Offices\District_1\Projects\IP146009\CAD\Drawn\Design\IP146009-2bxcross11129.dgn



USER NAME = MORDENAE	DESIGNED -	REVISD -
	DRAWN -	REVISD -
PLOT SCALE = 10,0000 * 1/ in.	CHECKED -	REVISD -
PLOT DATE = 1/29/2021	DATE -	REVISD -

**STATE OF ILLINOIS
 DEPARTMENT OF TRANSPORTATION**

**CROSS SECTIONS
 IL 129 AT COAL CITY ROAD**

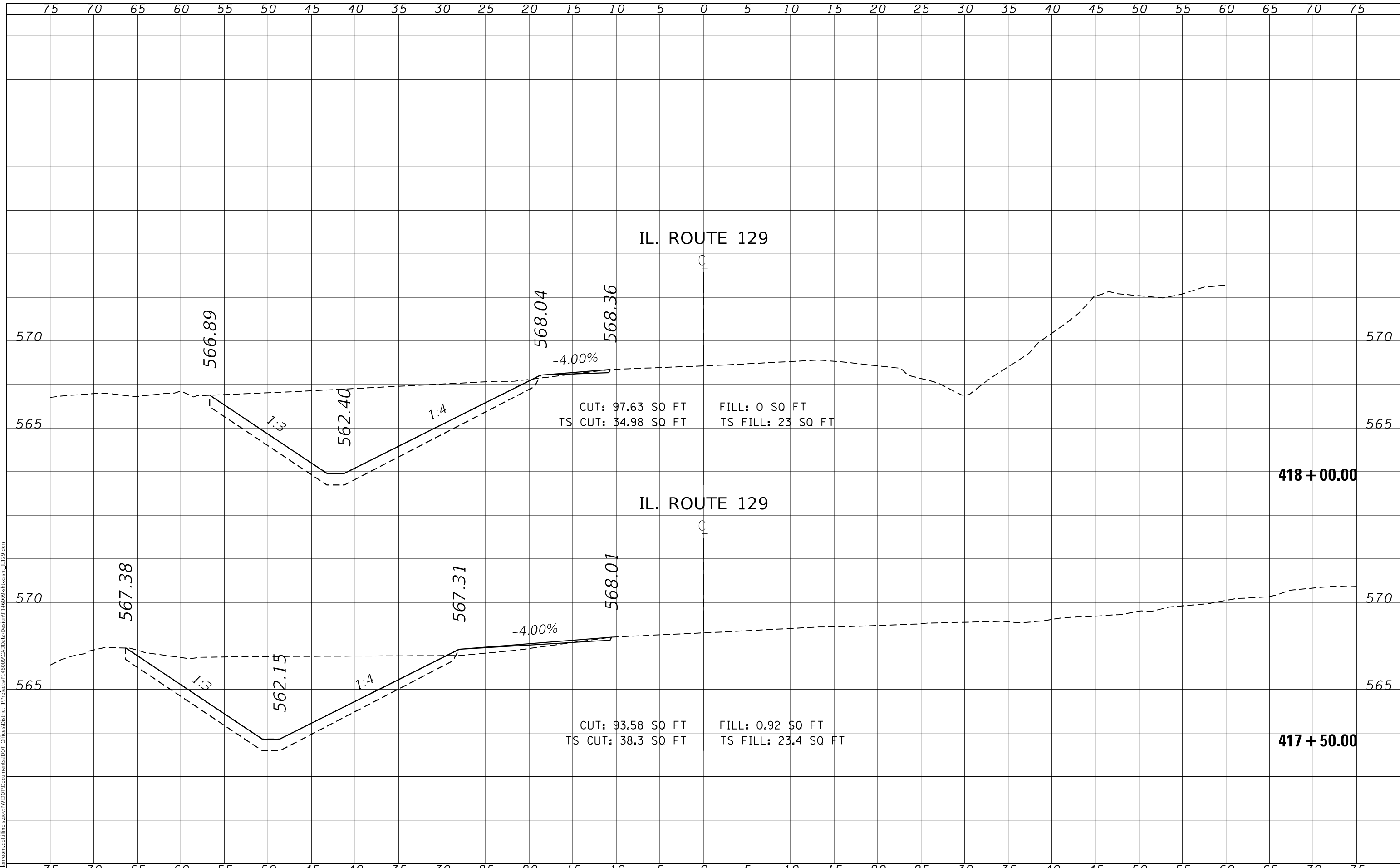
SCALE: SHEET OF SHEETS STA. 416+50.00 TO STA. 417+00.00

F.A.U. RTE.	SECTION	COUNTY	TOTAL SHEETS	SHEET NO.
381	90-N	WILL	169	115
				CONTRACT NO. 60T30
				ILLINOIS FED. AID PROJECT

FINAL SURVEY NO.	SURVEYED AREAS CHECKED	BY	DATE

ORIGINAL SURVEY NO.	SURVEYED AREAS CHECKED	BY	DATE

MODEL: Default
FILE NAME: D:\data\masonh.dwg\illinois\pwr\1129\DOT\Documents\DOT_Offices\District_1\Projects\146009\CAD\Drawings\146009-216-001-IL129.dgn



USER NAME = MORDENAE	DESIGNED -	REVISED -
PLOT SCALE = 10,0000 * / in.	DRAWN -	REVISED -
PLOT DATE = 1/29/2021	CHECKED -	REVISED -
	DATE -	REVISED -

**STATE OF ILLINOIS
DEPARTMENT OF TRANSPORTATION**

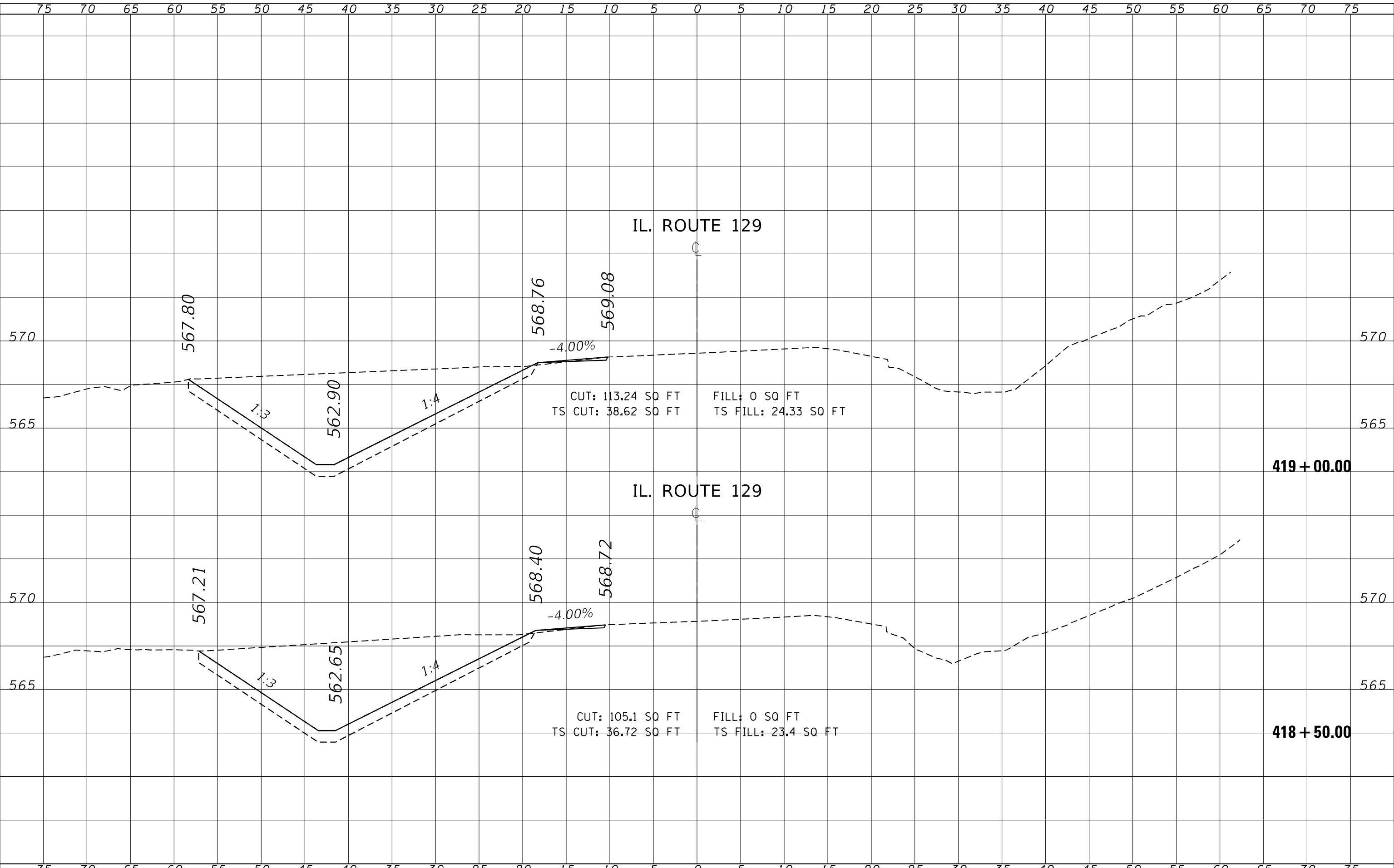
SCALE:		SHEET	OF	SHEETS	STA. 417+50.00	TO STA. 418+00.00
--------	--	-------	----	--------	----------------	-------------------

F.A.U. RTE.	SECTION	COUNTY	TOTAL SHEETS	SHEET NO.
381	90-N	WILL	169	116
CONTRACT NO. 60T30				ILLINOIS FED. AID PROJECT

FINAL SURVEY NO.	SURVEYED	DATE
NOTE BOOK	PLOTTED	
AREAS CHECKED	TEMPLATE	
	AREAS CHECKED	

ORIGINAL SURVEY NO.	SURVEYED	DATE
	PLOTTED	
	TEMPLATE	
	AREAS CHECKED	

MODEL: Default
 FILE NAME: D:\data\mason.dwg\illinois\pww\DOT Documents\DOT - Office\District 1\Projects\SP146095\CAD\Drawn\Design\SP146095-2b.dwg



USER NAME = MORDENAE	DESIGNED -	REVISED -
	DRAWN -	REVISED -
PLOT SCALE = 10,0000 * / in.	CHECKED -	REVISED -
PLOT DATE = 1/29/2021	DATE -	REVISED -

**STATE OF ILLINOIS
 DEPARTMENT OF TRANSPORTATION**

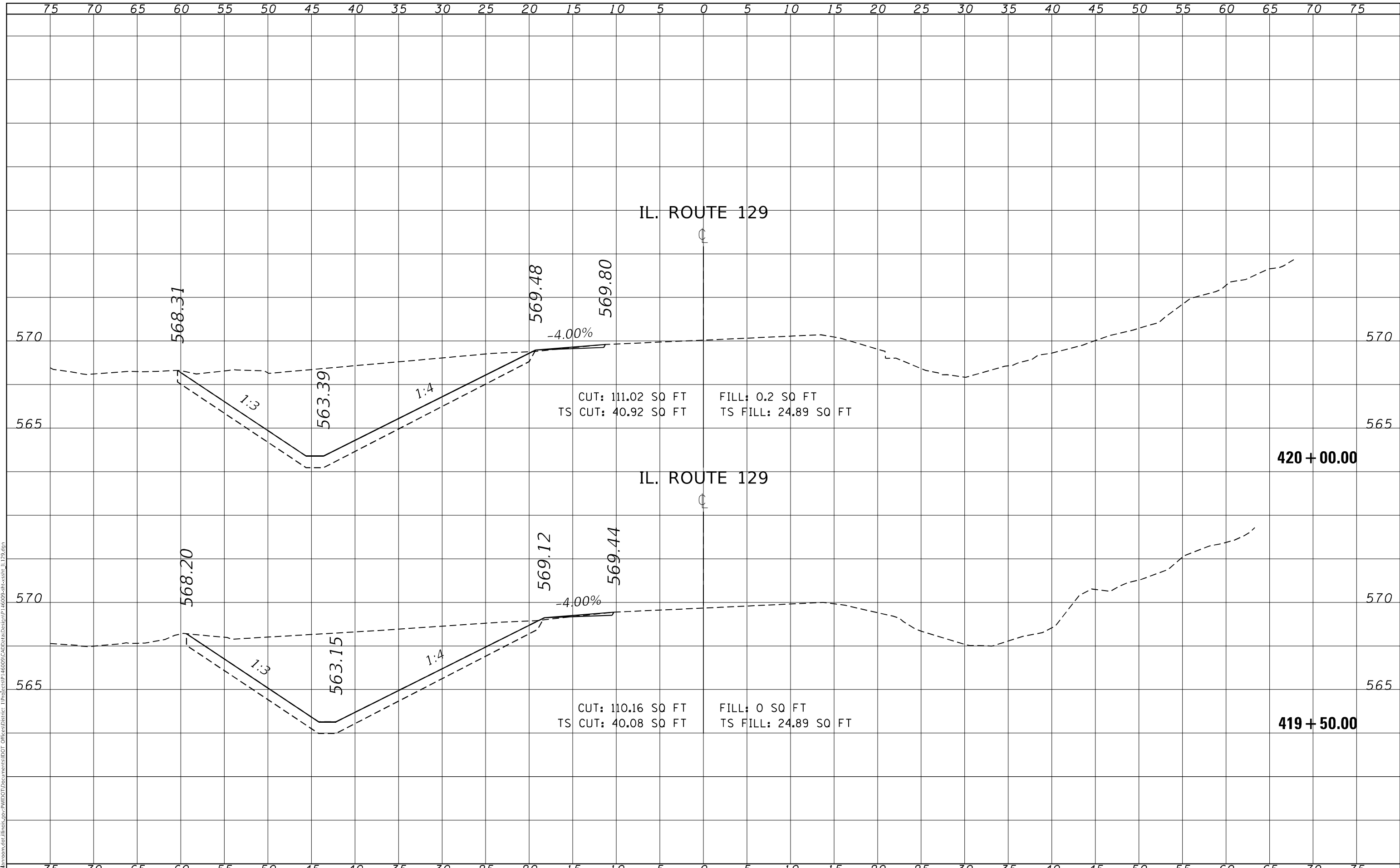
SCALE:		SHEET	OF	SHEETS	STA. 418+50.00	TO STA. 419+00.00
--------	--	-------	----	--------	----------------	-------------------

F.A.U. RTE.	SECTION	COUNTY	TOTAL SHEETS	SHEET NO.
381	90-N	WILL	169	117
				CONTRACT NO. 60T30
				ILLINOIS FED. AID PROJECT

FINAL SURVEY NO.	SURVEYED	DATE
NOTE BOOK	PLOTTED	
AREAS CHECKED	TEMPLATE	
	AREAS CHECKED	

ORIGINAL SURVEY NO.	SURVEYED	DATE
	PLOTTED	
	TEMPLATE	
	AREAS CHECKED	
	AREAS CHECKED	

MODEL: Default
 FILE NAME: D:\data\masonh.dwg\illinois\pww\DOT\Documents\DOT_Offices\District_1\Projects\SP146009\CAD\Drawn\Design\SP146009-2b.dwg



USER NAME = MORDENAE	DESIGNED -	REVISIED -
	DRAWN -	REVISIED -
PLOT SCALE = 10,0000 */ in.	CHECKED -	REVISIED -
PLOT DATE = 1/29/2021	DATE -	REVISIED -

STATE OF ILLINOIS
DEPARTMENT OF TRANSPORTATION

SCALE:		SHEET	OF	SHEETS	STA. 419+50.00	TO STA. 420+00.00
--------	--	-------	----	--------	----------------	-------------------

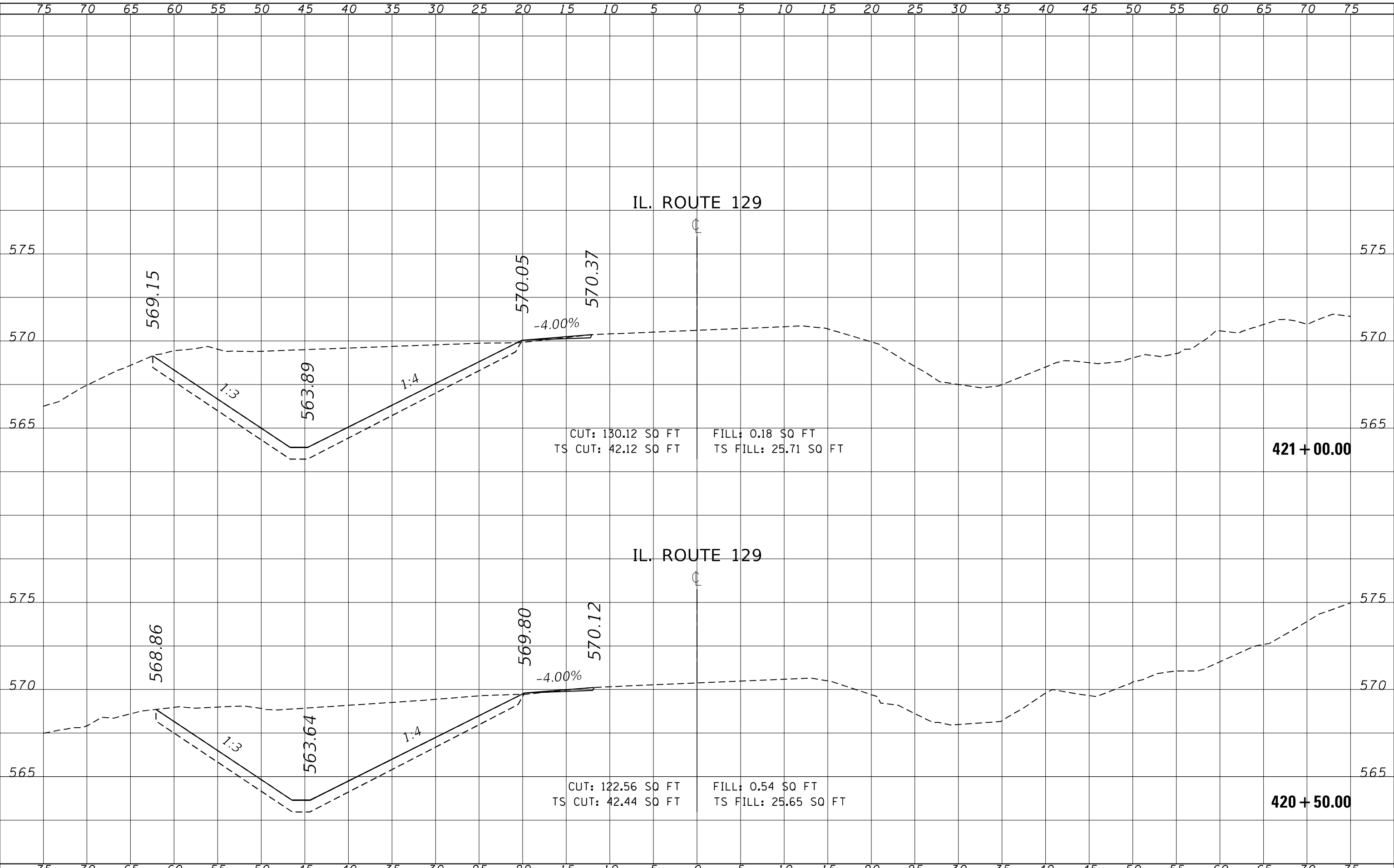
CROSS SECTIONS
IL 129 AT COAL CITY ROAD

F.A.U. RTE.	SECTION	COUNTY	TOTAL SHEETS	SHEET NO.
381	90-N	WILL	169	118
			CONTRACT NO. 60T30	
ILLINOIS FED. AID PROJECT				

FINAL SURVEY NO.	SURVEYED	DATE
NOTE BOOK	PLOTTED	
AREAS CHECKED	TEMPLATE	
	AREAS CHECKED	

ORIGINAL SURVEY NO.	SURVEYED	DATE
NOTE BOOK	PLOTTED	
AREAS CHECKED	TEMPLATE	
	AREAS CHECKED	

MODEL: Default
 FILE NAME: D:\data\masonh.dwg\illinois\pww\DOT\Documents\DOT_Offices\District_1\Projects\SP146009\CAD\Drawn\Design\SP146009-2bxcross11129.dgn



USER NAME = MORDENAE
DESIGNED -
DRAWN -
PLOT SCALE = 10,0000 */ in.
PLotted DATE = 1/29/2021

DESIGNED -
DRAWN -
CHECKED -
DATE -

REVISED -
REVISED -
REVISED -
REVISED -

**STATE OF ILLINOIS
 DEPARTMENT OF TRANSPORTATION**

**CROSS SECTIONS
 IL 129 AT COAL CITY ROAD**

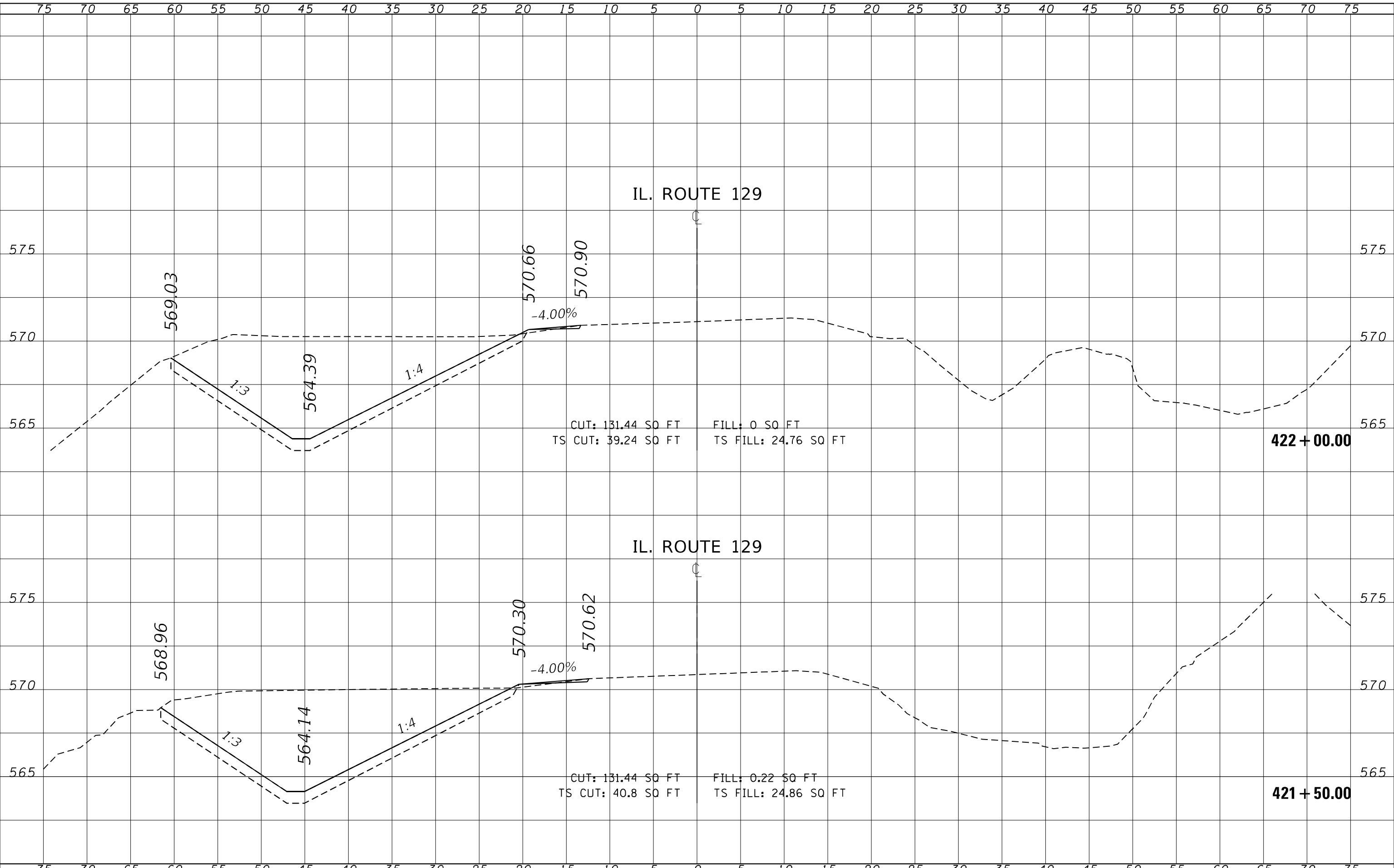
SCALE: SHEET OF SHEETS STA. 420+50.00 TO STA. 421+00.00

F.A.U. RTE. 381	SECTION 90-N	COUNTY WILL	TOTAL SHEETS 169	SHEET NO. 119
CONTRACT NO. 60T30				ILLINOIS FED. AID PROJECT

FINAL SURVEY	SURVEYED	DATE
NOTE BOOK	PLOTTED	BY
NO.	TEMPLATE	
	AREAS CHECKED	

ORIGINAL SURVEY	SURVEYED	DATE
NOTE BOOK	PLOTTED	BY
NO.	TEMPLATE	
	AREAS CHECKED	

MODEL: Default
 FILE NAME: D:\Illinois\dot\Illinois\gov\PWIDOT\Documents\DOT_Offices\Distrc\1\Project\SP146095\CADD\Bath\Design\946095-ctb\cssta_IL129.dgn



USER NAME = MORDENAE	DESIGNED -	REVISED -
	DRAWN -	REVISED -
PLOT SCALE = 10,0005' / in.	CHECKED -	REVISED -
PLOT DATE = 1/29/2021	DATE -	REVISED -

STATE OF ILLINOIS
DEPARTMENT OF TRANSPORTATION

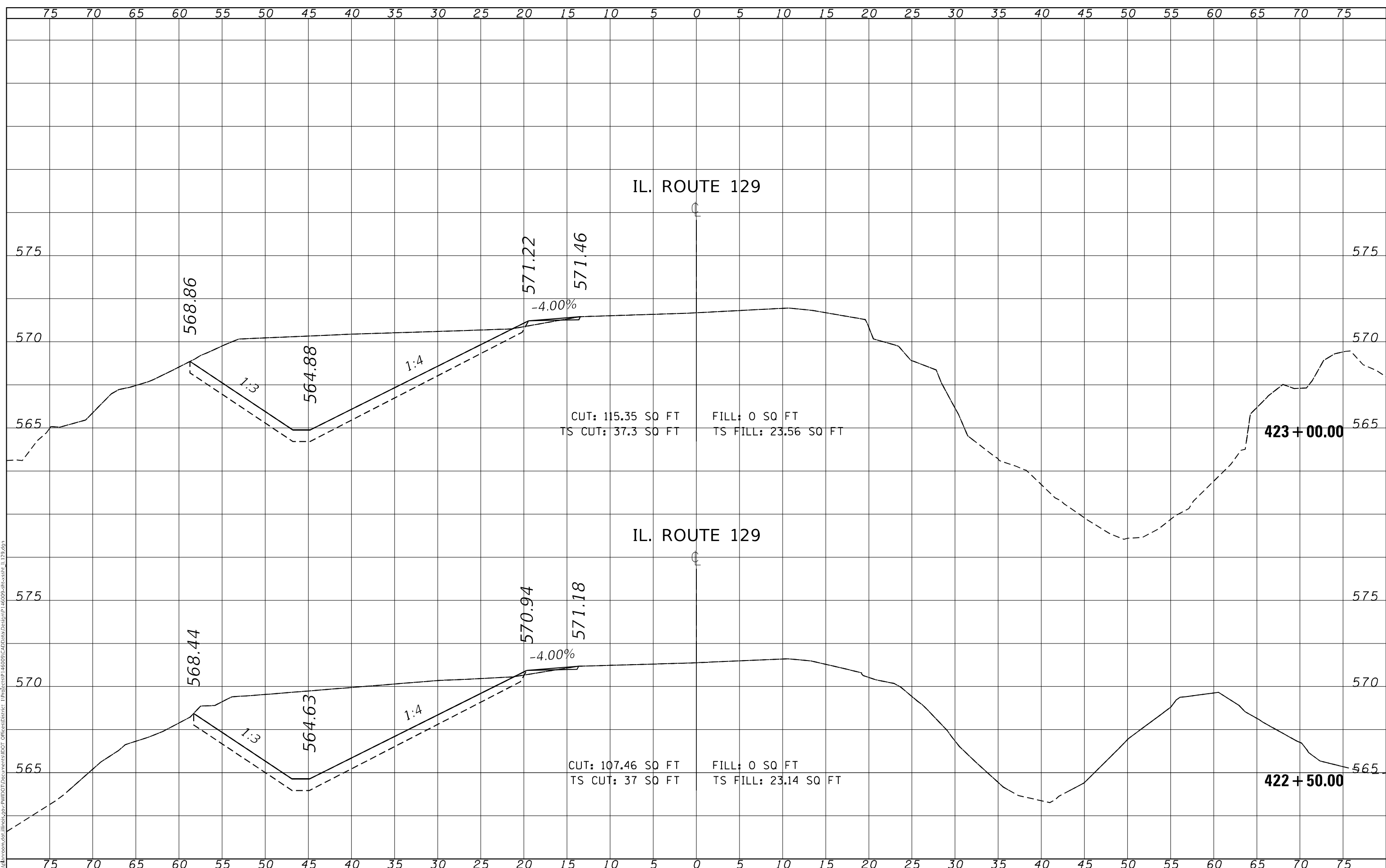
CROSS SECTIONS	
IL 129 AT COAL CITY ROAD	
SCALE:	SHEET OF SHEETS
STA. 421+50.00	TO STA. 422+00.00

F.A.U. RTE.	SECTION	COUNTY	TOTAL SHEETS	SHEET NO.
381	90-N	WILL	169	120
				CONTRACT NO. 60T30
ILLINOIS FED. AID PROJECT				

FINAL SURVEY NO.	SURVEYED	DATE
NOTE BOOK	PLOTTED	
AREAS CHECKED	TEMPLATE	
	AREAS CHECKED	

ORIGINAL SURVEY NO.	SURVEYED	DATE
NOTE BOOK	PLOTTED	
AREAS CHECKED	TEMPLATE	
	AREAS CHECKED	

MODEL: Default
 FILE NAME: D:\data\mason.dwg
 PROJECT: P:\146095\CAD\Drawings\146095-2b\crosssec\IL 129.dgn



CUT: 115.35 SQ FT
 TS CUT: 37.3 SQ FT
 FILL: 0 SQ FT
 TS FILL: 23.56 SQ FT

CUT: 107.46 SQ FT
 TS CUT: 37 SQ FT
 FILL: 0 SQ FT
 TS FILL: 23.14 SQ FT

USER NAME = MORDENAE	DESIGNED -	REVISD -
	DRAWN -	REVISD -
PLOT SCALE = 10,0000 */ in.	CHECKED -	REVISD -
PLOT DATE = 1/29/2021	DATE -	REVISD -

STATE OF ILLINOIS
 DEPARTMENT OF TRANSPORTATION

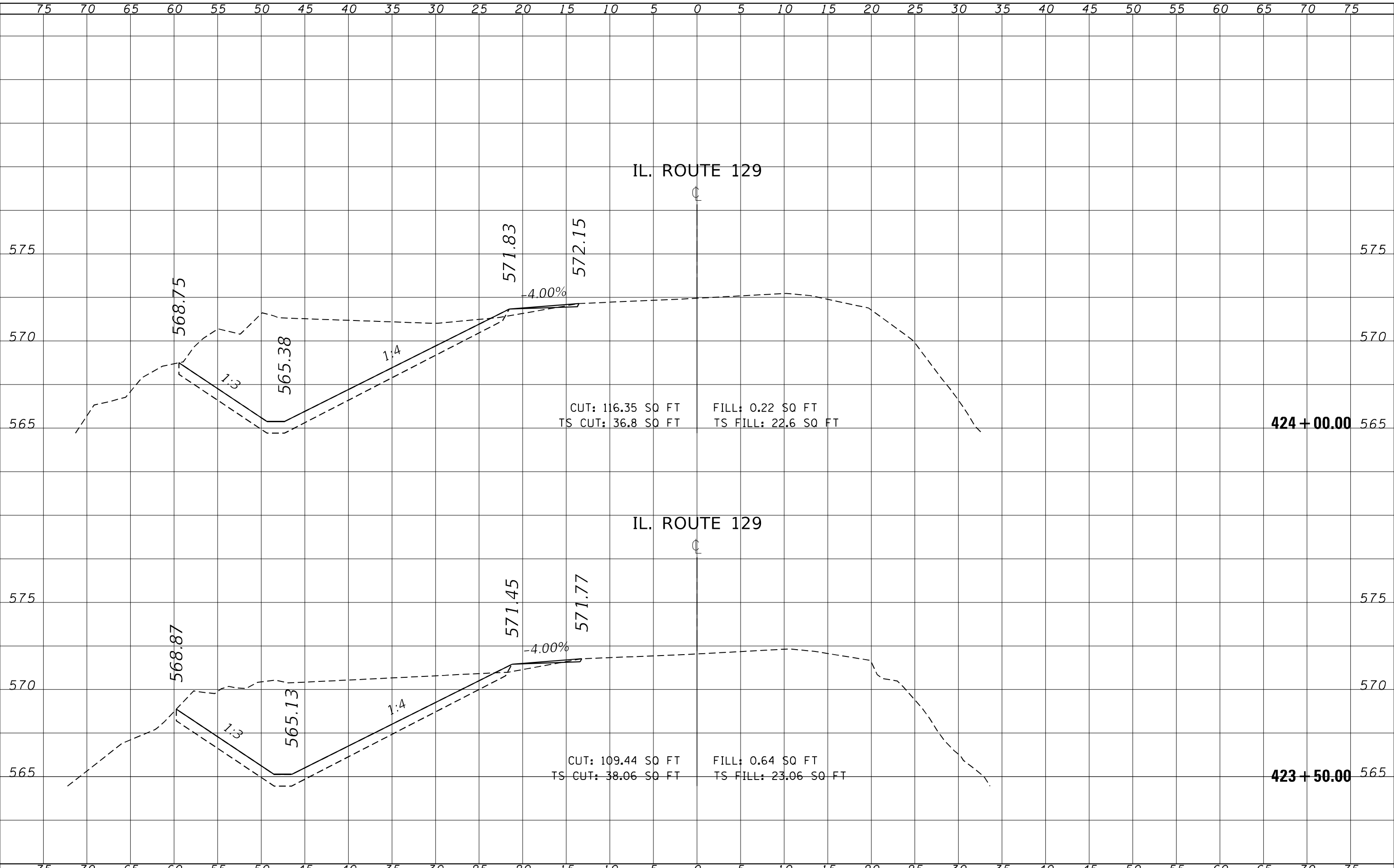
CROSS SECTIONS	
IL 129 AT COAL CITY ROAD	
SCALE:	SHEET OF SHEETS
STA. 422+50.00 TO STA. 423+00.00	

F.A.U. RTE.	SECTION	COUNTY	TOTAL SHEETS	SHEET NO.
381	90-N	WILL	169	121
				CONTRACT NO. 60T30
ILLINOIS FED. AID PROJECT				

FINAL SURVEY NO.	SURVEYED	DATE
NOTE BOOK	PLOTTED	
AREAS CHECKED	TEMPLATE	
	AREAS CHECKED	

ORIGINAL SURVEY NO.	SURVEYED	DATE
NOTE BOOK	PLOTTED	
AREAS CHECKED	TEMPLATE	
	AREAS CHECKED	

MODEL: Default
 FILE NAME: D:\data\masonh.dwg\illinois.gov\PWD\DOT\Documents\DOT_Offices\District_1\Projects\SP146009\CAD\Drawn\Design\SP146009-2bxcross11.129.dgn



USER NAME = MORDENAE	DESIGNED -	REVISIED -
	DRAWN -	REVISIED -
PLOT SCALE = 10,0000 * / in.	CHECKED -	REVISIED -
PLOT DATE = 1/29/2021	DATE -	REVISIED -

STATE OF ILLINOIS
DEPARTMENT OF TRANSPORTATION

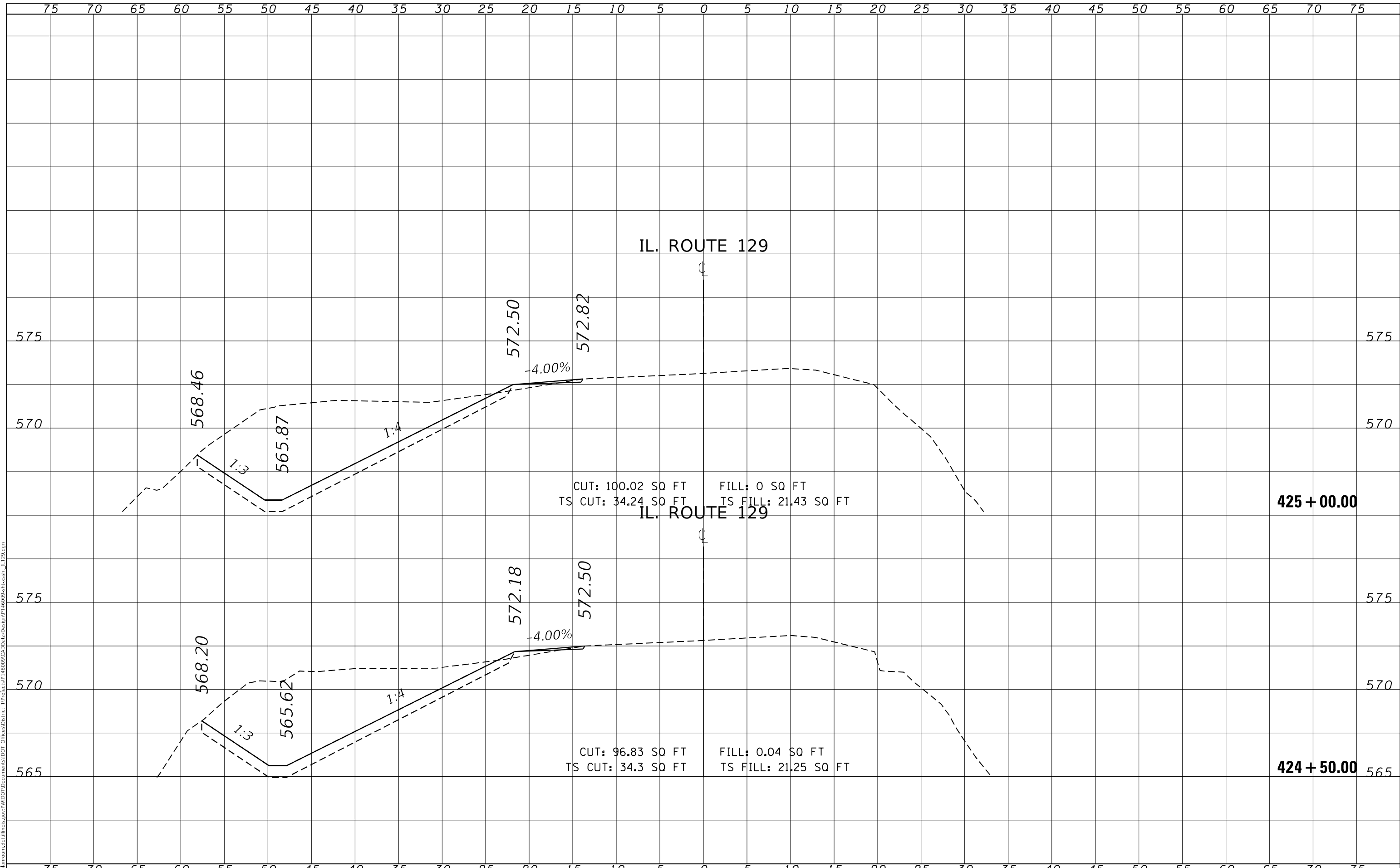
CROSS SECTIONS	
IL 129 AT COAL CITY ROAD	
SCALE:	SHEET OF SHEETS
STA. 423+50.00	TO STA. 424+00.00

F.A.U. RTE.	SECTION	COUNTY	TOTAL SHEETS	SHEET NO.
381	90-N	WILL	169	122
				CONTRACT NO. 60T30
ILLINOIS FED. AID PROJECT				

FINAL SURVEY NO.	SURVEYED	DATE
NOTE BOOK	PLOTTED	
AREAS CHECKED	TEMPLATE	
	AREAS CHECKED	

ORIGINAL SURVEY NO.	SURVEYED	DATE
NOTE BOOK	PLOTTED	
AREAS CHECKED	TEMPLATE	
	AREAS CHECKED	

MODEL: Default
 FILE NAME: D:\data\masonh.dwg\illinois.gov\PWD\DOT\Documents\DOT_Offices\District_1\Projects\IP146009\CAD\Drawn\Design\IP146009-2bxcross11129.dgn



USER NAME = MORDENAE	DESIGNED -	REVISIED -
	DRAWN -	REVISIED -
PLOT SCALE = 1/16,000 * 1/ in.	CHECKED -	REVISIED -
PLOT DATE = 1/29/2021	DATE -	REVISIED -

**STATE OF ILLINOIS
 DEPARTMENT OF TRANSPORTATION**

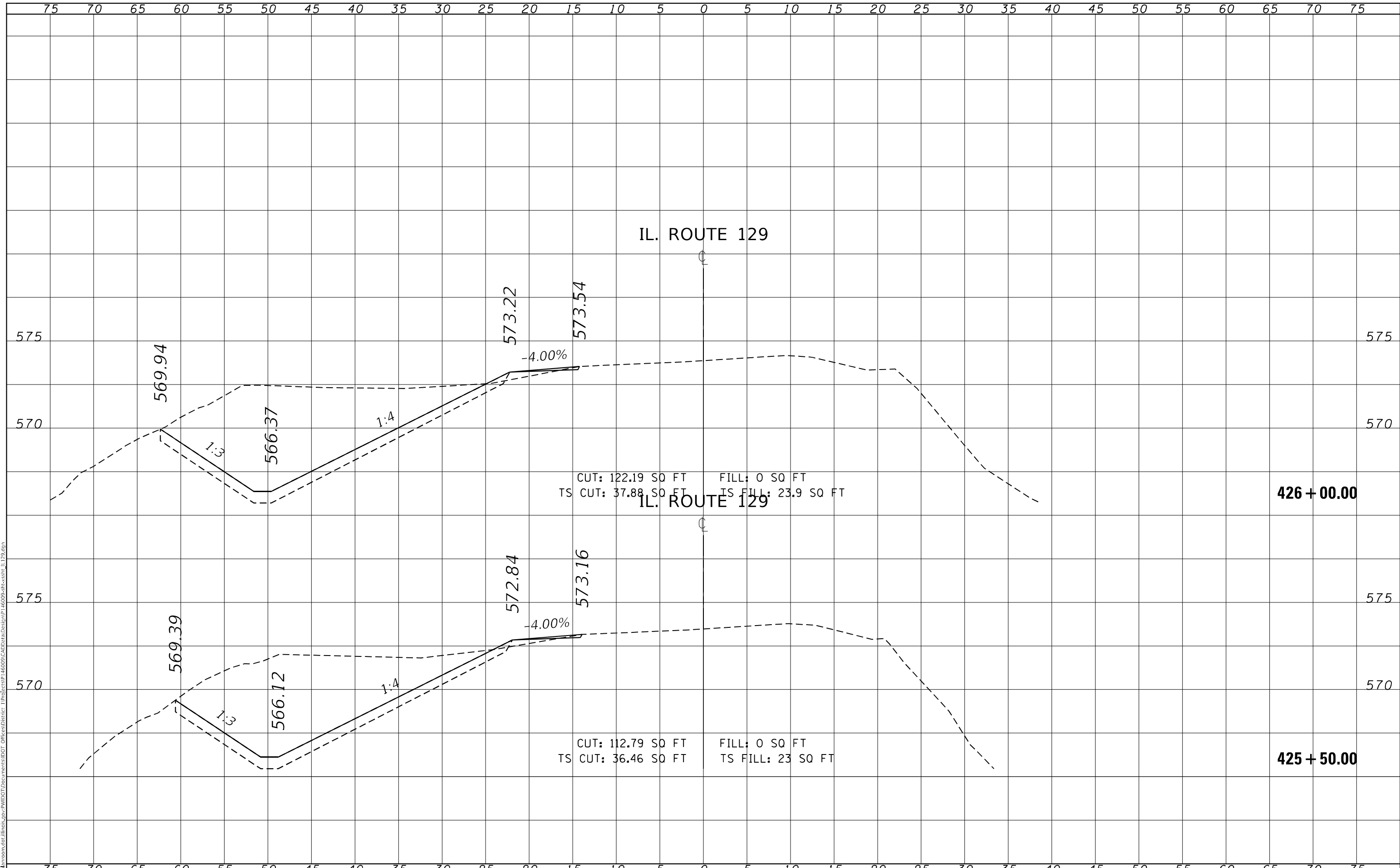
CROSS SECTIONS	
IL 129 AT COAL CITY ROAD	
SCALE:	SHEET OF SHEETS
STA. 424+50.00	TO STA. 425+00.00

F.A.U. RTE.	SECTION	COUNTY	TOTAL SHEETS	SHEET NO.
381	90-N	WILL	169	123
				CONTRACT NO. 60T30
				ILLINOIS FED. AID PROJECT

FINAL SURVEY NO.	SURVEYED	DATE
NOTE BOOK	PLOTTED	
AREAS CHECKED	TEMPLATE	
	AREAS CHECKED	

ORIGINAL SURVEY NO.	SURVEYED	DATE
NOTE BOOK	PLOTTED	
AREAS CHECKED	TEMPLATE	
	AREAS CHECKED	

MODEL: Default
 FILE NAME: D:\data\masonh.dwg\illinois.gov-PWD\DOT Documents\DOT_Offices\District_1\Projects\146009\CAD\Drawn\Design\146009-2bxcross-IL129.dgn



USER NAME = MORDENAE	DESIGNED -	REVISIED -
	DRAWN -	REVISIED -
PLOT SCALE = 10,0000 */ in.	CHECKED -	REVISIED -
PLOT DATE = 1/29/2021	DATE -	REVISIED -

**STATE OF ILLINOIS
 DEPARTMENT OF TRANSPORTATION**

**CROSS SECTIONS
 IL 129 AT COAL CITY ROAD**

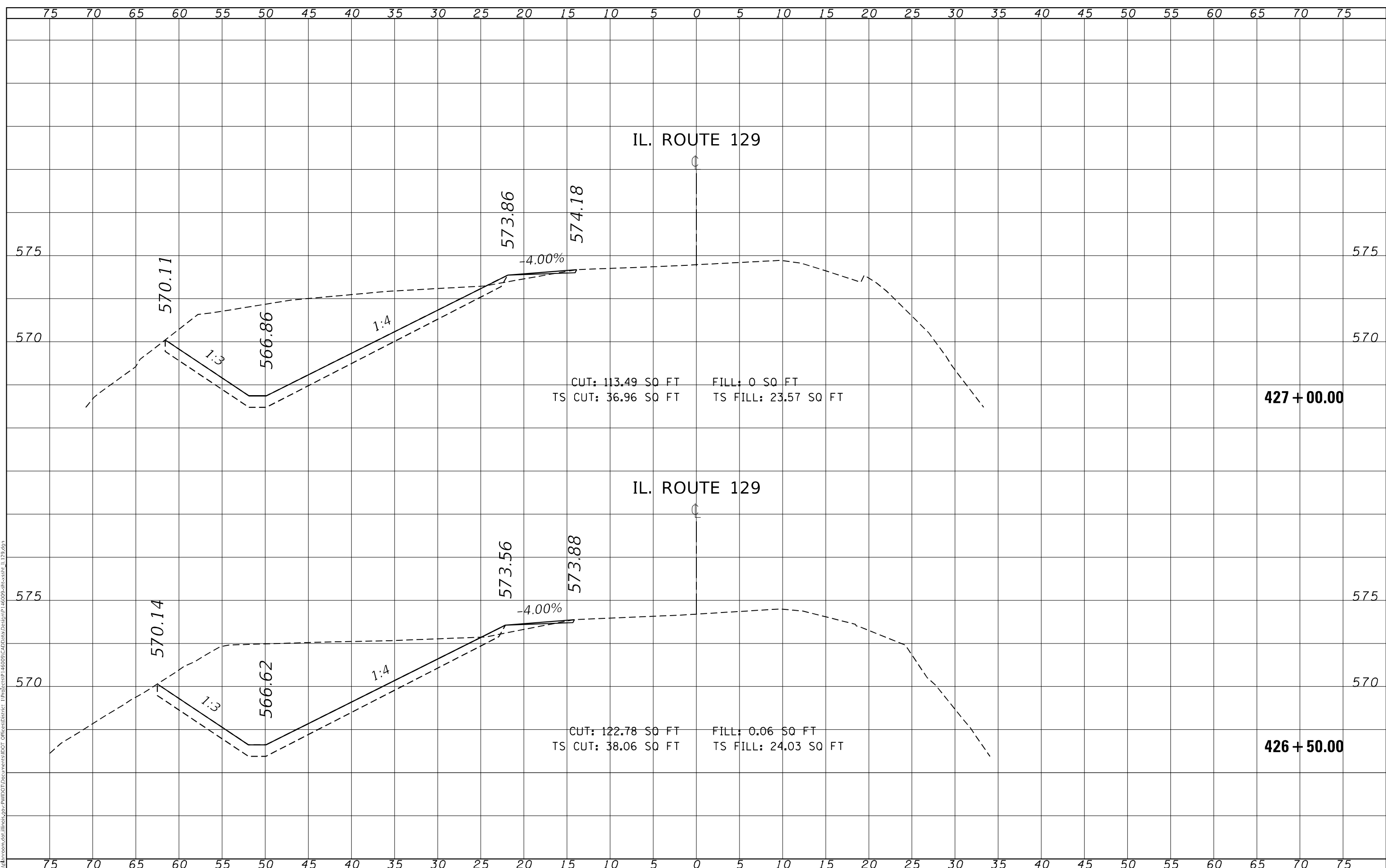
SCALE: SHEET OF SHEETS STA. 425+50.00 TO STA. 426+00.00

F.A.U. RTE.	SECTION	COUNTY	TOTAL SHEETS	SHEET NO.
381	90-N	WILL	169	124
				CONTRACT NO. 60T30
				ILLINOIS FED. AID PROJECT

FINAL SURVEY NO.	SURVEYED	DATE
NOTE BOOK	PLOTTED	
AREAS CHECKED	TEMPLATE	
	AREAS	
	CHECKED	

ORIGINAL SURVEY NO.	SURVEYED	DATE
NOTE BOOK	PLOTTED	
AREAS CHECKED	TEMPLATE	
	AREAS	
	CHECKED	

MODEL: Default
 FILE NAME: D:\data\masonh.dwg\illinois.gov\PWD\DOT\Documents\DOT_Offices\District_1\Projects\IP146009\CAD\Drawn\Design\IP146009-2bxcross11129.dgn



USER NAME = MORDENAE	DESIGNED -	REVISED -
	DRAWN -	REVISED -
PLOT SCALE = 10,0000 * / in.	CHECKED -	REVISED -
PLOT DATE = 1/29/2021	DATE -	REVISED -

**STATE OF ILLINOIS
 DEPARTMENT OF TRANSPORTATION**

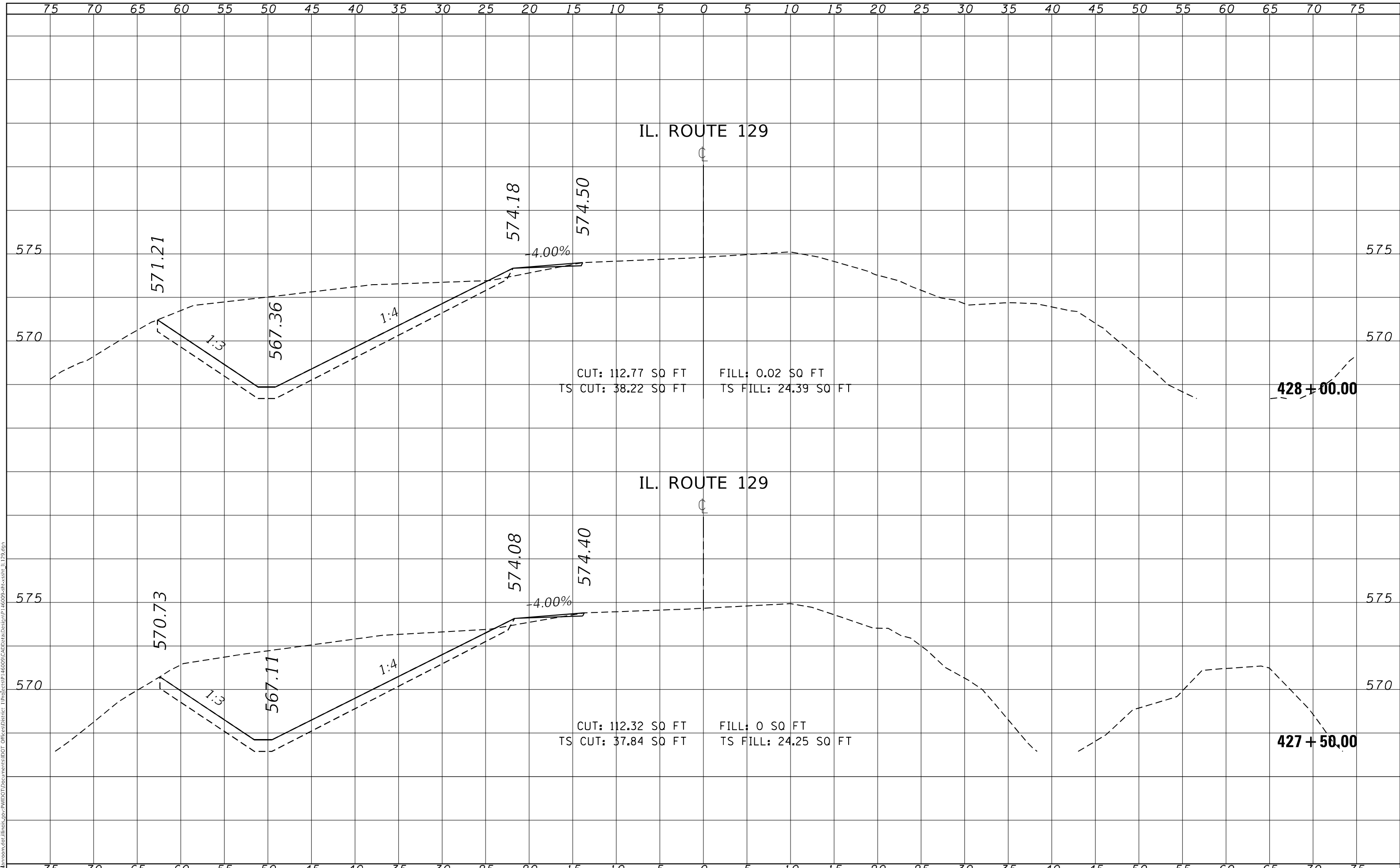
CROSS SECTIONS	
IL 129 AT COAL CITY ROAD	
SCALE:	SHEET OF SHEETS
STA. 426+50.00	TO STA. 427+00.00

F.A.U. RTE.	SECTION	COUNTY	TOTAL SHEETS	SHEET NO.
381	90-N	WILL	169	125
				CONTRACT NO. 60T30
ILLINOIS FED. AID PROJECT				

FINAL SURVEY NO.	SURVEYED	DATE
NOTE BOOK	PLOTTED	
AREAS CHECKED	TEMPLATE	
	AREAS CHECKED	

ORIGINAL SURVEY NO.	SURVEYED	DATE
NOTE BOOK	PLOTTED	
AREAS CHECKED	TEMPLATE	
	AREAS CHECKED	

MODEL: Default
 FILE NAME: D:\data\mcomsh.dba\illinois\proj\PWIDOT\Documents\DOT_Offices\District_1\Project\IP146095\CAD\Drawn\Design\IP146095-2bxcross11129.dgn



USER NAME = MORDENAE	DESIGNED -	REVISIED -
	DRAWN -	REVISIED -
PLOT SCALE = 10,0000 */ in.	CHECKED -	REVISIED -
PLOT DATE = 1/29/2021	DATE -	REVISIED -

**STATE OF ILLINOIS
 DEPARTMENT OF TRANSPORTATION**

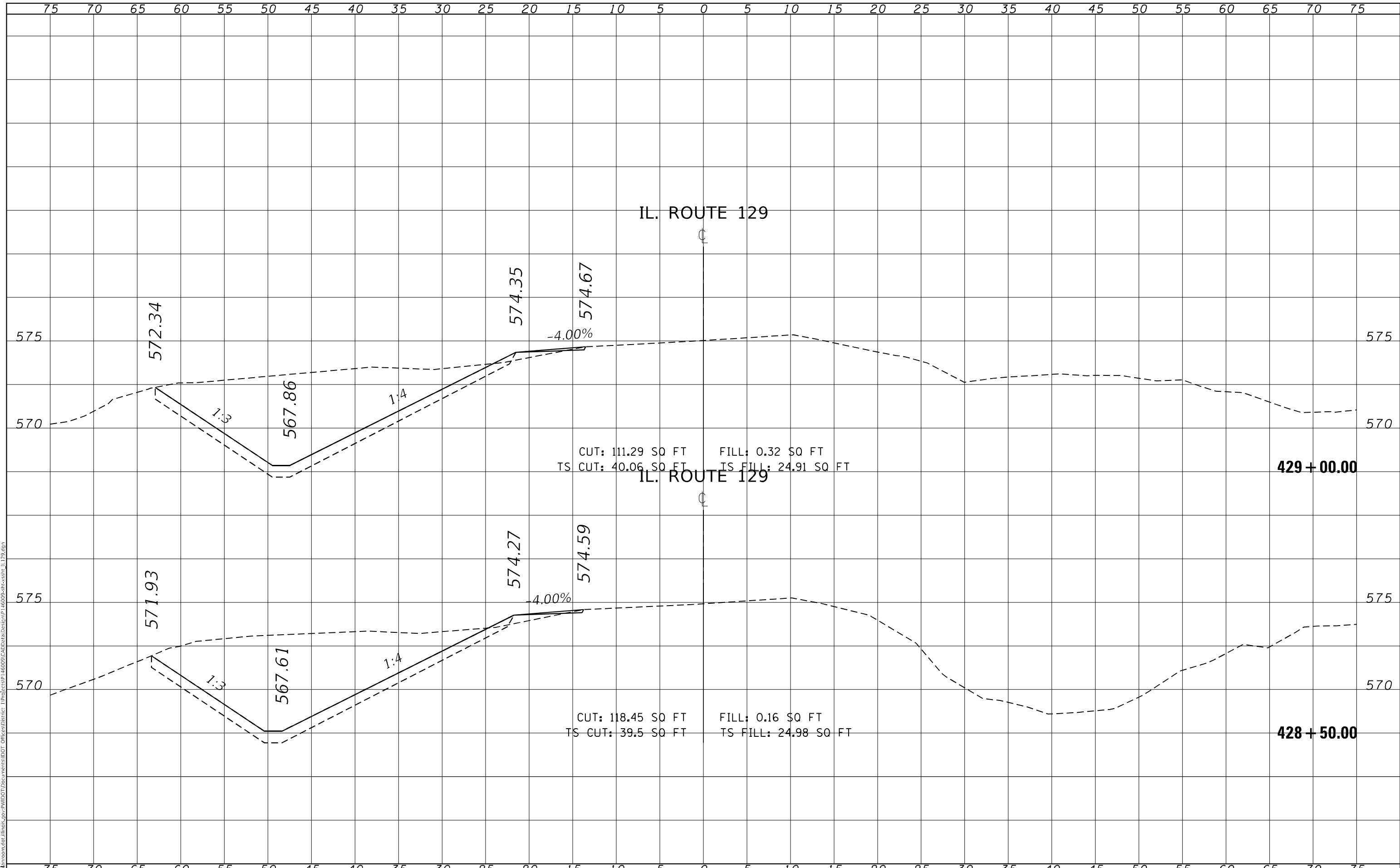
SCALE:		SHEET	OF	SHEETS	STA. 427+50.00	TO STA. 428+00.00
--------	--	-------	----	--------	----------------	-------------------

F.A.U. RTE.	SECTION	COUNTY	TOTAL SHEETS	SHEET NO.
381	90-N	WILL	169	126
				CONTRACT NO. 60T30
ILLINOIS FED. AID PROJECT				

FINAL SURVEY NO.	SURVEYED	DATE
NOTE BOOK	PLOTTED	
AREAS CHECKED	TEMPLATE	
	AREAS CHECKED	

ORIGINAL SURVEY NO.	SURVEYED	DATE
	PLOTTED	
	TEMPLATE	
	AREAS CHECKED	
	AREAS CHECKED	

MODEL: Default
 FILE NAME: D:\data\masonh.dwg\illinois\p146099\CAD\Drawn\Design\146099-2bxcross11129.dgn



USER NAME = MORDENAE	DESIGNED -	REVISIED -
	DRAWN -	REVISIED -
PLOT SCALE = 10,0000 * / in.	CHECKED -	REVISIED -
PLOT DATE = 1/29/2021	DATE -	REVISIED -

**STATE OF ILLINOIS
 DEPARTMENT OF TRANSPORTATION**

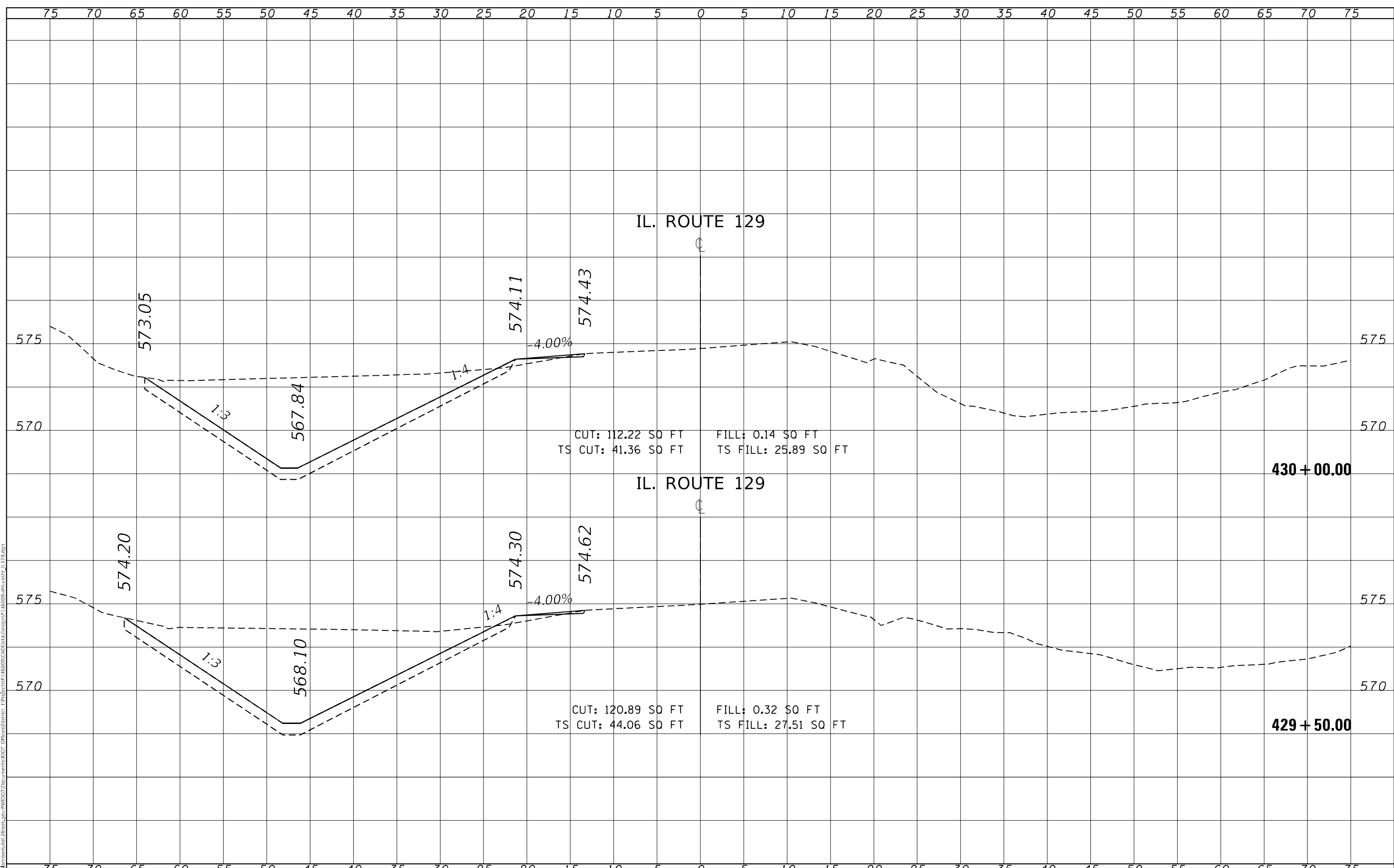
SCALE:		SHEET	OF	SHEETS	STA. 428+50.00	TO STA. 429+00.00
--------	--	-------	----	--------	----------------	-------------------

F.A.U. RTE. 381	SECTION 90-N	COUNTY WILL	TOTAL SHEETS 169	SHEET NO. 127
CONTRACT NO. 60T30				ILLINOIS FED. AID PROJECT

FINAL SURVEY NO.	SURVEYED	DATE
NOTE BOOK	PLOTTED	
AREAS CHECKED	TEMPLATE	
	AREAS CHECKED	

ORIGINAL SURVEY NO.	SURVEYED	DATE
NOTE BOOK	PLOTTED	
AREAS CHECKED	TEMPLATE	
	AREAS CHECKED	

MODEL: Default
 FILE NAME: D:\data\masonh.d\illinois\p\16099\CAD\Drawn\Design\16099-2bxcross-IL 129.dgn



USER NAME = MORDENAE	DESIGNED -	REVISED -
	DRAWN -	REVISED -
PLOT SCALE = 10,0000 * / in.	CHECKED -	REVISED -
PLOT DATE = 1/29/2021	DATE -	REVISED -

**STATE OF ILLINOIS
 DEPARTMENT OF TRANSPORTATION**

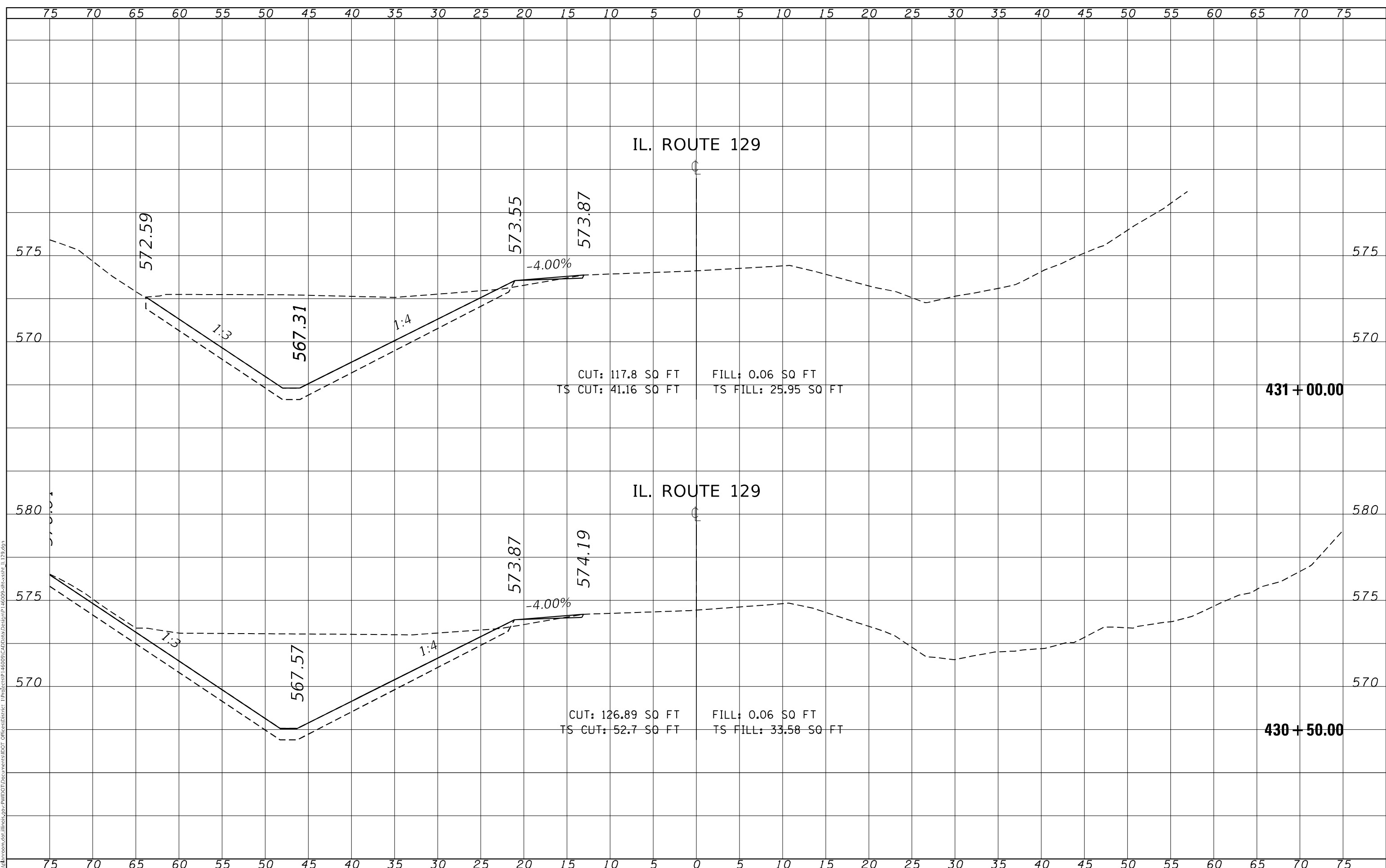
SCALE:		SHEET	OF	SHEETS	STA. 429+50.00	TO STA. 430+00.00
--------	--	-------	----	--------	----------------	-------------------

F.A.U. RTE.	SECTION	COUNTY	TOTAL SHEETS	SHEET NO.
381	90-N	WILL	169	128
CONTRACT NO. 60T30				ILLINOIS FED. AID PROJECT

FINAL SURVEY NO.	SURVEYED	DATE
NOTE BOOK	PLOTTED	BY
AREAS CHECKED	TEMPLATE	
	AREAS CHECKED	

ORIGINAL SURVEY NO.	SURVEYED	DATE
NOTE BOOK	PLOTTED	BY
AREAS CHECKED	TEMPLATE	
	AREAS CHECKED	

MODEL: Default
 FILE NAME: D:\data\masonh.dwg\illinois\pww\DOT\Documents\DOT_Offices\District_1\Projects\SP146009\CAD\Drawn\Design\SP146009-2bxcross11129.dgn



USER NAME = MORDENAE	DESIGNED -	REVISIED -
	DRAWN -	REVISIED -
PLOT SCALE = 10,0000 * / in.	CHECKED -	REVISIED -
PLOT DATE = 1/29/2021	DATE -	REVISIED -

**STATE OF ILLINOIS
DEPARTMENT OF TRANSPORTATION**

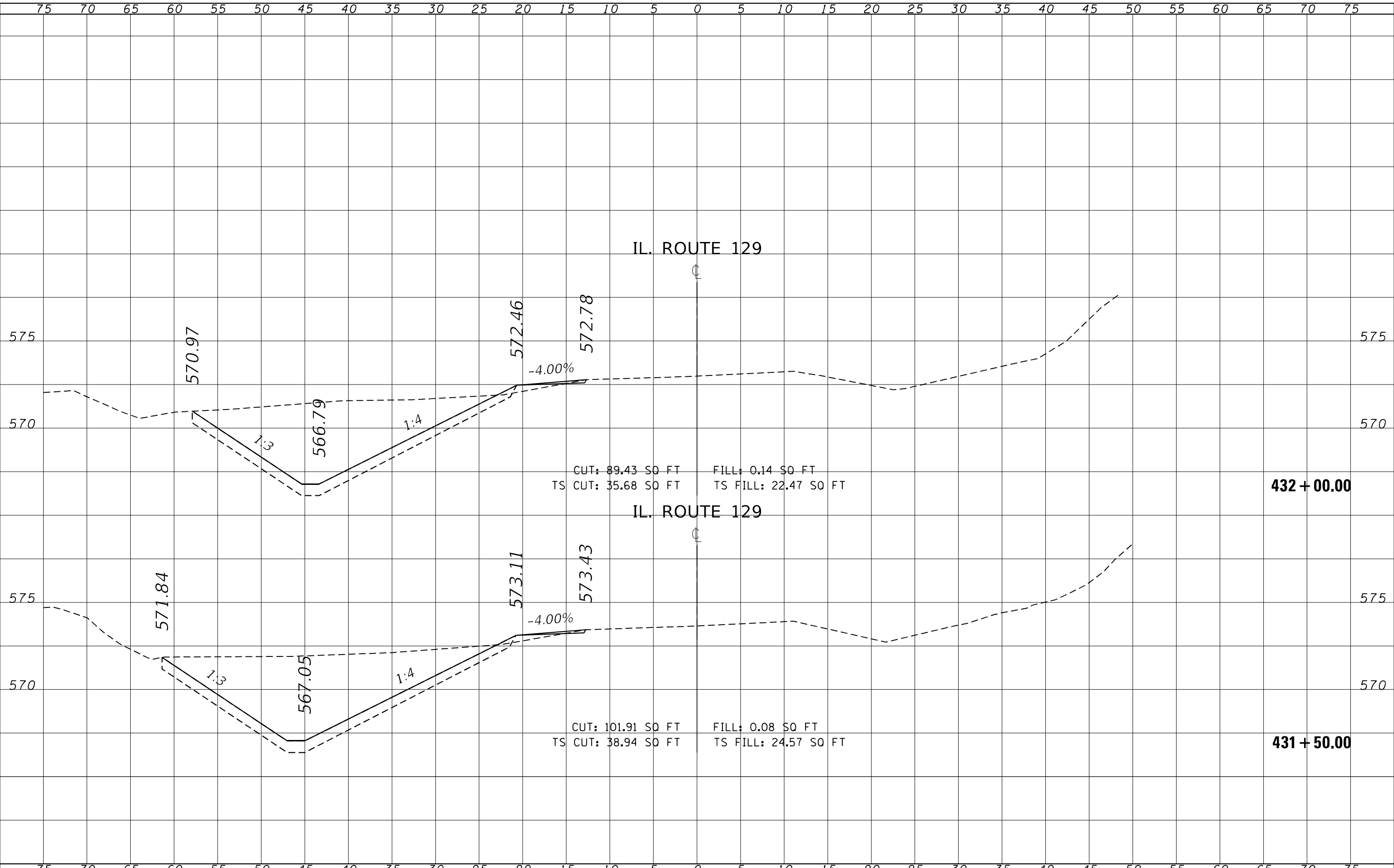
SCALE:		SHEET	OF	SHEETS	STA. 430+50.00	TO STA. 431+00.00
--------	--	-------	----	--------	----------------	-------------------

F.A.U. RTE. 381	SECTION 90-N	COUNTY WILL	TOTAL SHEETS 169	SHEET NO. 129
CONTRACT NO. 60T30				ILLINOIS FED. AID PROJECT

FINAL SURVEY NO.	SURVEYED	DATE
NOTE BOOK	PLOTTED	
	TEMPLATE	
	AREAS CHECKED	

ORIGINAL SURVEY NO.	SURVEYED	DATE
	PLOTTED	
	TEMPLATE	
	AREAS CHECKED	

MODEL: Default
 FILE NAME: D:\data\mcomsh.dba\illinois\pwr\p\dot\Documents\DOT_Offices\District_1\Projects\IP146009\CAD\Drawings\IP146009-2bxcross-IL129.dgn



USER NAME = MORDENAE	DESIGNED -	REVISED -
	DRAWN -	REVISED -
PLOT SCALE = 10,0000 * / in.	CHECKED -	REVISED -
PLOT DATE = 1/29/2021	DATE -	REVISED -

**STATE OF ILLINOIS
 DEPARTMENT OF TRANSPORTATION**

**CROSS SECTIONS
 IL 129 AT COAL CITY ROAD**

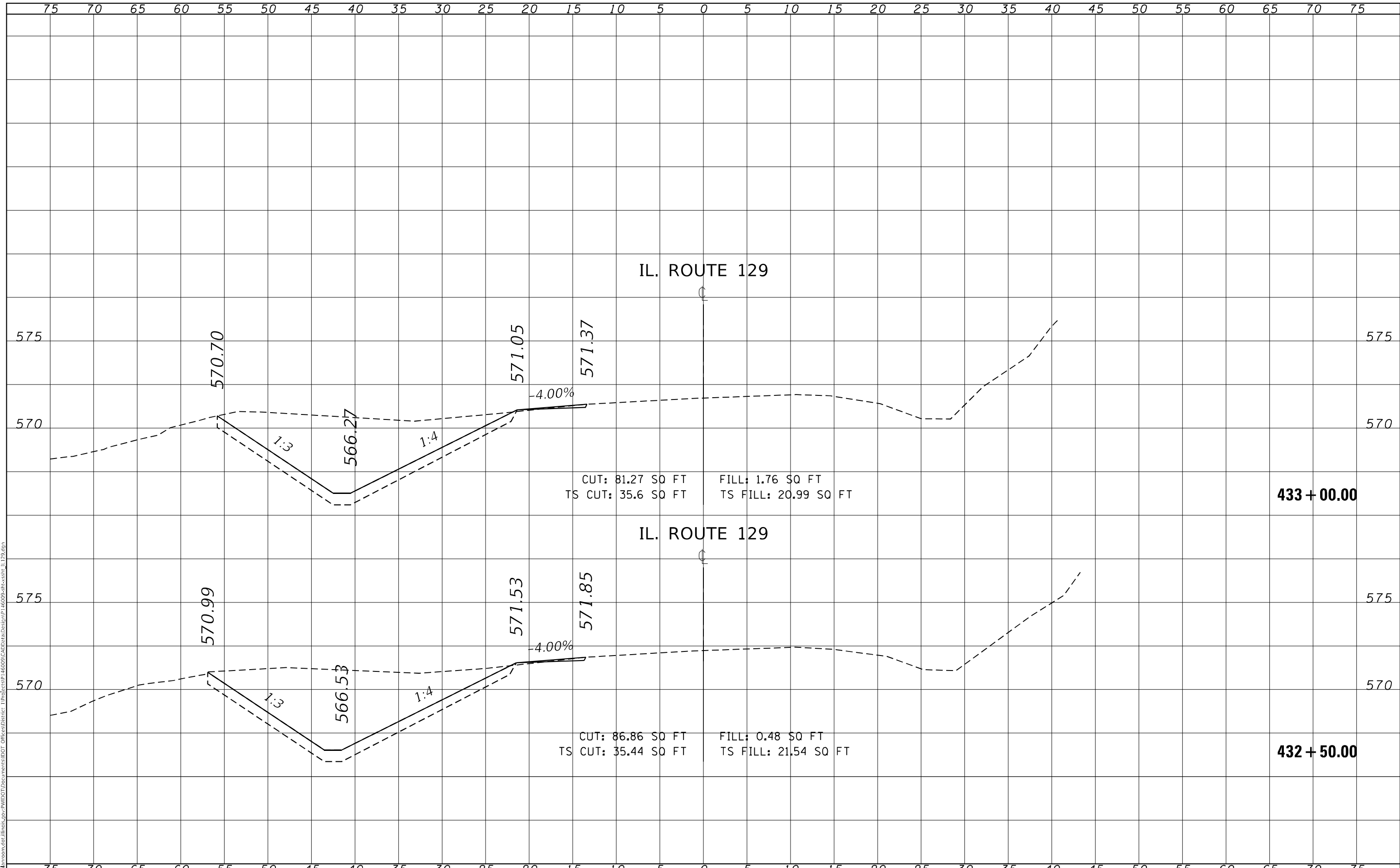
SCALE: SHEET OF SHEETS STA. 431+50.00 TO STA. 432+00.00

F.A.U. RTE.	SECTION	COUNTY	TOTAL SHEETS	SHEET NO.
381	90-N	WILL	169	130
				CONTRACT NO. 60T30
ILLINOIS FED. AID PROJECT				

FINAL SURVEY NO.	SURVEYED	DATE
NOTE BOOK	PLOTTED	
	TEMPLATE	
	AREAS CHECKED	

ORIGINAL SURVEY NO.	SURVEYED	DATE
	PLOTTED	
	TEMPLATE	
	AREAS CHECKED	

MODEL: Default
 FILE NAME: D:\data\masonh.dwg\illinois\pww\DOT Documents\DOT Office\District 1\Project\SP146009\CAD\Drawn\Design\SP146009-2bxcross-IL129.dgn



USER NAME = MORDENAE	DESIGNED -	REVISED -
	DRAWN -	REVISED -
PLOT SCALE = 10,0000 * / in.	CHECKED -	REVISED -
PLOT DATE = 1/29/2021	DATE -	REVISED -

**STATE OF ILLINOIS
 DEPARTMENT OF TRANSPORTATION**

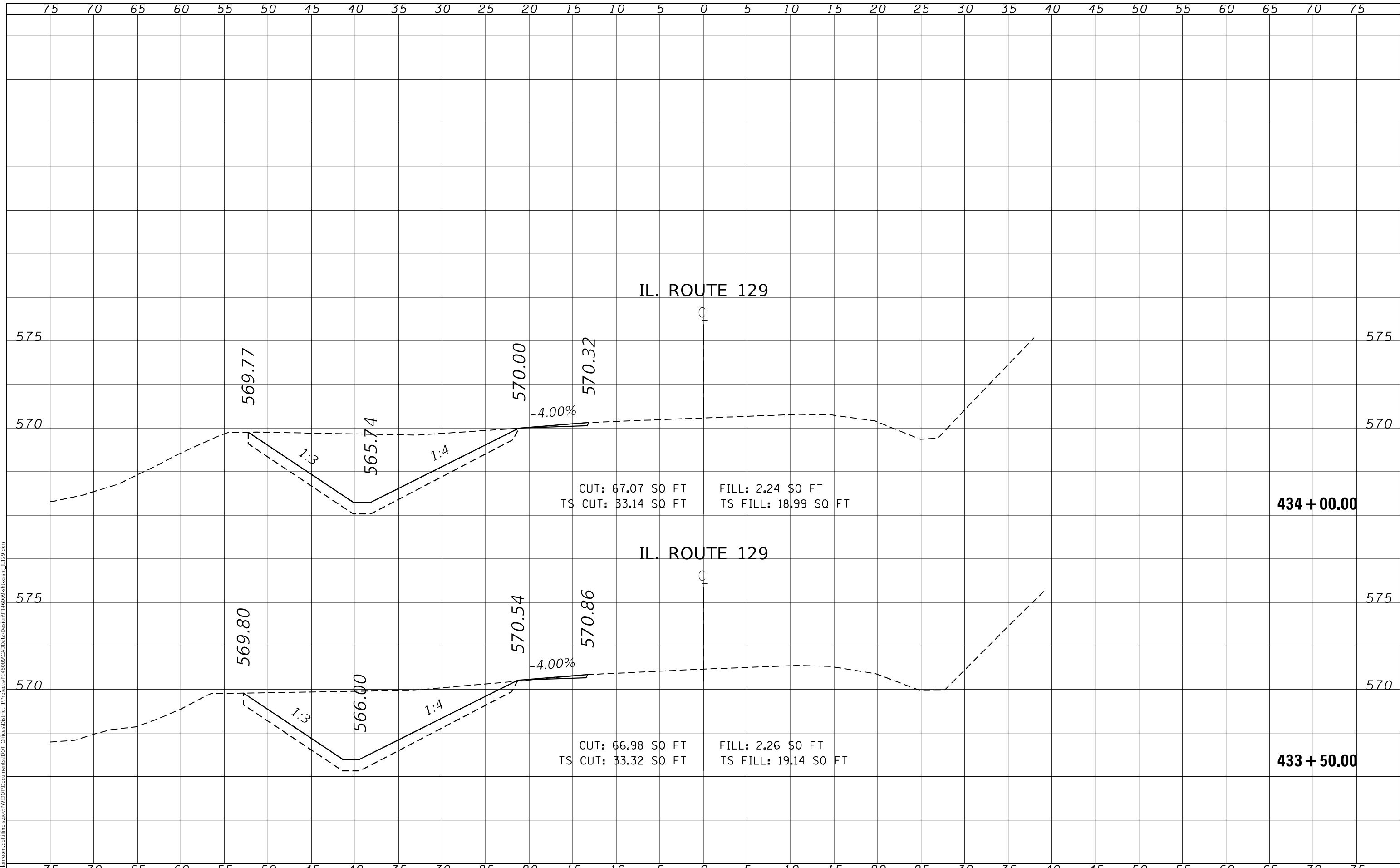
CROSS SECTIONS	
IL 129 AT COAL CITY ROAD	
SCALE:	SHEET OF SHEETS
STA. 432+50.00 TO STA. 433+00.00	

F.A.U. RTE.	SECTION	COUNTY	TOTAL SHEETS	SHEET NO.
381	90-N	WILL	169	131
				CONTRACT NO. 60T30
ILLINOIS FED. AID PROJECT				

FINAL SURVEY NO.	SURVEYED	DATE
NOTE BOOK	PLOTTED	
	TEMPLATE	
	AREAS CHECKED	

ORIGINAL SURVEY NO.	SURVEYED	DATE
	PLOTTED	
	TEMPLATE	
	AREAS CHECKED	

MODEL: Default
 FILE NAME: D:\data\masonh.dwg\illinois.gov-PWD\DOT\Documents\DOT_Offices\District_1\Projects\SP146009\CAD\Drawn\Design\SP146009-2bxcross11129.dgn



USER NAME = MORDENAE	DESIGNED -	REVISIED -
	DRAWN -	REVISIED -
PLOT SCALE = 10,0000 * / in.	CHECKED -	REVISIED -
PLOT DATE = 1/29/2021	DATE -	REVISIED -

**STATE OF ILLINOIS
 DEPARTMENT OF TRANSPORTATION**

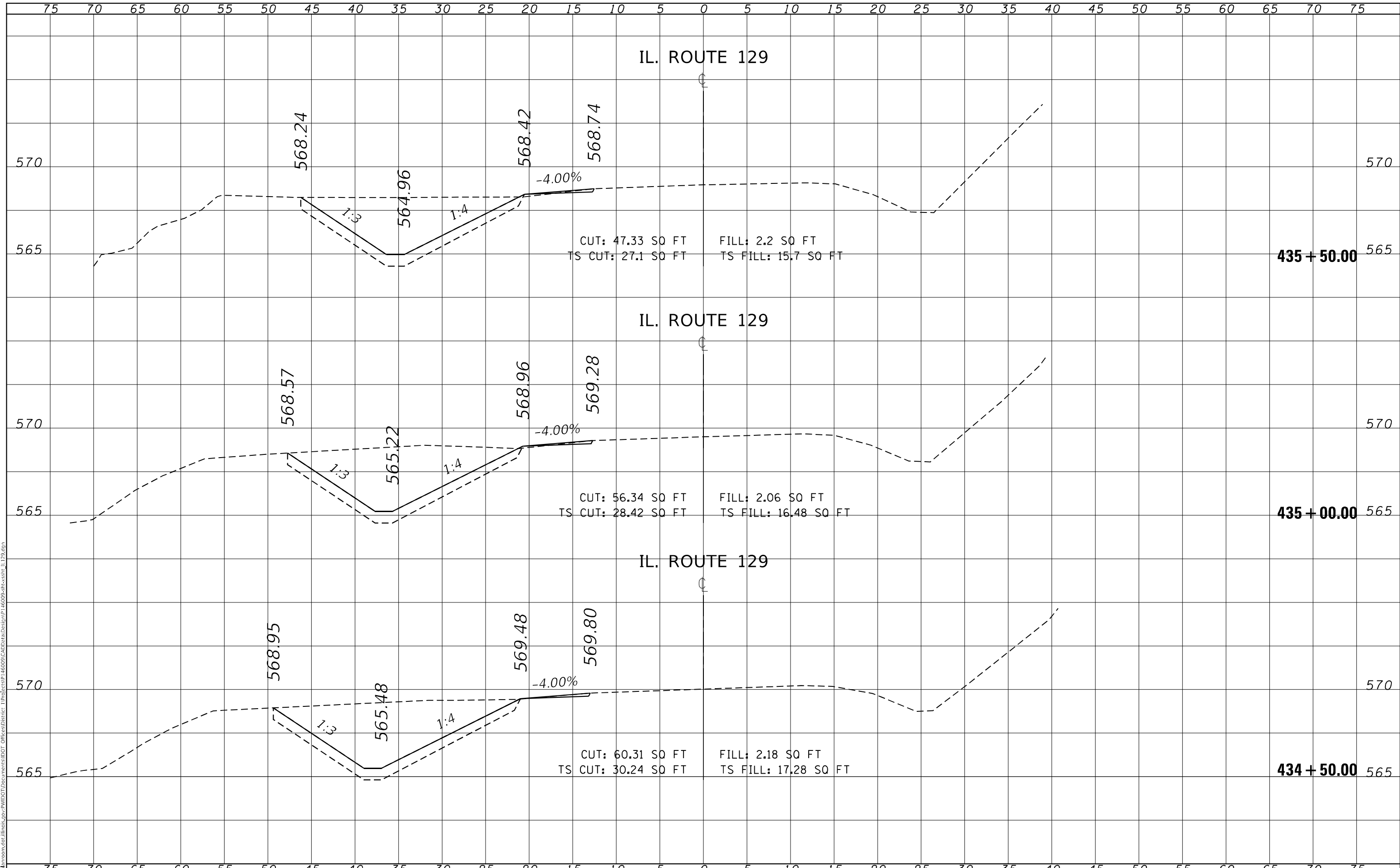
SCALE:		SHEET	OF	SHEETS	STA. 433+50.00	TO STA. 434+00.00
--------	--	-------	----	--------	----------------	-------------------

F.A.U. RTE.	SECTION	COUNTY	TOTAL SHEETS	SHEET NO.
381	90-N	WILL	169	132
CONTRACT NO. 60T30				
ILLINOIS FED. AID PROJECT				

FINAL SURVEY NO.	SURVEYED	DATE
NOTE BOOK	PLOTTED	
AREAS CHECKED	TEMPLATE	
	AREAS CHECKED	

ORIGINAL SURVEY NO.	SURVEYED	DATE
NOTE BOOK	PLOTTED	
AREAS CHECKED	TEMPLATE	
	AREAS CHECKED	

MODEL: Default
 FILE NAME: D:\data\masonh.dwg\illinois.gov-PWD\DOT\Documents\DOT_Offices\District_1\Projects\IP146209\CAD\Drawn\Design\IP146209-2bxcross11129.dgn



USER NAME = MORDENAE	DESIGNED -	REVISED -
	DRAWN -	REVISED -
PLOT SCALE = 10,0000' / in.	CHECKED -	REVISED -
PLOT DATE = 1/29/2021	DATE -	REVISED -

**STATE OF ILLINOIS
 DEPARTMENT OF TRANSPORTATION**

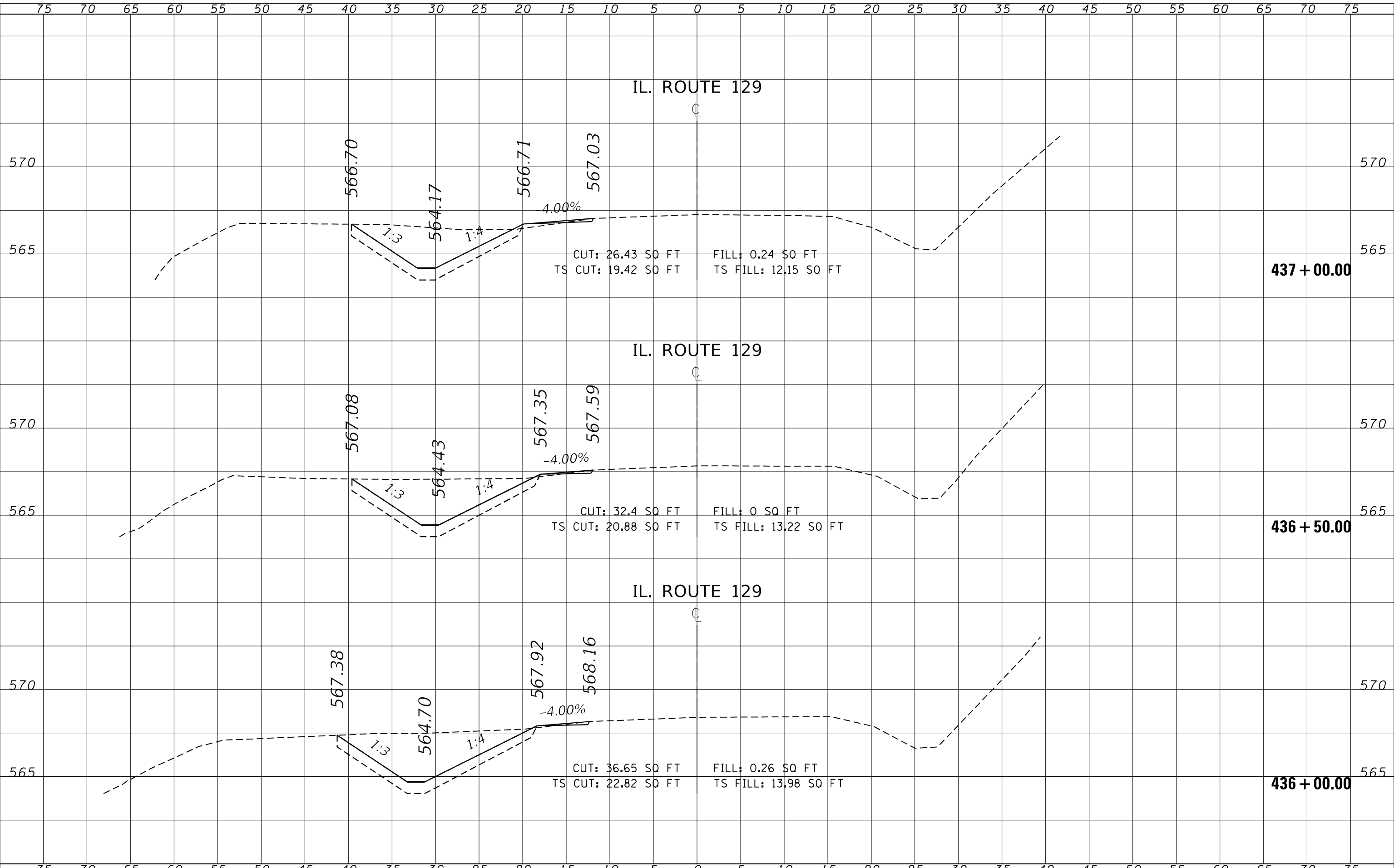
CROSS SECTIONS	
IL 129 AT COAL CITY ROAD	
SCALE:	SHEET OF SHEETS
STA. 434+50.00	TO STA. 435+50.00

F.A.U. RTE.	SECTION	COUNTY	TOTAL SHEETS	SHEET NO.
381	90-N	WILL	169	133
				CONTRACT NO. 60T30
ILLINOIS FED. AID PROJECT				

FINAL SURVEY NO.	SURVEYED	DATE
NOTE BOOK	PLOTTED	
AREAS CHECKED	TEMPLATE	
	AREAS CHECKED	

ORIGINAL SURVEY NO.	SURVEYED	DATE
NOTE BOOK	PLOTTED	
AREAS CHECKED	TEMPLATE	
	AREAS CHECKED	

MODEL: Default
 FILE NAME: D:\data\masonh.dwg\illinois\pwr\PROJECT\146209\CAD\DATA\Design\146209-2bxcross11129.dgn



USER NAME = MORDENAE	DESIGNED -	REVISED -
	DRAWN -	REVISED -
PLOT SCALE = 10,0000 * / in.	CHECKED -	REVISED -
PLOT DATE = 1/29/2021	DATE -	REVISED -

**STATE OF ILLINOIS
 DEPARTMENT OF TRANSPORTATION**

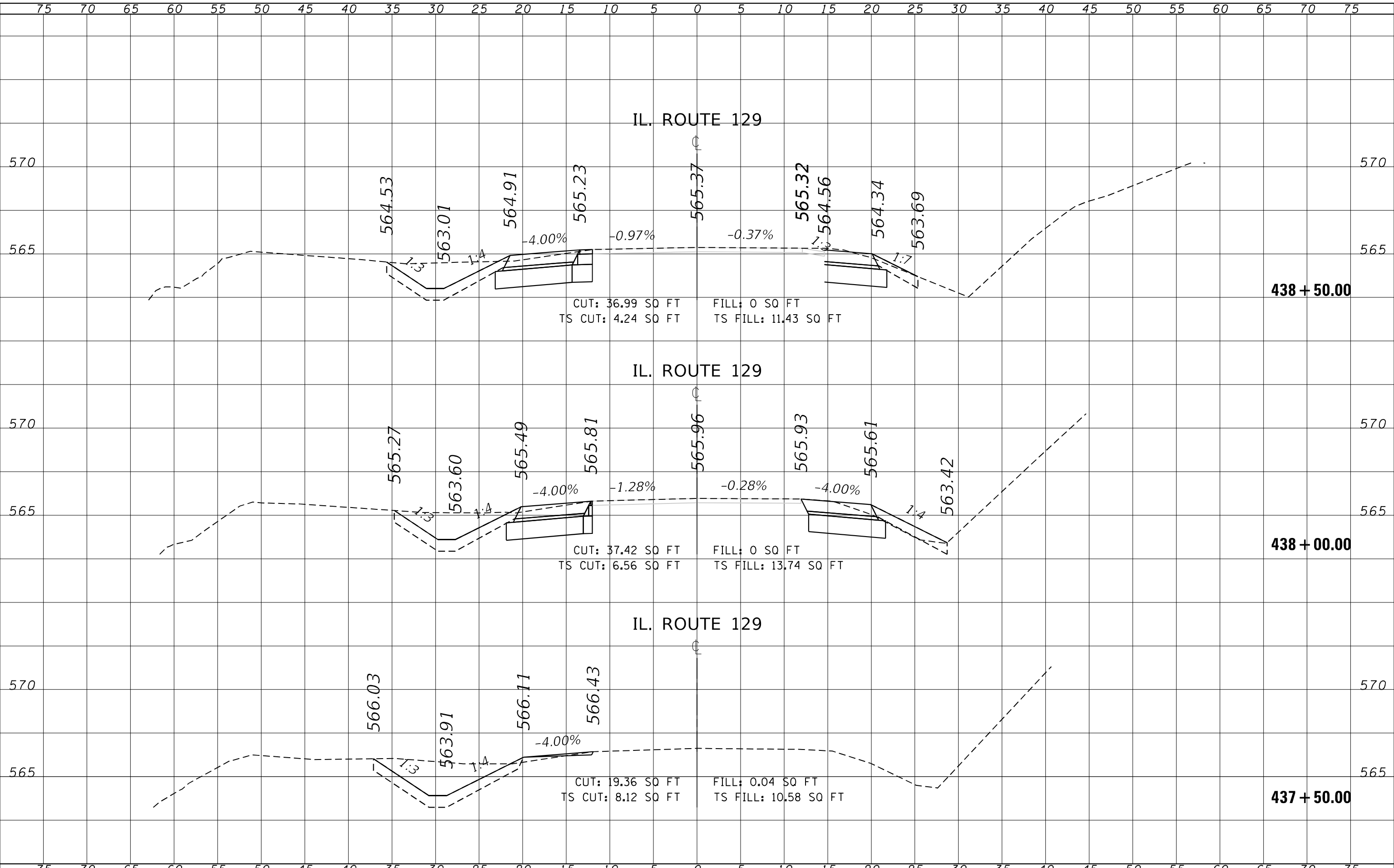
CROSS SECTIONS	
IL 129 AT COAL CITY ROAD	
SCALE:	SHEET OF SHEETS
STA. 436+00.00 TO STA. 437+00.00	

F.A.U. RTE.	SECTION	COUNTY	TOTAL SHEETS	SHEET NO.
381	90-N	WILL	169	134
				CONTRACT NO. 60T30
ILLINOIS FED. AID PROJECT				

FINAL SURVEY NO.	SURVEYED	DATE
NOTE BOOK	PLOTTED	
AREAS CHECKED	TEMPLATE	
	AREAS CHECKED	

ORIGINAL SURVEY NO.	SURVEYED	DATE
NOTE BOOK	PLOTTED	
AREAS CHECKED	TEMPLATE	
	AREAS CHECKED	

MODEL: Default
 FILE NAME: D:\data\mcomsh.dwg\illinois.gov\PWIDOT\Documents\DOT_Offices\District_1\Projects\SP146209\CAD\Drawn\Design\SP146209-2b.dwg



USER NAME = MORDENAE	DESIGNED -	REVISED -
	DRAWN -	REVISED -
PLOT SCALE = 10,0000 * / in.	CHECKED -	REVISED -
PLOT DATE = 1/29/2021	DATE -	REVISED -

**STATE OF ILLINOIS
 DEPARTMENT OF TRANSPORTATION**

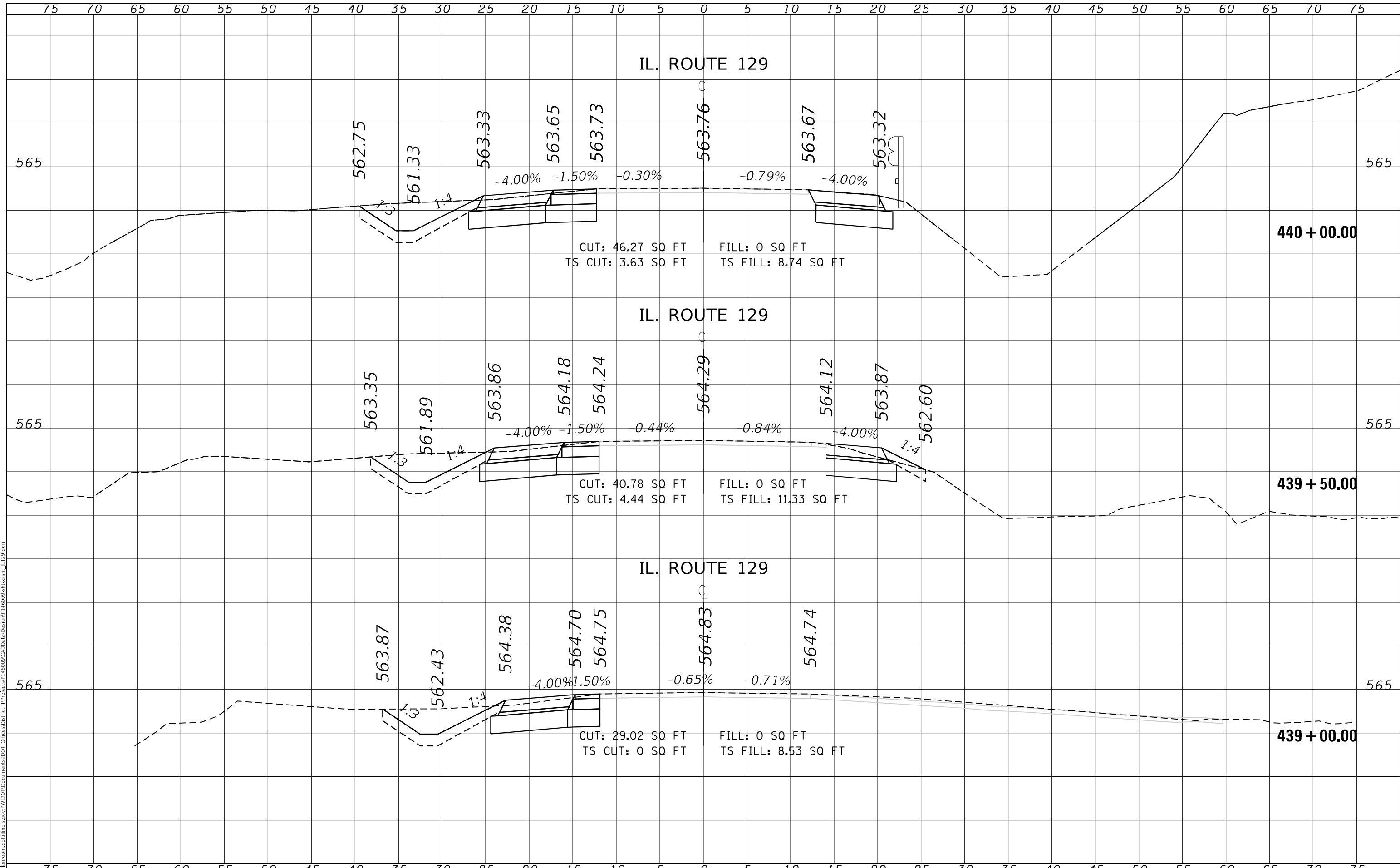
CROSS SECTIONS	
IL 129 AT COAL CITY ROAD	
SCALE:	SHEET OF SHEETS
STA. 437+50.00	TO STA. 438+50.00

F.A.U. RTE.	SECTION	COUNTY	TOTAL SHEETS	SHEET NO.
381	90-N	WILL	169	135
				CONTRACT NO. 60T30
ILLINOIS FED. AID PROJECT				

FINAL SURVEY NO.	SURVEYED	DATE
NOTE BOOK	PLOTTED	
AREAS CHECKED	TEMPLATE	
	AREAS CHECKED	

ORIGINAL SURVEY NO.	SURVEYED	DATE
NOTE BOOK	PLOTTED	
AREAS CHECKED	TEMPLATE	
	AREAS CHECKED	

MODEL: Default
 FILE NAME: D:\data\mcomsh.dba\illinois.gov\PWIDOT\Documents\DOT_Offices\District_1\Projects\146009\CAD\Drawn\Design\146009-2b\crosssec_11_129.dgn



USER NAME = MORDENAE	DESIGNED -	REVISED -
	DRAWN -	REVISED -
PLOT SCALE = 10,0000 * / in.	CHECKED -	REVISED -
PLOT DATE = 1/29/2021	DATE -	REVISED -

**STATE OF ILLINOIS
 DEPARTMENT OF TRANSPORTATION**

SCALE:		SHEET	OF	SHEETS	STA. 439+00.00	TO STA. 440+00.00
--------	--	-------	----	--------	----------------	-------------------

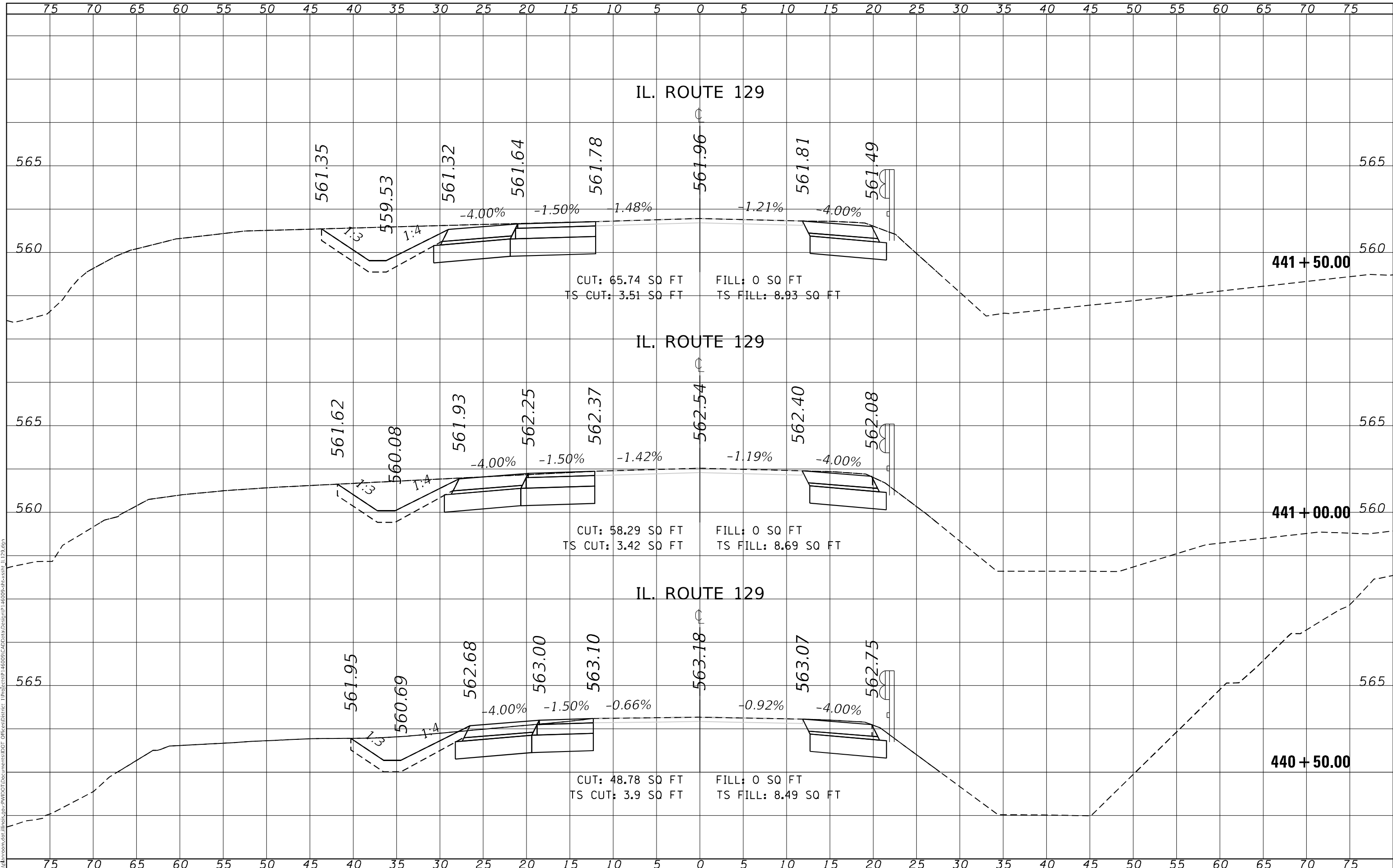
**CROSS SECTIONS
 IL 129 AT COAL CITY ROAD**

F.A.U. RTE.	SECTION	COUNTY	TOTAL SHEETS	SHEET NO.
381	90-N	WILL	169	136
				CONTRACT NO. 60T30
				ILLINOIS FED. AID PROJECT

FINAL SURVEY NO.	SURVEYED	DATE
NOTE BOOK	PLOTTED	
AREAS CHECKED	TEMPLATE	
	AREAS	

ORIGINAL SURVEY NO.	SURVEYED	DATE
NOTE BOOK	PLOTTED	
AREAS CHECKED	TEMPLATE	
	AREAS	

MODEL: Default
 FILE NAME: D:\data\mcomh.dwg; Illinois; gov; PWD\DOT Documents\DOT - Office\District 1\Projects\SP146209\CAD\Drawings\SP146209-2bxcen11129.dgn



USER NAME = MORDENAE	DESIGNED -	REVISED -
	DRAWN -	REVISED -
PLOT SCALE = 10,0000' / in.	CHECKED -	REVISED -
PLOT DATE = 1/29/2021	DATE -	REVISED -

STATE OF ILLINOIS
DEPARTMENT OF TRANSPORTATION

SCALE:		SHEET	OF	SHEETS	STA. 440+50.00	TO STA. 441+50.00
--------	--	-------	----	--------	----------------	-------------------

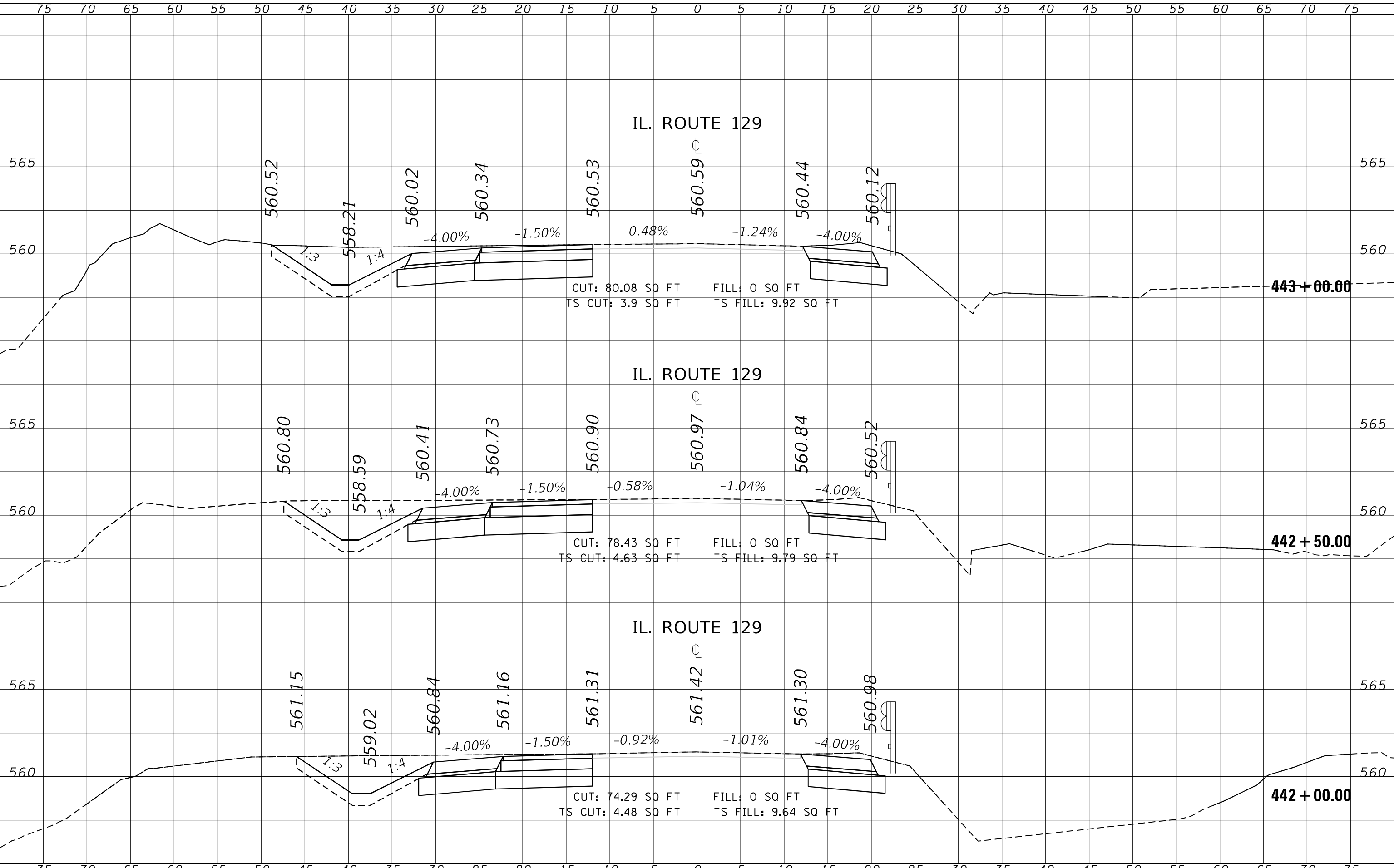
CROSS SECTIONS
IL 129 AT COAL CITY ROAD

F.A.U. RTE.	SECTION	COUNTY	TOTAL SHEETS	SHEET NO.
381	90-N	WILL	169	137
CONTRACT NO. 60T30				
ILLINOIS FED. AID PROJECT				

FINAL SURVEY NO.	SURVEYED	DATE
NOTE BOOK	PLOTTED	
AREAS CHECKED	TEMPLATE	
	AREAS CHECKED	

ORIGINAL SURVEY NO.	SURVEYED	DATE
NOTE BOOK	PLOTTED	
AREAS CHECKED	TEMPLATE	
	AREAS CHECKED	

MODEL: Default
 FILE NAME: D:\data\mason.dwg\illinois\pww\DOT\Documents\DOT_Offices\District_1\Projects\SP146099\CAD\Drawn\Design\SP146099-pts-xsect-IL129.dgn



USER NAME = MORDENAE	DESIGNED -	REVISED -
	DRAWN -	REVISED -
PLOT SCALE = 10,0000' / in.	CHECKED -	REVISED -
PLOT DATE = 1/29/2021	DATE -	REVISED -

**STATE OF ILLINOIS
 DEPARTMENT OF TRANSPORTATION**

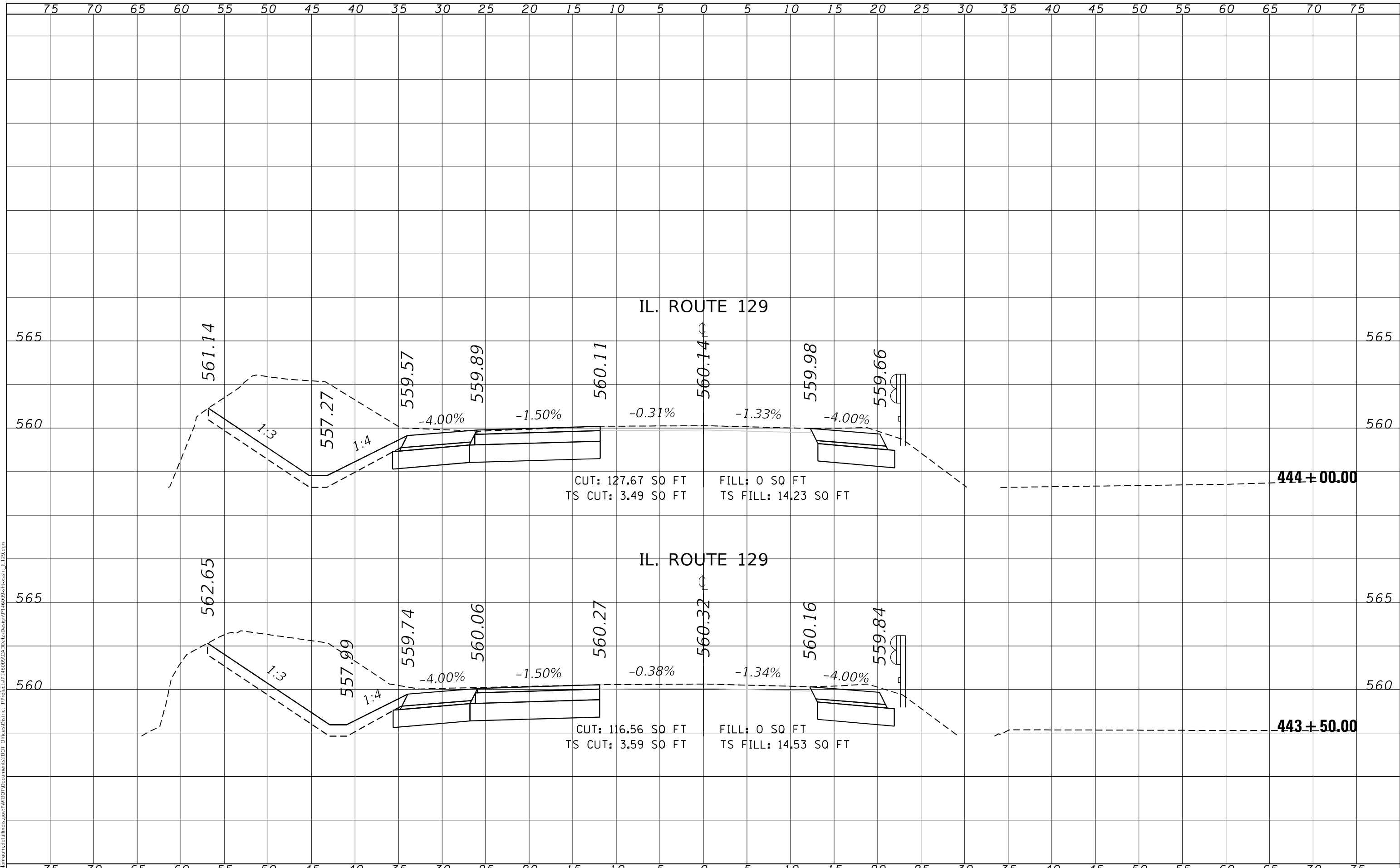
CROSS SECTIONS	
IL 129 AT COAL CITY ROAD	
SCALE:	SHEET OF SHEETS
STA. 442+00.00	TO STA. 443+00.00

F.A.U. RTE.	SECTION	COUNTY	TOTAL SHEETS	SHEET NO.
381	90-N	WILL	169	138
				CONTRACT NO. 60T30
ILLINOIS FED. AID PROJECT				

FINAL SURVEY NO.	SURVEYED	DATE
NOTE BOOK	PLOTTED	
	TEMPLATE	
	AREAS CHECKED	

ORIGINAL SURVEY NO.	SURVEYED	DATE
	PLOTTED	
	TEMPLATE	
	AREAS CHECKED	

MODEL: Default
 FILE NAME: D:\data\masonh.dwg\illinois\pww\DOT\Documents\DOT_Offices\District_1\Projects\SP146009\CAD\Drawn\Design\SP146009-2bxcross-IL129.dgn



USER NAME = MORDENAE	DESIGNED -	REVISED -
	DRAWN -	REVISED -
PLOT SCALE = 10,0000 * / in.	CHECKED -	REVISED -
PLOT DATE = 1/29/2021	DATE -	REVISED -

**STATE OF ILLINOIS
DEPARTMENT OF TRANSPORTATION**

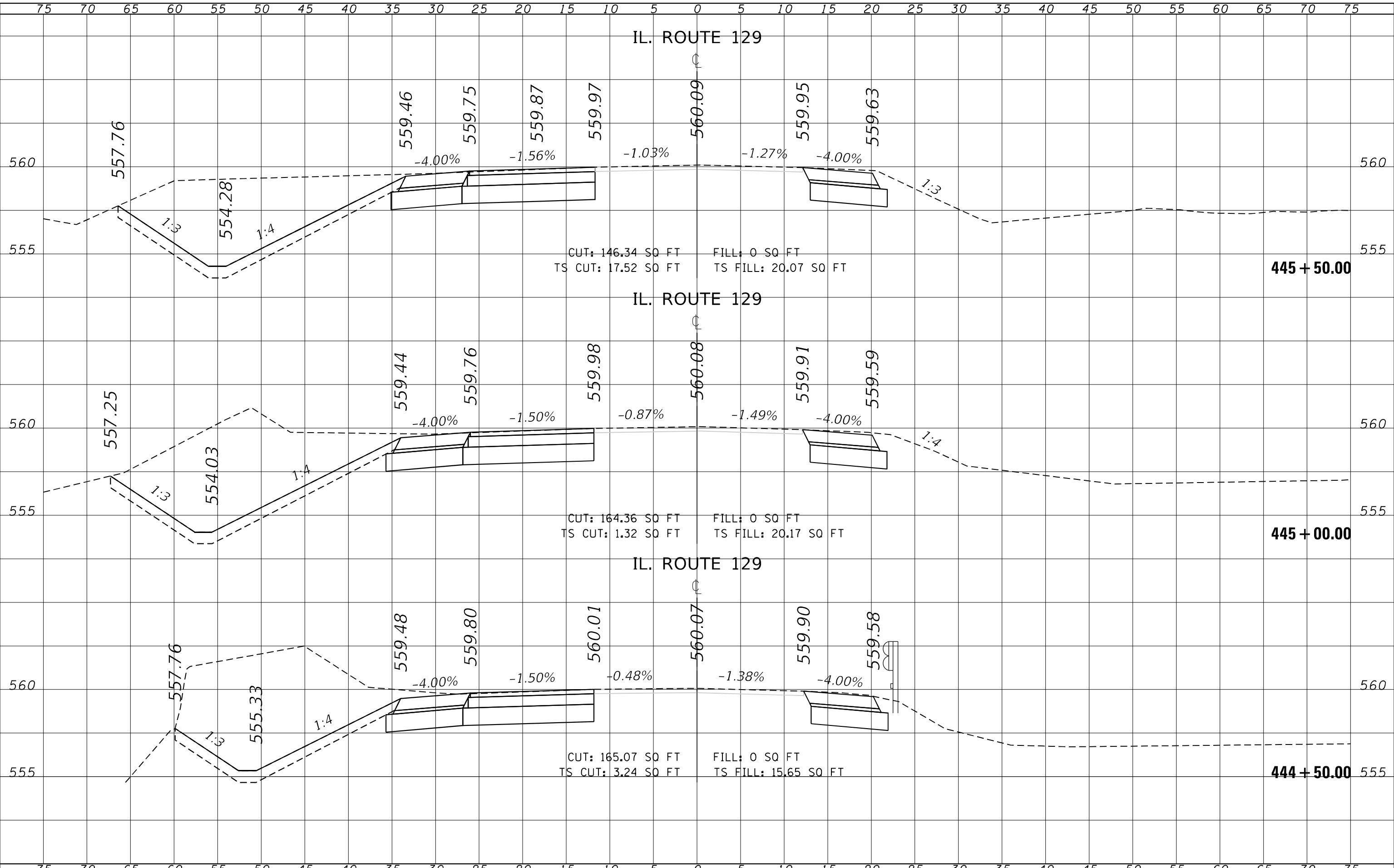
SCALE:		SHEET	OF	SHEETS	STA. 443+50.00	TO STA. 444+00.00
--------	--	-------	----	--------	----------------	-------------------

F.A.U. RTE. 381	SECTION 90-N	COUNTY WILL	TOTAL SHEETS 169	SHEET NO. 139
			CONTRACT NO. 60T30	
ILLINOIS FED. AID PROJECT				

FINAL SURVEY NO.	SURVEYED	DATE
NOTE BOOK	PLOTTED	BY
AREAS CHECKED	TEMPLATE	
	AREAS	
	CHECKED	

ORIGINAL SURVEY NO.	SURVEYED	DATE
NOTE BOOK	PLOTTED	BY
AREAS CHECKED	TEMPLATE	
	AREAS	
	CHECKED	

MODEL: Default
 FILE NAME: D:\data\mcomh.dba\illinois.gov\PROJECTS\146009\CAD\Drawn\Design\146009-2bxcross-IL 129.dgn



USER NAME = MORDENAE	DESIGNED -	REVISED -
	DRAWN -	REVISED -
PLOT SCALE = 10.0000 * / in.	CHECKED -	REVISED -
PLOT DATE = 1/29/2021	DATE -	REVISED -

STATE OF ILLINOIS
DEPARTMENT OF TRANSPORTATION

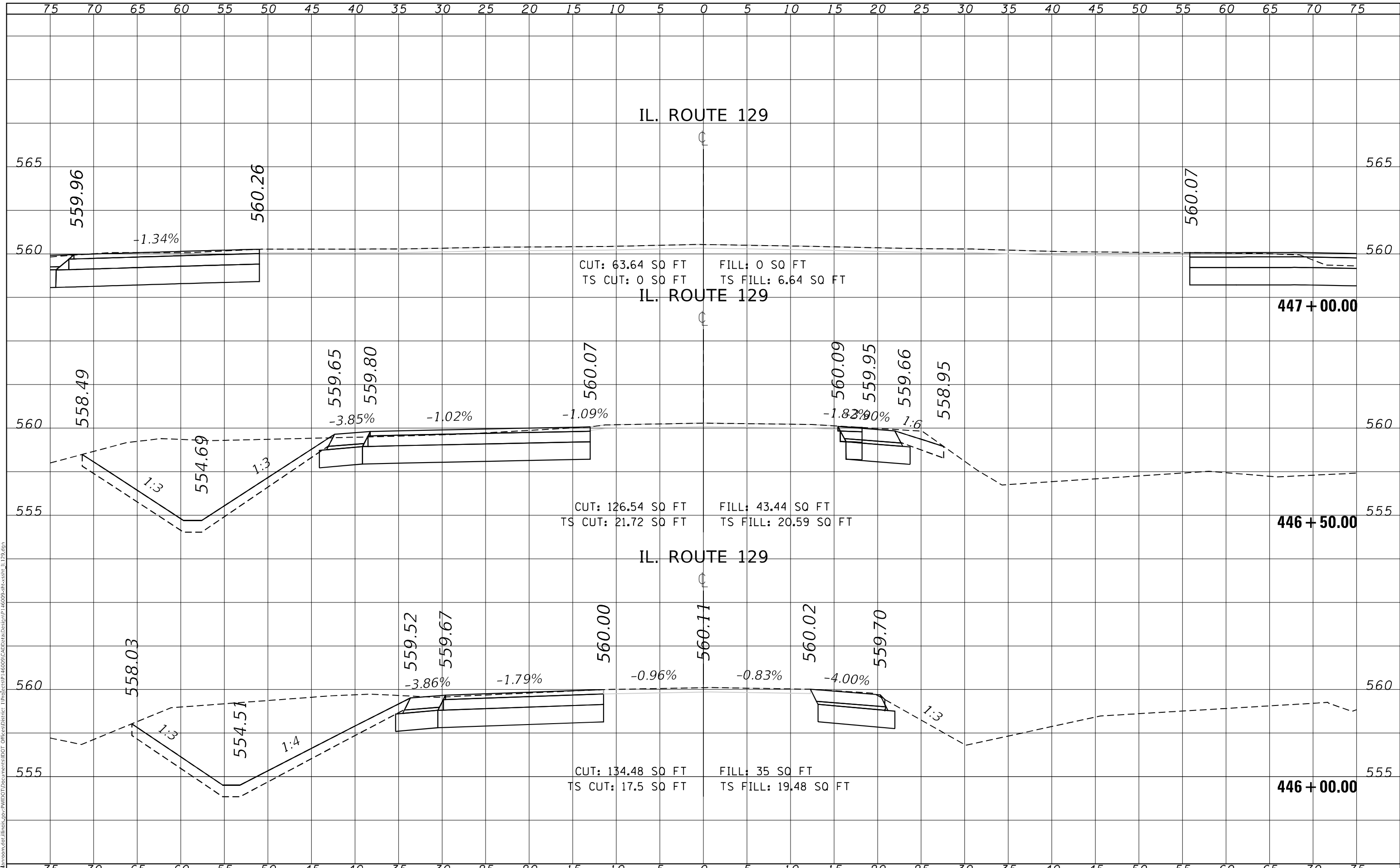
SCALE:		SHEET	OF	SHEETS	STA. 444+50.00	TO STA. 445+50.00
--------	--	-------	----	--------	----------------	-------------------

F.A.U. RTE.	SECTION	COUNTY	TOTAL SHEETS	SHEET NO.
381	90-N	WILL	169	140
CONTRACT NO. 60T30				
ILLINOIS		FED. AID PROJECT		

FINAL SURVEY NO.	SURVEYED	DATE
NOTE BOOK	PLOTTED	
AREAS CHECKED	TEMPLATE	
	AREAS	

ORIGINAL SURVEY NO.	SURVEYED	DATE
NOTE BOOK	PLOTTED	
AREAS CHECKED	TEMPLATE	
	AREAS	

MODEL: Default
 FILE NAME: D:\data\mcomsh.dba\illinois\p146009\CAD\Drawn\Design\146009-2bxcross-IL 129.dgn



USER NAME = MORDENAE	DESIGNED -	REVISED -
	DRAWN -	REVISED -
PLOT SCALE = 10,0000 * / in.	CHECKED -	REVISED -
PLOT DATE = 1/29/2021	DATE -	REVISED -

**STATE OF ILLINOIS
DEPARTMENT OF TRANSPORTATION**

**CROSS SECTIONS
IL 129 AT COAL CITY ROAD**

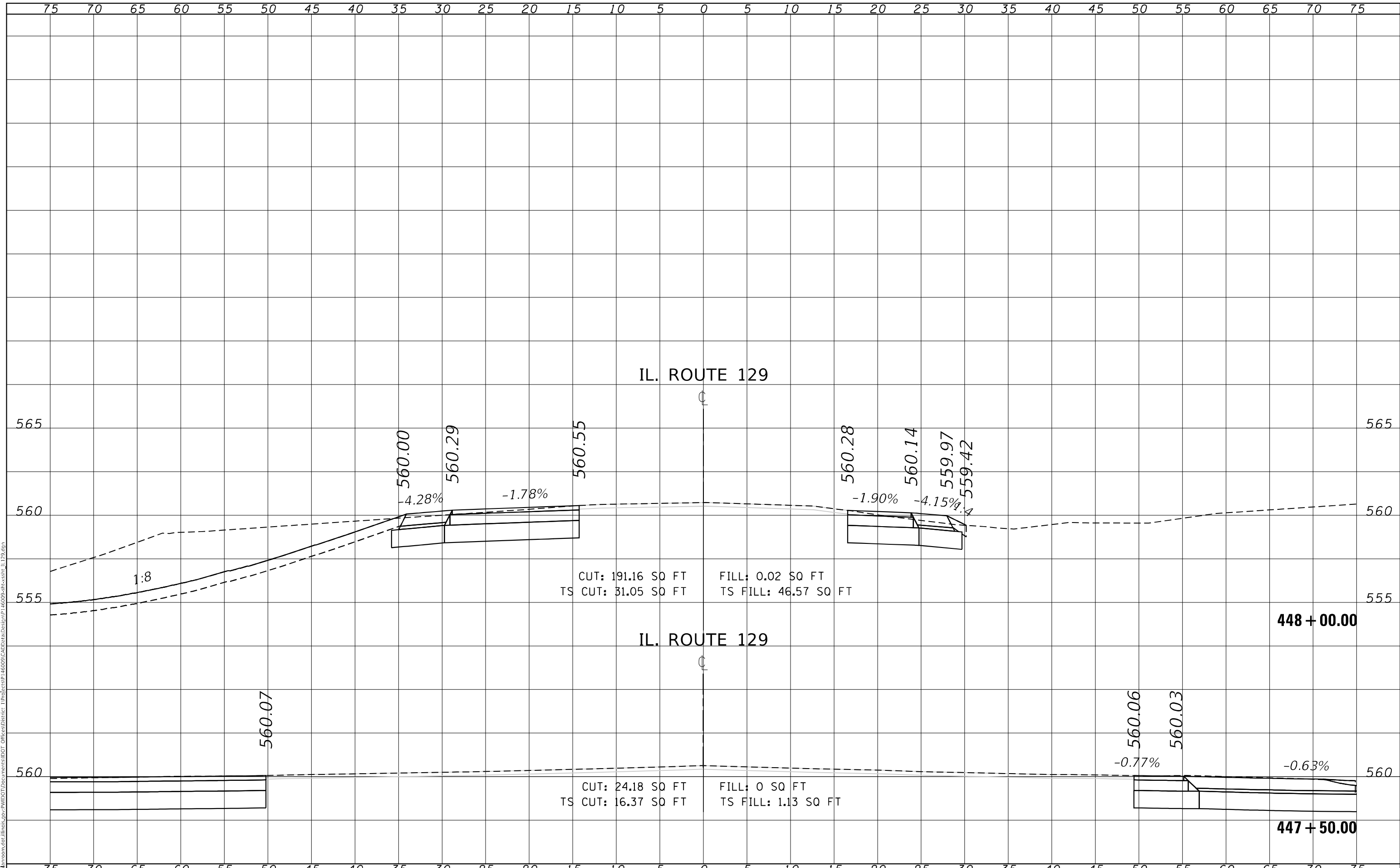
SCALE: SHEET OF SHEETS STA. 446+00.00 TO STA. 447+00.00

F.A.U. RTE. 381	SECTION 90-N	COUNTY WILL	TOTAL SHEETS 169	SHEET NO. 141
CONTRACT NO. 60T30			ILLINOIS FED. AID PROJECT	

FINAL SURVEY NO.	SURVEYED	DATE
NOTE BOOK	PLOTTED	
	TEMPLATE	
	AREAS CHECKED	

ORIGINAL SURVEY NO.	SURVEYED	DATE
	PLOTTED	
	TEMPLATE	
	AREAS CHECKED	

MODEL: Default
FILE NAME: D:\data\masonh.dwg\illinois.dwg
PROJECT: P:\46009\CAD\Drawings\1\Project\146009\CAD\Drawings\146009-28t-x-ssn-IL129.dwg



USER NAME = MORDENAE	DESIGNED -	REVISIED -
	DRAWN -	REVISIED -
PLOT SCALE = 10,0000 * / in.	CHECKED -	REVISIED -
PLOT DATE = 1/29/2021	DATE -	REVISIED -

STATE OF ILLINOIS
DEPARTMENT OF TRANSPORTATION

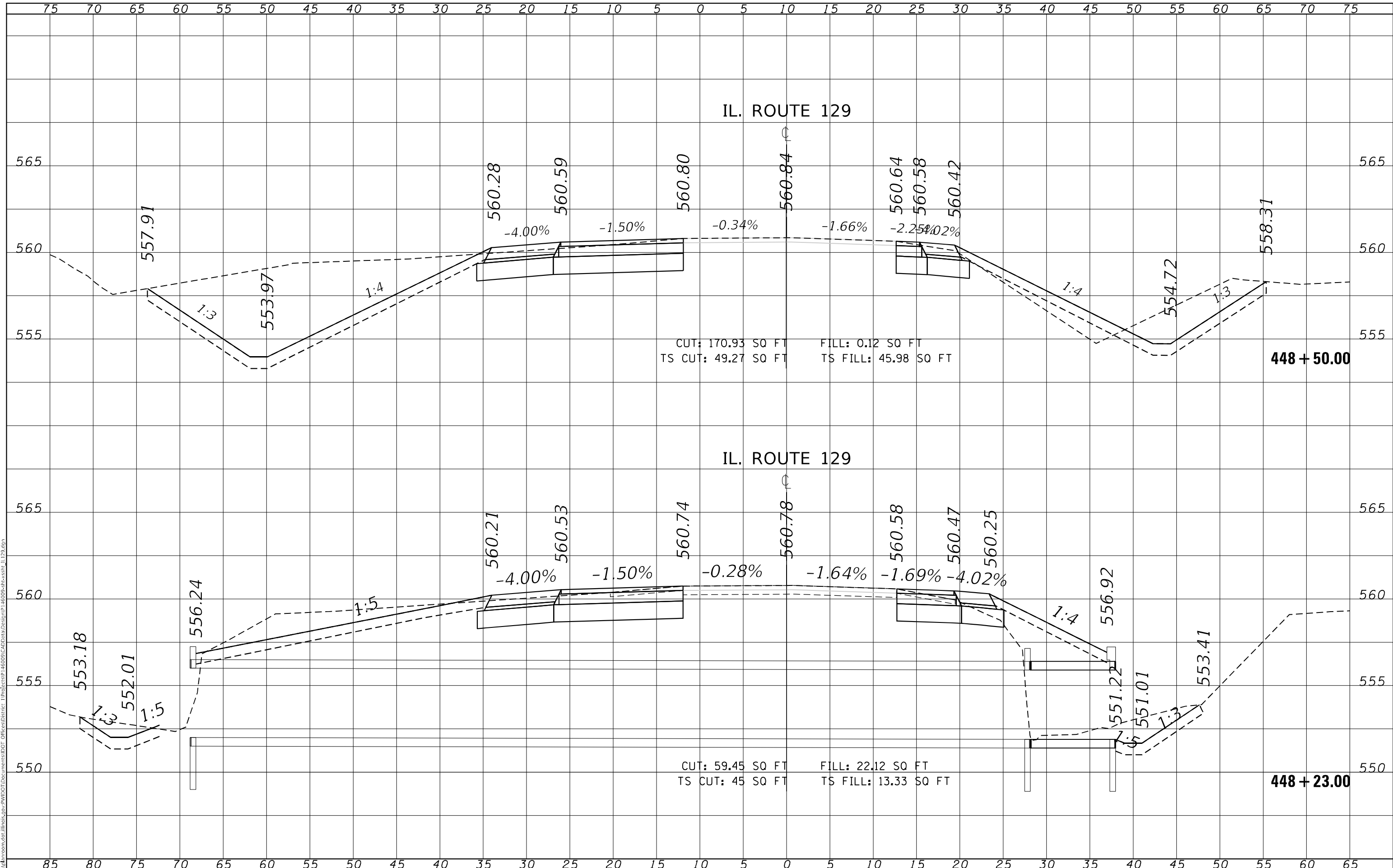
CROSS SECTIONS			
IL 129 AT COAL CITY ROAD			
SCALE:	SHEET	OF SHEETS	STA. 447+50.00 TO STA. 448+00.00

F.A.U. RTE.	SECTION	COUNTY	TOTAL SHEETS	SHEET NO.
381	90-N	WILL	169	142
				CONTRACT NO. 60T30
				ILLINOIS FED. AID PROJECT

FINAL SURVEY NO.	SURVEYED	DATE
NOTE BOOK	PLOTTED	BY
AREAS CHECKED	TEMPLATE	
	AREAS CHECKED	

ORIGINAL SURVEY NO.	SURVEYED	DATE
NOTE BOOK	PLOTTED	BY
AREAS CHECKED	TEMPLATE	
	AREAS CHECKED	

MODEL: Default
 FILE NAME: D:\data\comsh.d\illinois\p\16099\CAD\Drawn\Design\16099-2b\cross-IL 129.dgn



USER NAME = MORDENAE	DESIGNED -	REVISIED -
	DRAWN -	REVISIED -
PLOT SCALE = 10,0000 * / in.	CHECKED -	REVISIED -
PLOT DATE = 1/29/2021	DATE -	REVISIED -

STATE OF ILLINOIS
DEPARTMENT OF TRANSPORTATION

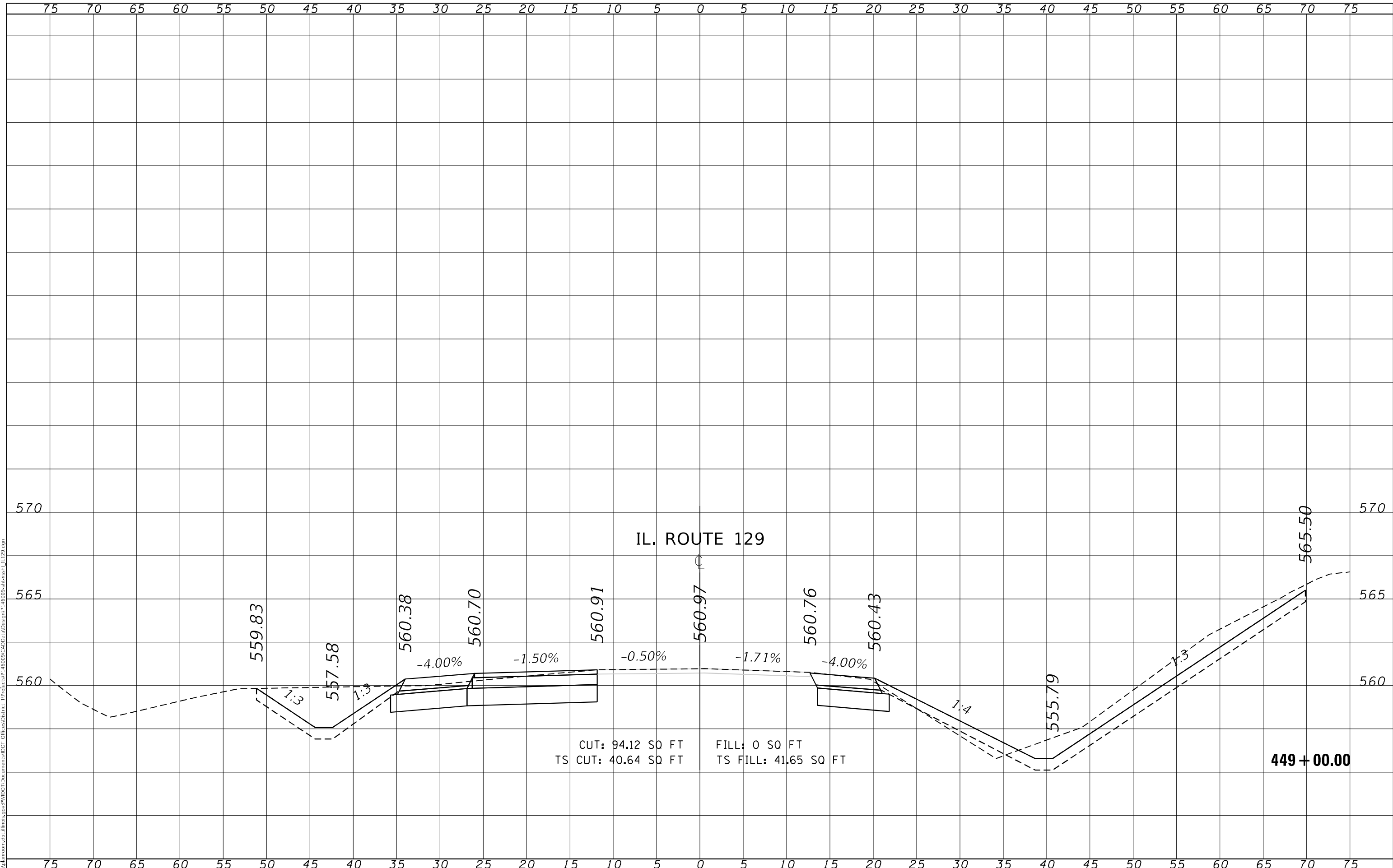
CROSS SECTIONS			
IL 129 AT COAL CITY ROAD			
SCALE:	SHEET	OF	SHEETS
			STA. 448+23.00 TO STA. 448+50.00

F.A.U. RTE. 381	SECTION 90-N	COUNTY WILL	TOTAL SHEETS 169	SHEET NO. 143
			CONTRACT NO. 60T30	
ILLINOIS		FED. AID PROJECT		

FINAL SURVEY NO.	SURVEYED	DATE
NOTE BOOK	FLOTTED	
AREAS CHECKED	TEMPLATE	
	AREAS CHECKED	

ORIGINAL SURVEY NO.	SURVEYED	DATE
NOTE BOOK	FLOTTED	
AREAS CHECKED	TEMPLATE	
	AREAS CHECKED	

MODEL: Default
 FILE NAME: D:\data\mcomh.dta\illinois.gov\PWIDOT\Documents\DOT_Offices\District_1\Projects\146009\CAD\Drawings\146009-ats\ss14-129.dgn



CUT: 94.12 SQ FT
 TS CUT: 40.64 SQ FT
 FILL: 0 SQ FT
 TS FILL: 41.65 SQ FT

USER NAME = MORDENAE	DESIGNED -	REVISIED -
	DRAWN -	REVISIED -
PLOT SCALE = 10,0000 * / in.	CHECKED -	REVISIED -
PLOT DATE = 1/29/2021	DATE -	REVISIED -

STATE OF ILLINOIS
 DEPARTMENT OF TRANSPORTATION

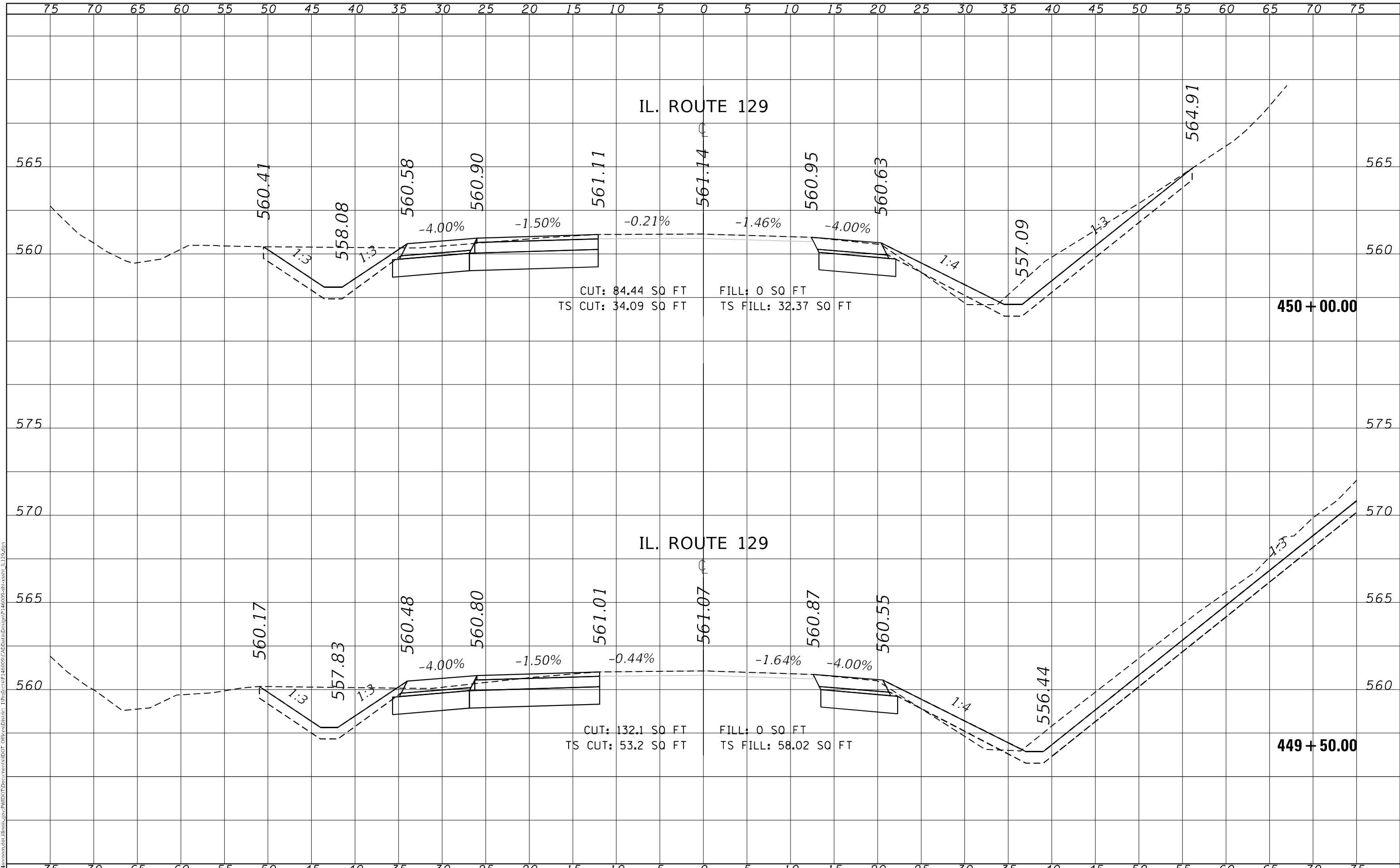
CROSS SECTIONS	
IL 129 AT COAL CITY ROAD	
SCALE:	SHEET OF SHEETS
STA. 449+00.00	TO STA. 449+00.00

F.A.U. RTE.	SECTION	COUNTY	TOTAL SHEETS	SHEET NO.
381	90-N	WILL	169	144
				CONTRACT NO. 60T30
				ILLINOIS FED. AID PROJECT

FINAL SURVEY NO.	SURVEYED	DATE
NOTE BOOK	PLOTTED	BY
AREAS CHECKED	TEMPLATE	
	AREAS CHECKED	

ORIGINAL SURVEY NO.	SURVEYED	DATE
NOTE BOOK	PLOTTED	BY
AREAS CHECKED	TEMPLATE	
	AREAS CHECKED	

MODEL: Default
 FILE NAME: \\sawtooth.com\share\illinois\gov\PWD\DOT\Documents\DOT - Offices\District 1\Project\SP146005\CADD\Drawn\Design\946005-210-ss1011129.dgn



CUT: 84.44 SQ FT
 TS CUT: 34.09 SQ FT
 FILL: 0 SQ FT
 TS FILL: 32.37 SQ FT

CUT: 132.1 SQ FT
 TS CUT: 53.2 SQ FT
 FILL: 0 SQ FT
 TS FILL: 58.02 SQ FT

STATE OF ILLINOIS
 DEPARTMENT OF TRANSPORTATION

CROSS SECTIONS
 IL 129 AT COAL CITY ROAD

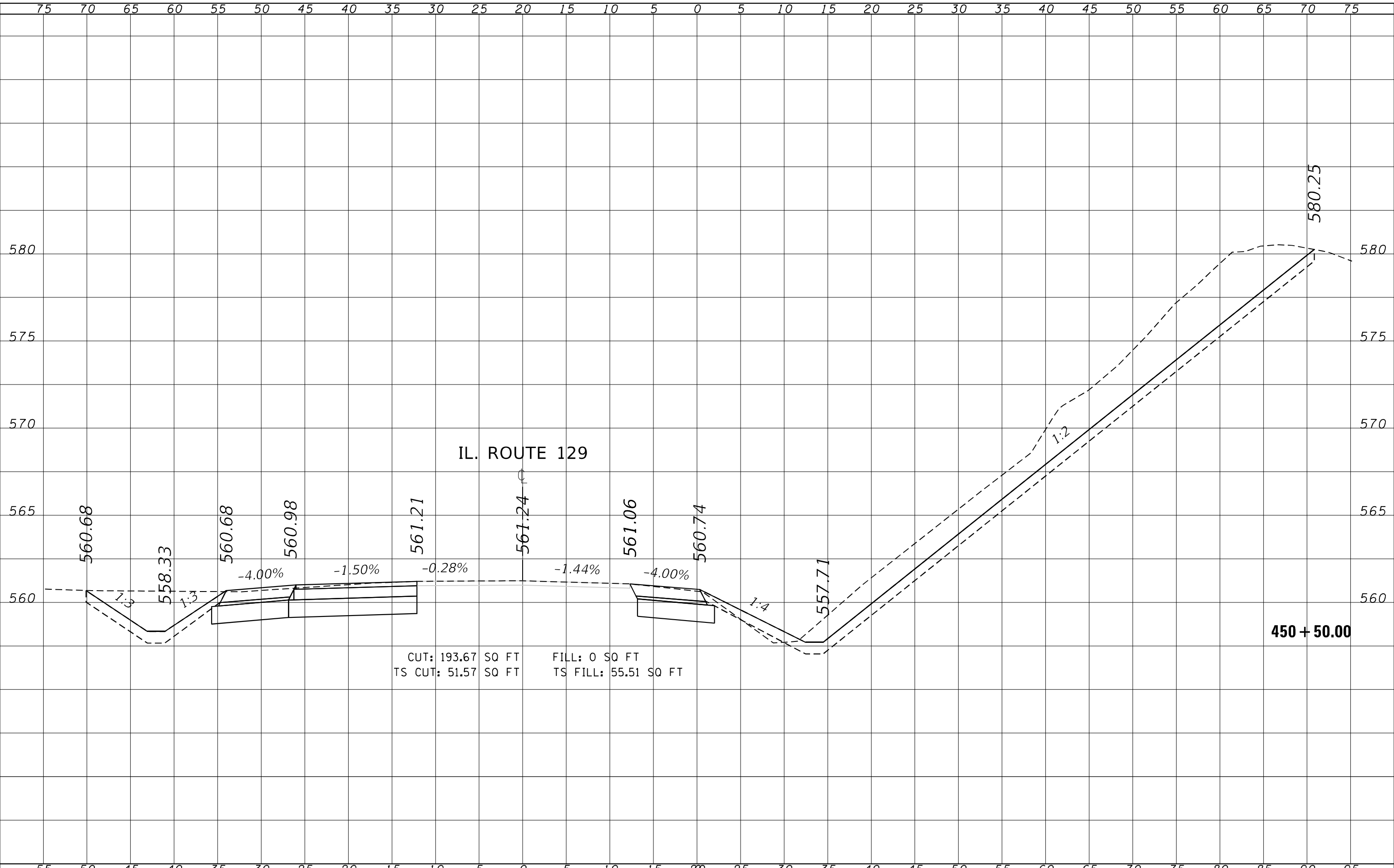
SCALE: SHEET OF SHEETS STA. 449+50.00 TO STA. 450+00.00

F.A.U. RTE.	SECTION	COUNTY	TOTAL SHEETS	SHEET NO.
381	90-N	WILL	169	145
CONTRACT NO. 60T30			ILLINOIS FED. AID PROJECT	

FINAL SURVEY NO.	SURVEYED	DATE
NOTE BOOK	PLOTTED	
AREAS CHECKED	TEMPLATE	
	AREAS CHECKED	

ORIGINAL SURVEY NO.	SURVEYED	DATE
NOTE BOOK	PLOTTED	
AREAS CHECKED	TEMPLATE	
	AREAS CHECKED	

MODEL: Default
 FILE NAME: D:\Illinois\dot\Illinois\dot\Projects\146099\CAD\Drawings\146099-ats\ssn11129.dgn



CUT: 193.67 SQ FT
 TS CUT: 51.57 SQ FT
 FILL: 0 SQ FT
 TS FILL: 55.51 SQ FT

USER NAME = MORDENAE	DESIGNED -	REVISIED -
	DRAWN -	REVISIED -
PLOT SCALE = 10,0000 * / in.	CHECKED -	REVISIED -
PLOT DATE = 1/29/2021	DATE -	REVISIED -

STATE OF ILLINOIS
 DEPARTMENT OF TRANSPORTATION

SCALE:		SHEET	OF	SHEETS	STA. 450+50.00	TO STA. 450+50.00
--------	--	-------	----	--------	----------------	-------------------

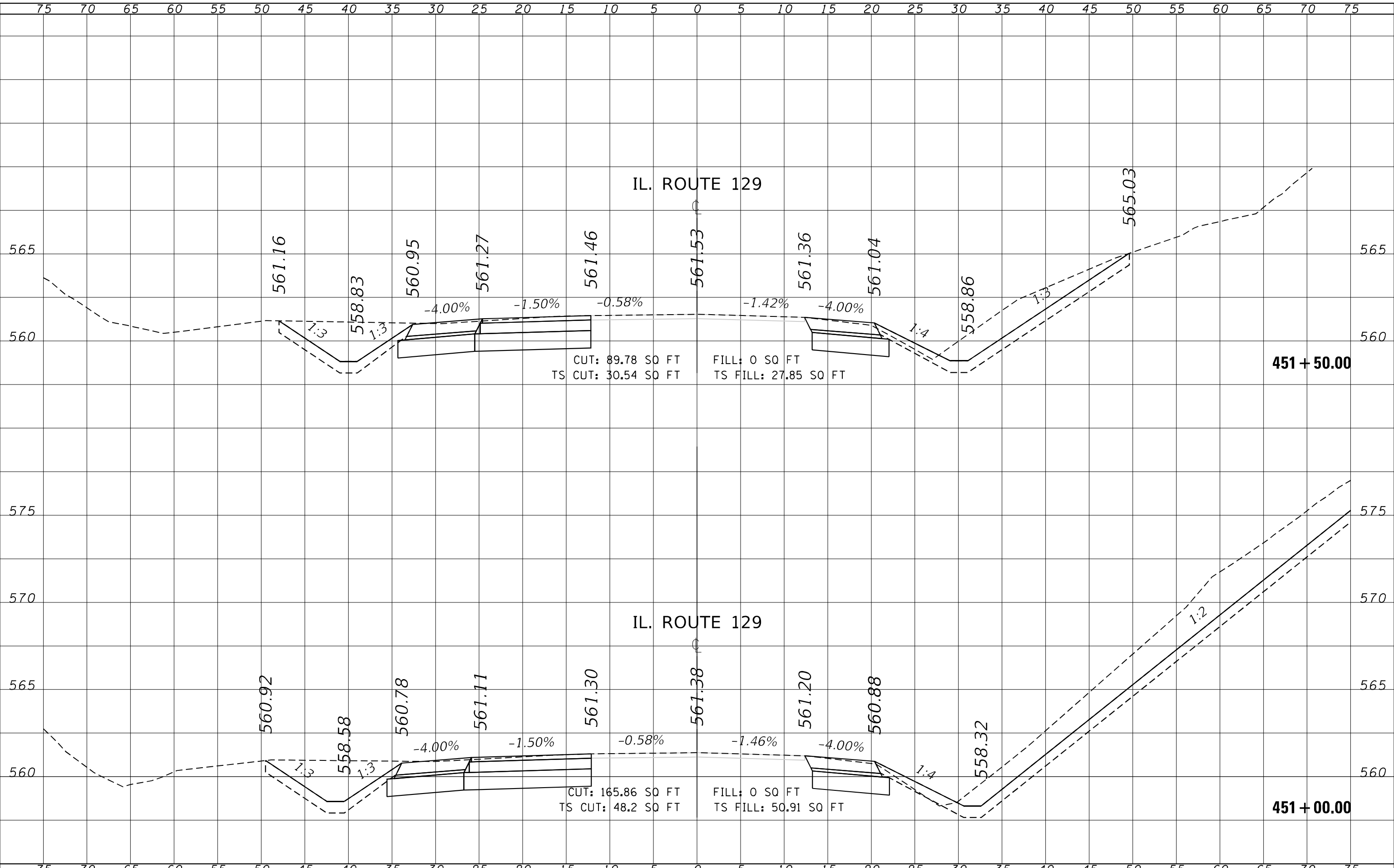
CROSS SECTIONS
 IL 129 AT COAL CITY ROAD

F.A.U. RTE.	SECTION	COUNTY	TOTAL SHEETS	SHEET NO.
381	90-N	WILL	169	146
			CONTRACT NO. 60T30	
ILLINOIS FED. AID PROJECT				

FINAL SURVEY NO.	SURVEYED	DATE
NOTE BOOK	PLOTTED	BY
AREAS CHECKED	TEMPLATE	
	AREAS CHECKED	

ORIGINAL SURVEY NO.	SURVEYED	DATE
NOTE BOOK	PLOTTED	BY
AREAS CHECKED	TEMPLATE	
	AREAS CHECKED	

MODEL: Default
 FILE NAME: D:\data\mcomsh.dba\illinois\pwr\p16099\CAD\Drawn\Design\16099-2b\crosssec_11129.dgn



USER NAME = MORDENAE	DESIGNED -	REVISIED -
	DRAWN -	REVISIED -
PLOT SCALE = 10,0000 * / in.	CHECKED -	REVISIED -
PLOT DATE = 1/29/2021	DATE -	REVISIED -

**STATE OF ILLINOIS
 DEPARTMENT OF TRANSPORTATION**

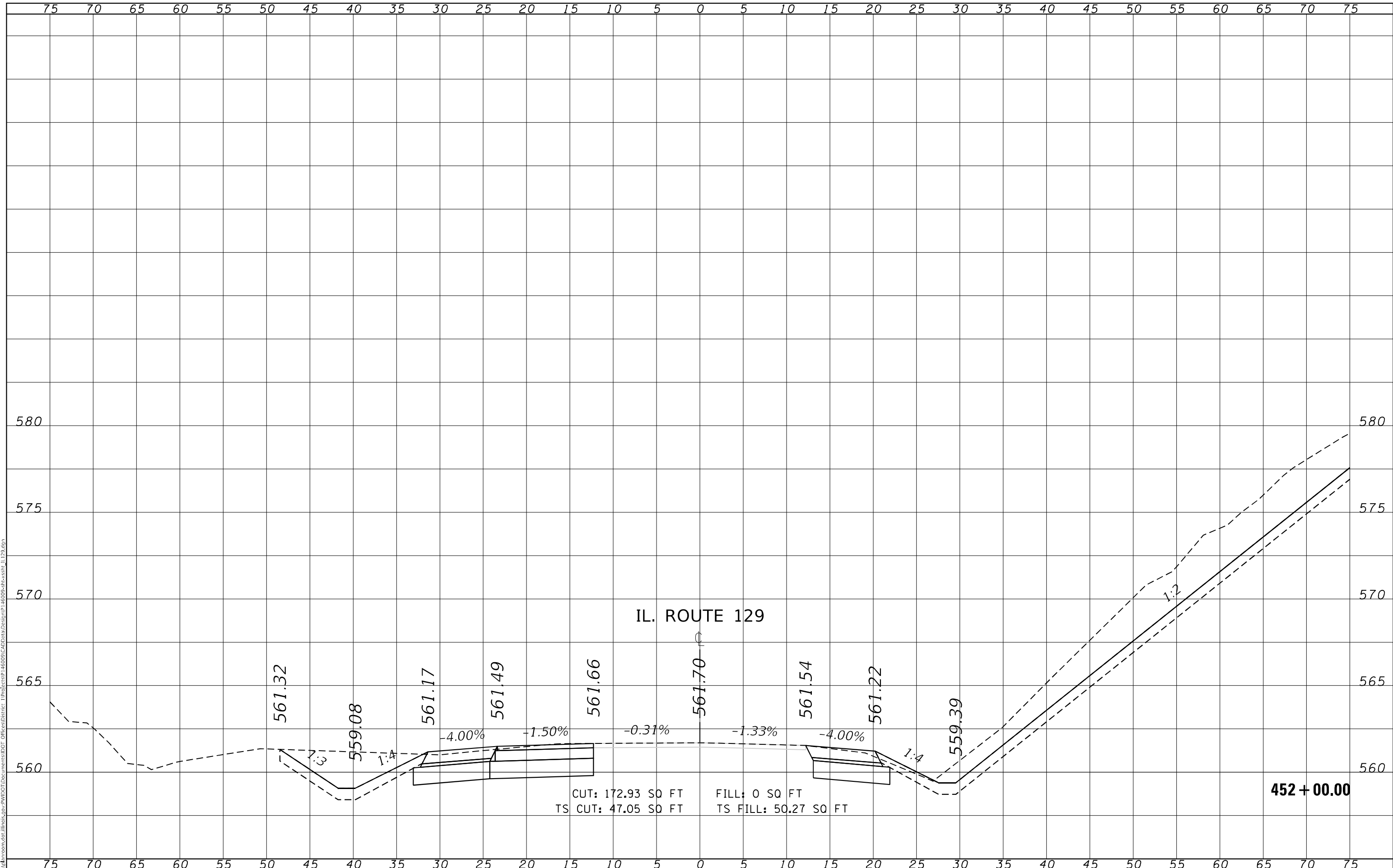
CROSS SECTIONS			
IL 129 AT COAL CITY ROAD			
SCALE:	SHEET	OF	SHEETS
			STA. 451+00.00 TO STA. 451+50.00

F.A.U. RTE.	SECTION	COUNTY	TOTAL SHEETS	SHEET NO.
381	90-N	WILL	169	147
				CONTRACT NO. 60T30
				ILLINOIS FED. AID PROJECT

FINAL SURVEY NO.	SURVEYED	DATE
NOTE BOOK	PLOTTED	
AREAS CHECKED	TEMPLATE	
	AREAS CHECKED	

ORIGINAL SURVEY NO.	SURVEYED	DATE
NOTE BOOK	PLOTTED	
AREAS CHECKED	TEMPLATE	
	AREAS CHECKED	

MODEL: Default
 FILE NAME: D:\data\masonh.dwg\illinois.dwg
 PROJECT: I:\Projects\146095\CAD\Drawings\146095-2b.dwg
 I:\Projects\146095\CAD\Drawings\146095-2b.dwg



USER NAME = MORDENAE	DESIGNED -	REVISIED -
	DRAWN -	REVISIED -
PLOT SCALE = 10,0000 * / in.	CHECKED -	REVISIED -
PLOT DATE = 1/29/2021	DATE -	REVISIED -

STATE OF ILLINOIS
DEPARTMENT OF TRANSPORTATION

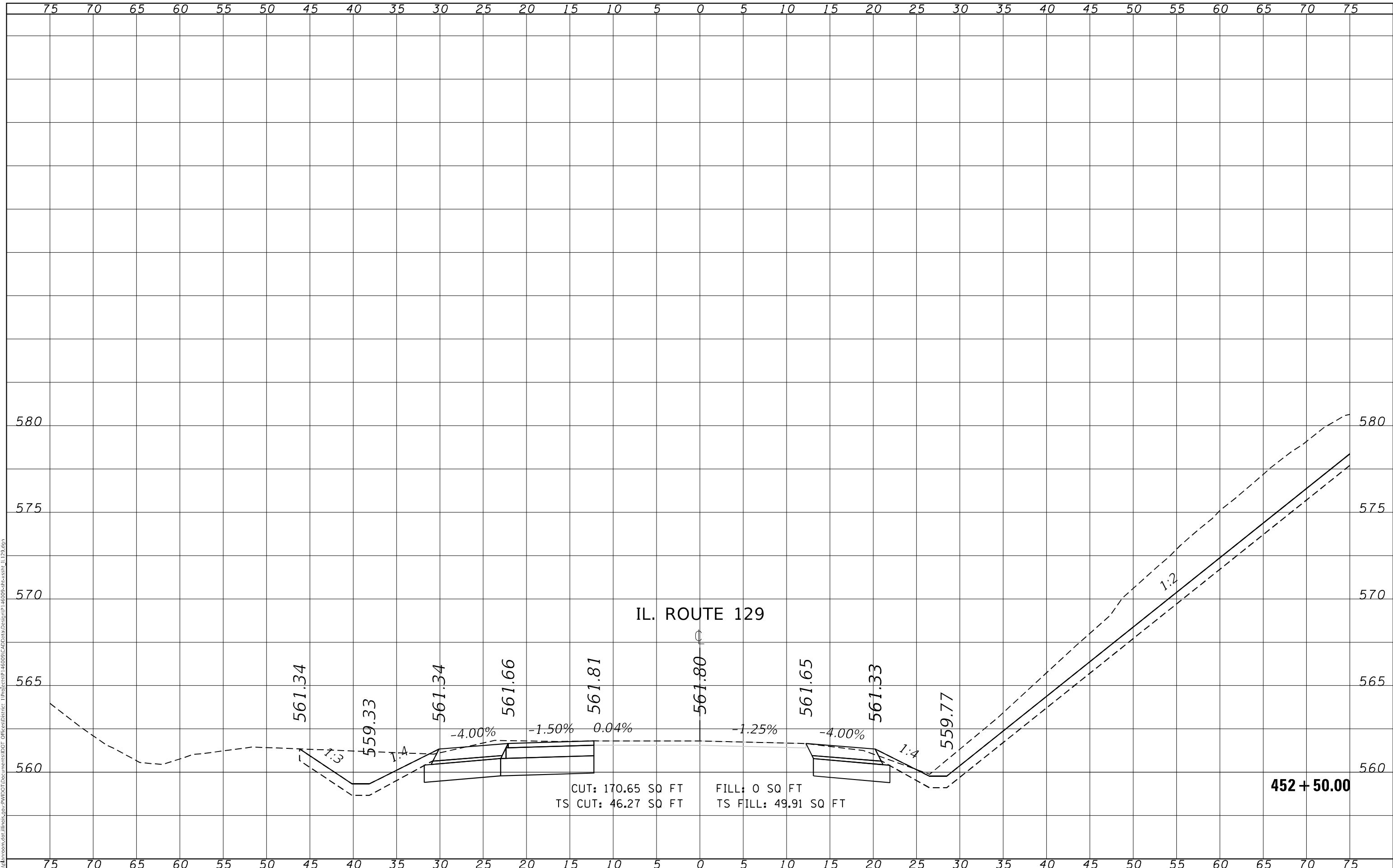
CROSS SECTIONS	
IL 129 AT COAL CITY ROAD	
SCALE:	SHEET OF SHEETS
STA. 452+00.00	TO STA. 452+00.00

F.A.U. RTE.	SECTION	COUNTY	TOTAL SHEETS	SHEET NO.
381	90-N	WILL	169	148
				CONTRACT NO. 60T30
ILLINOIS FED. AID PROJECT				

FINAL SURVEY NO.	SURVEYED	DATE
NOTE BOOK	PLOTTED	
AREAS CHECKED	TEMPLATE	
	AREAS CHECKED	

ORIGINAL SURVEY NO.	SURVEYED	DATE
NOTE BOOK	PLOTTED	
AREAS CHECKED	TEMPLATE	
	AREAS CHECKED	

MODEL: Default
 FILE NAME: D:\data\masonh.dwg\illinois\pwr\PROJECTS\146209\CAD\DATA\Design\146209-2bxcross11129.dgn



CUT: 170.65 SQ FT
 TS CUT: 46.27 SQ FT
 FILL: 0 SQ FT
 TS FILL: 49.91 SQ FT

USER NAME = MORDENAE	DESIGNED -	REVISIED -
	DRAWN -	REVISIED -
PLOT SCALE = 10,0000 * / in.	CHECKED -	REVISIED -
PLOT DATE = 1/29/2021	DATE -	REVISIED -

STATE OF ILLINOIS
 DEPARTMENT OF TRANSPORTATION

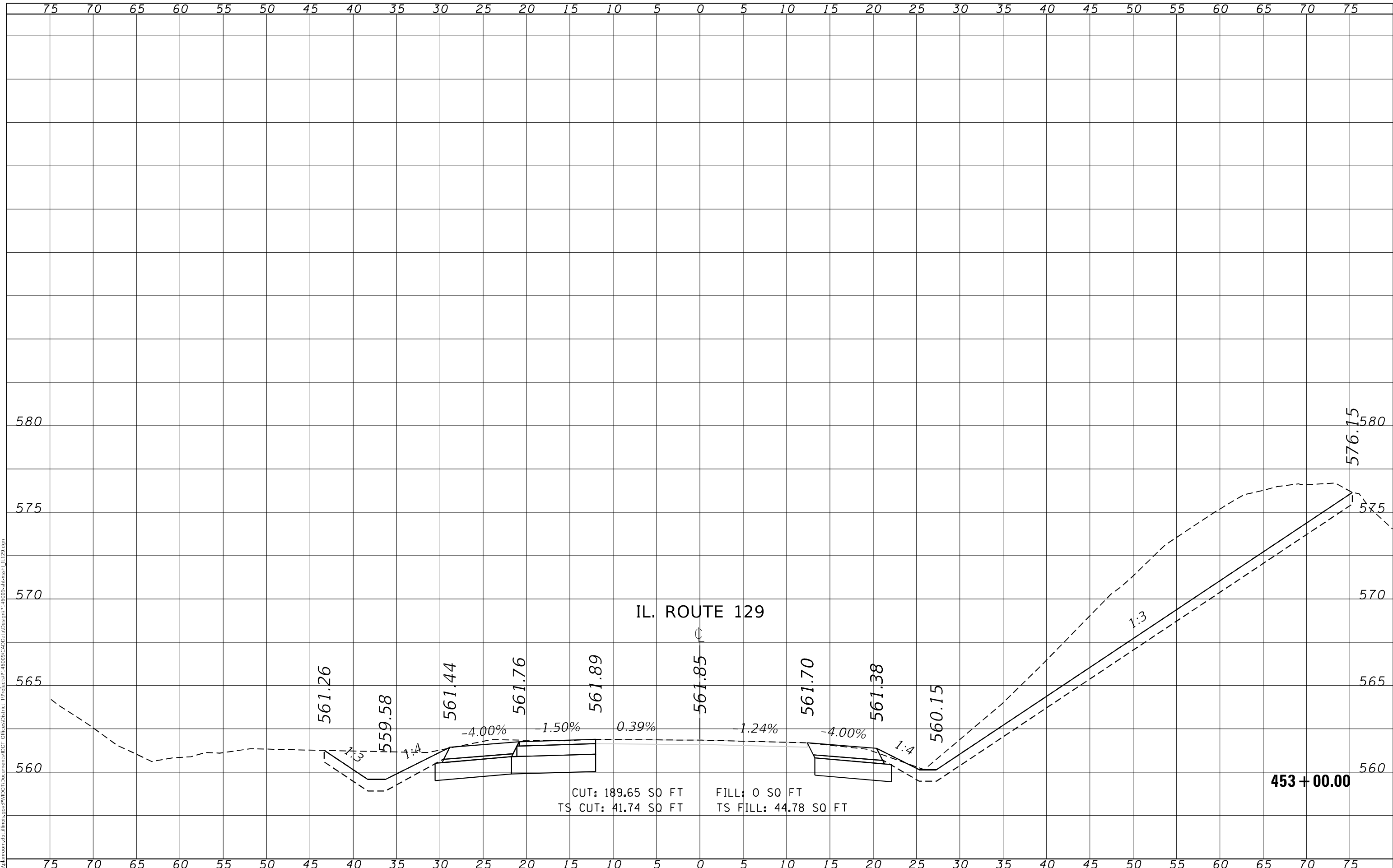
CROSS SECTIONS	
IL 129 AT COAL CITY ROAD	
SCALE:	SHEET OF SHEETS
STA. 452+50.00	TO STA. 452+50.00

F.A.U. RTE.	SECTION	COUNTY	TOTAL SHEETS	SHEET NO.
381	90-N	WILL	169	149
CONTRACT NO. 60T30				
ILLINOIS FED. AID PROJECT				

FINAL SURVEY NO.	SURVEYED	DATE
NOTE BOOK	PLOTTED	
AREAS CHECKED	TEMPLATE	
	AREAS CHECKED	

ORIGINAL SURVEY NO.	SURVEYED	DATE
NOTE BOOK	PLOTTED	
AREAS CHECKED	TEMPLATE	
	AREAS CHECKED	

MODEL: Default
 FILE NAME: D:\data\mcomsh.dwg\illinois.gov\PWIDOT\Documents\DOT_Offices\District_1\Projects\SP146009\CAD\Drawn\Design\SP146009-2b.dwg



USER NAME = MORDENAE	DESIGNED -	REVISD -
	DRAWN -	REVISD -
PLOT SCALE = 10,0000 * / in.	CHECKED -	REVISD -
PLOT DATE = 1/29/2021	DATE -	REVISD -

**STATE OF ILLINOIS
 DEPARTMENT OF TRANSPORTATION**

**CROSS SECTIONS
 IL 129 AT COAL CITY ROAD**

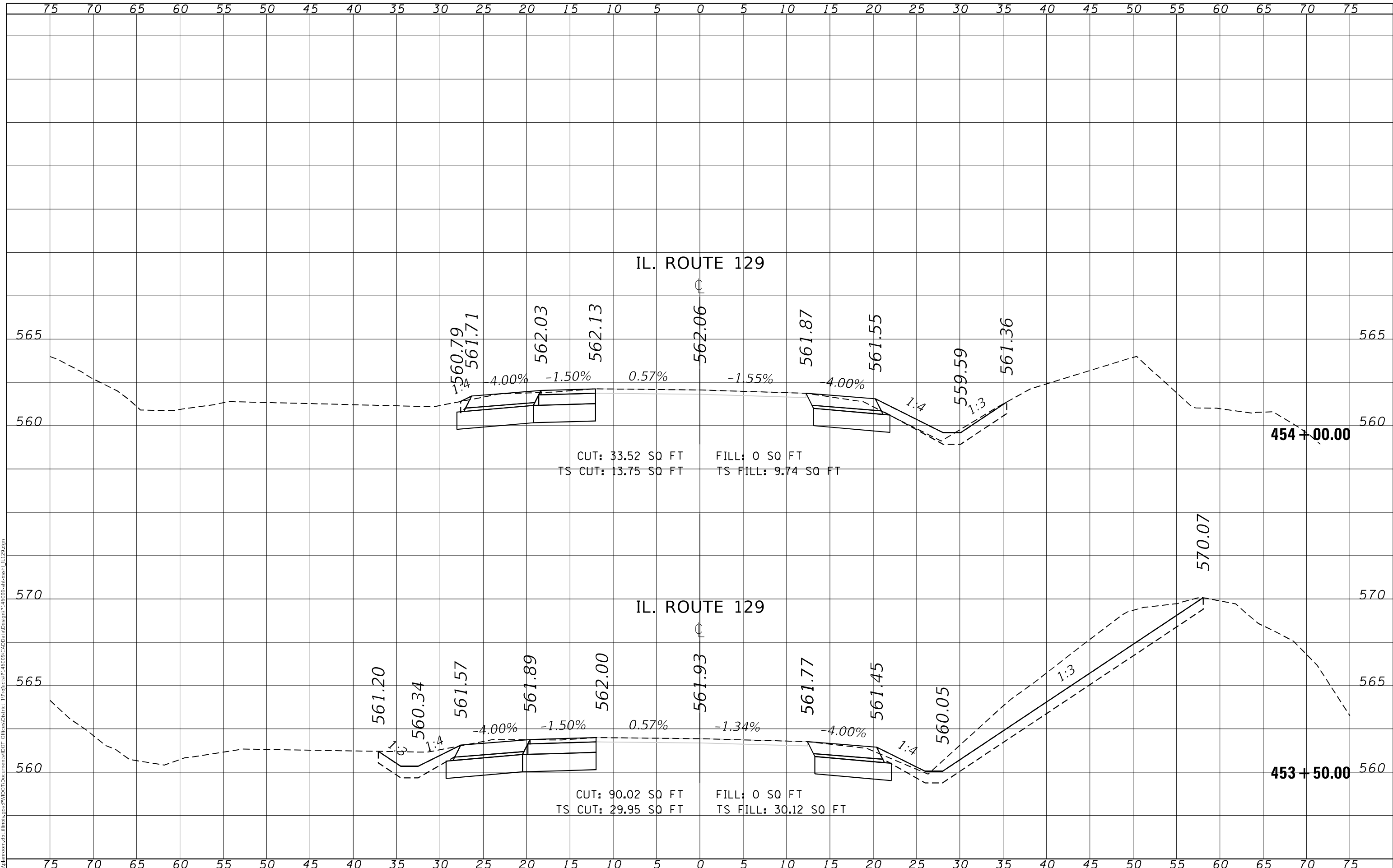
SCALE: SHEET OF SHEETS STA. 453+00.00 TO STA. 453+00.00

F.A.U. RTE.	SECTION	COUNTY	TOTAL SHEETS	SHEET NO.
381	90-N	WILL	169	150
			CONTRACT NO. 60T30	
ILLINOIS FED. AID PROJECT				

FINAL SURVEY NO.	SURVEYED	DATE
NOTE BOOK	PLOTTED	
	TEMPLATE	
	AREAS CHECKED	

ORIGINAL SURVEY NO.	SURVEYED	DATE
	PLOTTED	
	TEMPLATE	
	AREAS CHECKED	

MODEL: Default
 FILE NAME: \\sawtooth.com\share\illinois\gov\PWIDOT\Documents\DOT_Offices\District_1\Project\SP146005\CAD\Drawn\Design\946099-ctb\csstn_IL129.dgn



USER NAME = MORDENAE	DESIGNED -	REVISED -
	DRAWN -	REVISED -
PLOT SCALE = 10,0005' / in.	CHECKED -	REVISED -
PLOT DATE = 1/29/2021	DATE -	REVISED -

**STATE OF ILLINOIS
DEPARTMENT OF TRANSPORTATION**

**CROSS SECTIONS
IL 129 AT COAL CITY ROAD**

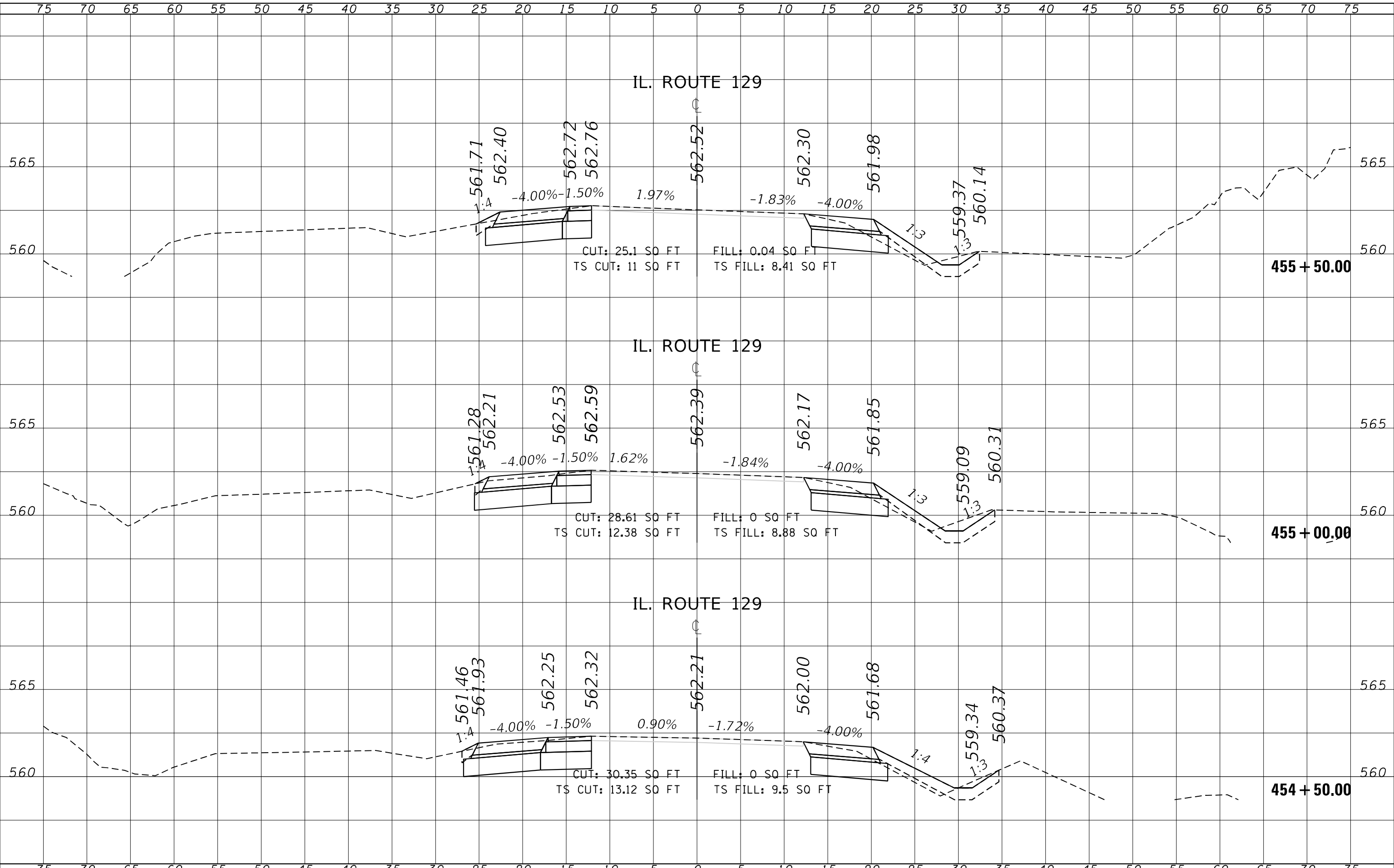
SCALE: SHEET OF SHEETS STA. 453+50.00 TO STA. 454+00.00

F.A.U. RTE. 381	SECTION 90-N	COUNTY WILL	TOTAL SHEETS 169	SHEET NO. 151
			CONTRACT NO. 60T30	
ILLINOIS FED. AID PROJECT				

FINAL SURVEY NO.	SURVEYED	DATE
NOTE BOOK	PLOTTED	BY
AREAS CHECKED	TEMPLATE	
	AREAS CHECKED	

ORIGINAL SURVEY NO.	SURVEYED	DATE
NOTE BOOK	PLOTTED	BY
AREAS CHECKED	TEMPLATE	
	AREAS CHECKED	

MODEL: Default
 FILE NAME: D:\data\masonh.dwg\illinois.gov\PWIDOT\Documents\DOT_Offices\District_1\Projects\SP146009\CAD\Drawn\Design\SP146009-2b.dwg



USER NAME = MORDENAE	DESIGNED -	REVISED -
	DRAWN -	REVISED -
PLOT SCALE = 10,0000' / in.	CHECKED -	REVISED -
PLOT DATE = 1/29/2021	DATE -	REVISED -

STATE OF ILLINOIS
DEPARTMENT OF TRANSPORTATION

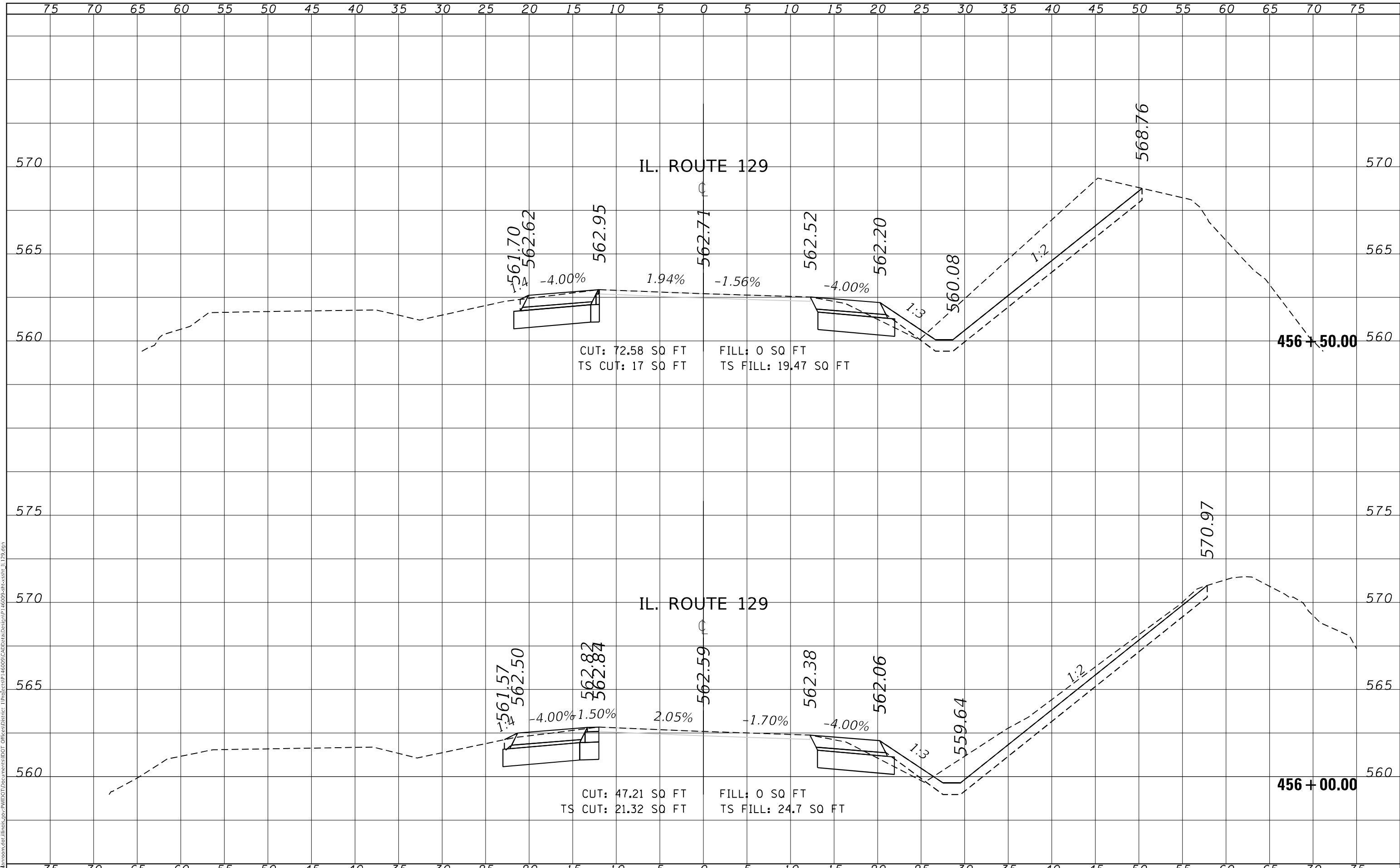
CROSS SECTIONS	
IL 129 AT COAL CITY ROAD	
SCALE:	SHEET OF SHEETS
STA. 454+50.00	TO STA. 455+50.00

F.A.U. RTE.	SECTION	COUNTY	TOTAL SHEETS	SHEET NO.
381	90-N	WILL	169	152
CONTRACT NO. 60T30				
ILLINOIS FED. AID PROJECT				

FINAL SURVEY NO.	SURVEYED	DATE
NOTE BOOK	PLOTTED	BY
AREAS CHECKED	TEMPLATE	
	AREAS CHECKED	

ORIGINAL SURVEY NO.	SURVEYED	DATE
NOTE BOOK	PLOTTED	BY
AREAS CHECKED	TEMPLATE	
	AREAS CHECKED	

MODEL: Default
 FILE NAME: D:\data\mcm\sh.dwg\illinois\pwr\pwr\DOT\Documents\DOT_Offices\District_1\Projects\146009\CAD\Drawings\146009-2b\cross-sections\IL 129.dgn



USER NAME = MORDENAE	DESIGNED -	REVISED -
	DRAWN -	REVISED -
PLOT SCALE = 10,0000 * / in.	CHECKED -	REVISED -
PLOT DATE = 1/29/2021	DATE -	REVISED -

**STATE OF ILLINOIS
 DEPARTMENT OF TRANSPORTATION**

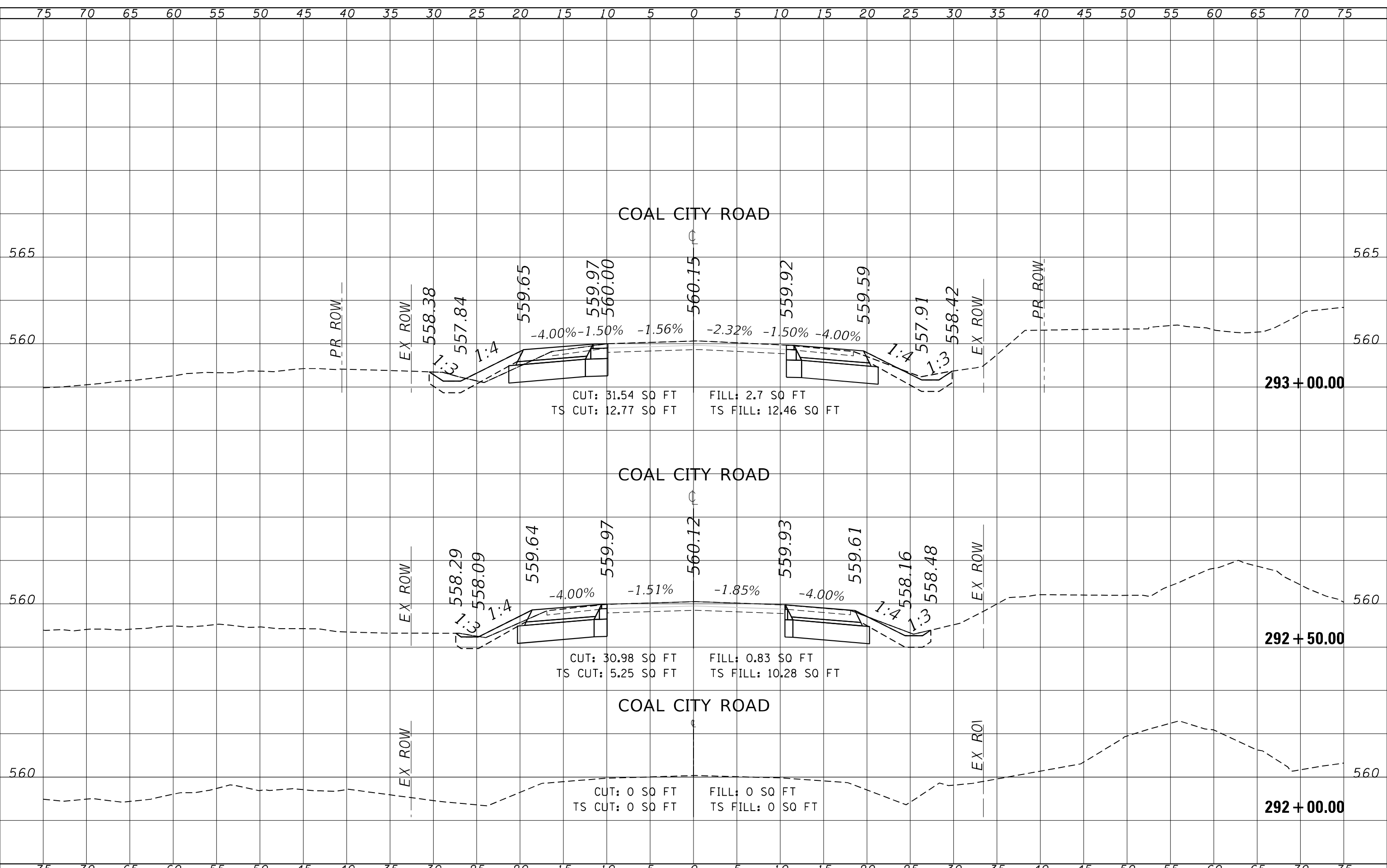
CROSS SECTIONS			
IL 129 AT COAL CITY ROAD			
SCALE:	SHEET	OF SHEETS	STA. 456+00.00 TO STA. 456+50.00

F.A.U. RTE.	SECTION	COUNTY	TOTAL SHEETS	SHEET NO.
381	90-N	WILL	169	153
				CONTRACT NO. 60T30
				ILLINOIS FED. AID PROJECT

FINAL SURVEY NO.	SURVEYED	DATE
NOTE BOOK	PLOTTED	
AREAS CHECKED	TEMPLATE	
	AREAS CHECKED	

ORIGINAL SURVEY NO.	SURVEYED	DATE
	PLOTTED	
	TEMPLATE	
	AREAS CHECKED	

MODEL: Default
 FILE NAME: D:\data\mcomsh.dwg\illinois\pwr\pwwdot\Documents\DOT_Offices\District 1\Projects\SP146209\CAD\Drawings\SP146209-2b\crossn_CoalCityRd.dgn



USER NAME = MORDENAE	DESIGNED -	REVISIED -
	DRAWN -	REVISIED -
PLOT SCALE = 10,0000 * / in.	CHECKED -	REVISIED -
PLOT DATE = 1/29/2021	DATE -	REVISIED -

**STATE OF ILLINOIS
 DEPARTMENT OF TRANSPORTATION**

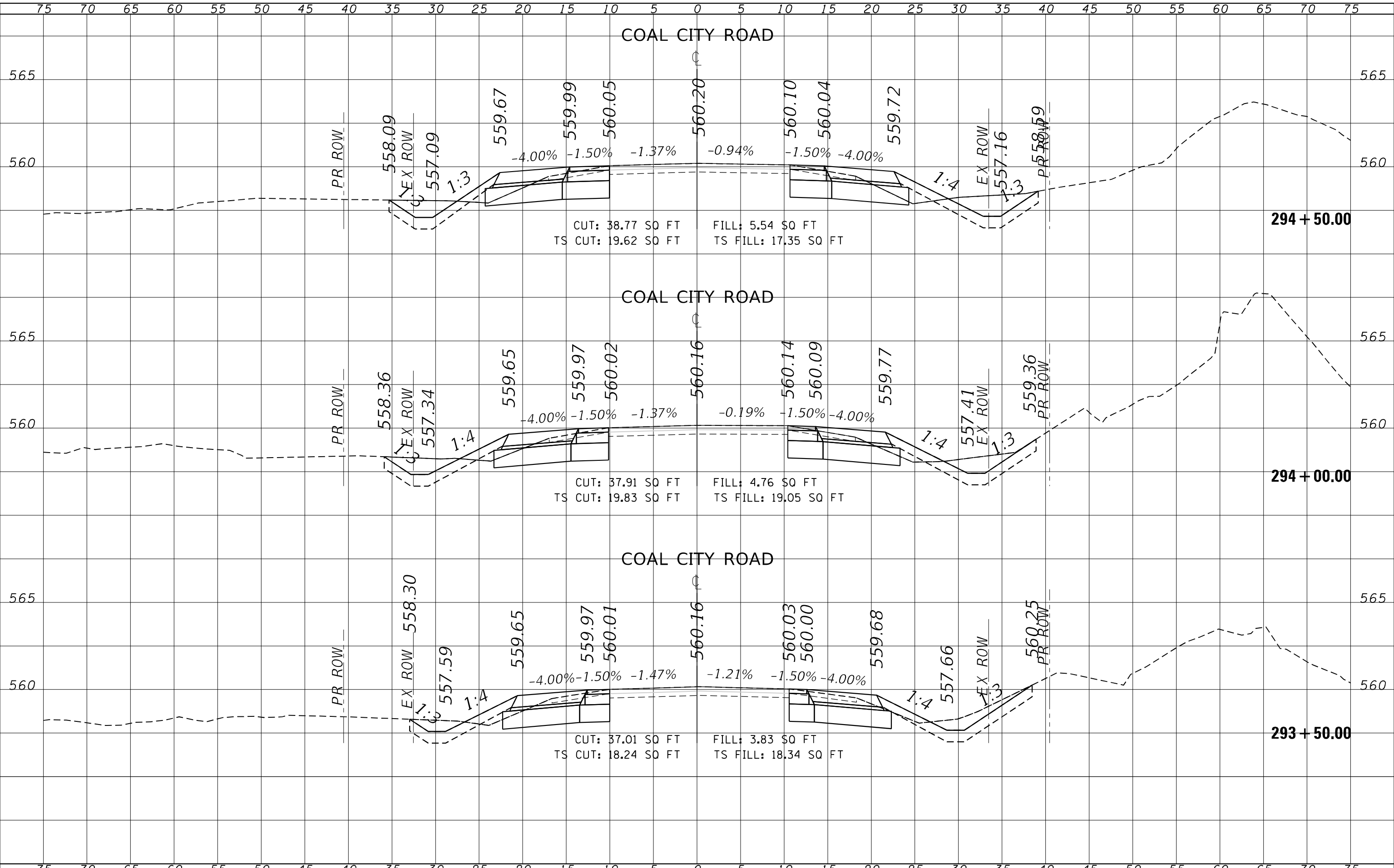
CROSS SECTIONS			
IL 129 AT COAL CITY ROAD			
SCALE:	SHEET	OF	SHEETS
STA. 292+00.00		TO STA. 293+00.00	

F.A.U. RTE.	SECTION	COUNTY	TOTAL SHEETS	SHEET NO.
381	90-N	WILL	169	154
CONTRACT NO. 60T30				
ILLINOIS FED. AID PROJECT				

FINAL SURVEY NO.	SURVEYED	DATE
NOTE BOOK	PLOTTED	BY
AREAS CHECKED	TEMPLATE	
	AREAS CHECKED	

ORIGINAL SURVEY NO.	SURVEYED	DATE
	PLOTTED	BY
	TEMPLATE	
	AREAS CHECKED	

MODEL: Default
 FILE NAME: D:\data\room\h.d\illinois\p\1609\CD\Drawings\1609-2b\ssn_CoalCityRd.dgn



USER NAME = MORDENAE	DESIGNED -	REVISED -
	DRAWN -	REVISED -
PLOT SCALE = 10,0000 * / in.	CHECKED -	REVISED -
PLOT DATE = 1/29/2021	DATE -	REVISED -

STATE OF ILLINOIS
DEPARTMENT OF TRANSPORTATION

SCALE:		SHEET	OF	SHEETS	STA. 293+50.00	TO STA. 294+50.00
--------	--	-------	----	--------	----------------	-------------------

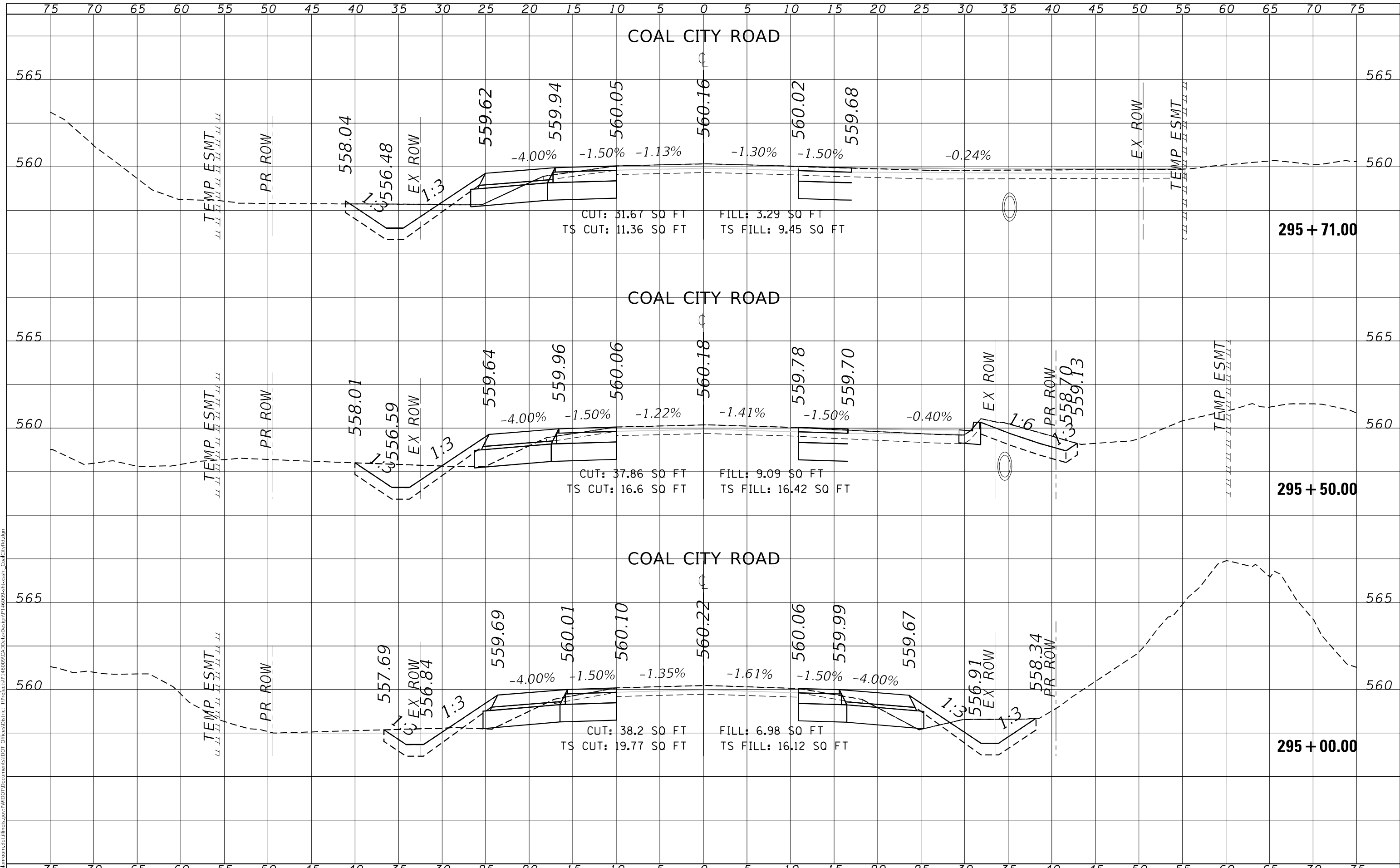
CROSS SECTIONS
IL 129 AT COAL CITY ROAD

F.A.U. RTE.	SECTION	COUNTY	TOTAL SHEETS	SHEET NO.
381	90-N	WILL	169	155
				CONTRACT NO. 60T30
				ILLINOIS FED. AID PROJECT

FINAL SURVEY NO.	SURVEYED	DATE
NOTE BOOK	PLOTTED	
AREAS CHECKED	TEMPLATE	
	AREAS CHECKED	

ORIGINAL SURVEY NO.	SURVEYED	DATE
NOTE BOOK	PLOTTED	
AREAS CHECKED	TEMPLATE	
	AREAS CHECKED	

MODEL: Default
 FILE NAME: D:\data\mcomh.dba\illinois.gov\PWD\DOT\Documents\DOT_Offices\District_1\Projects\SP14609\CAD\Drawings\Design\914609-2b\cxsmt_CoalCityRd.dgn



USER NAME = MORDENAE	DESIGNED -	REVISED -
	DRAWN -	REVISED -
PLOT SCALE = 10,0000' / in.	CHECKED -	REVISED -
PLOT DATE = 1/29/2021	DATE -	REVISED -

**STATE OF ILLINOIS
DEPARTMENT OF TRANSPORTATION**

**CROSS SECTIONS
IL 129 AT COAL CITY ROAD**

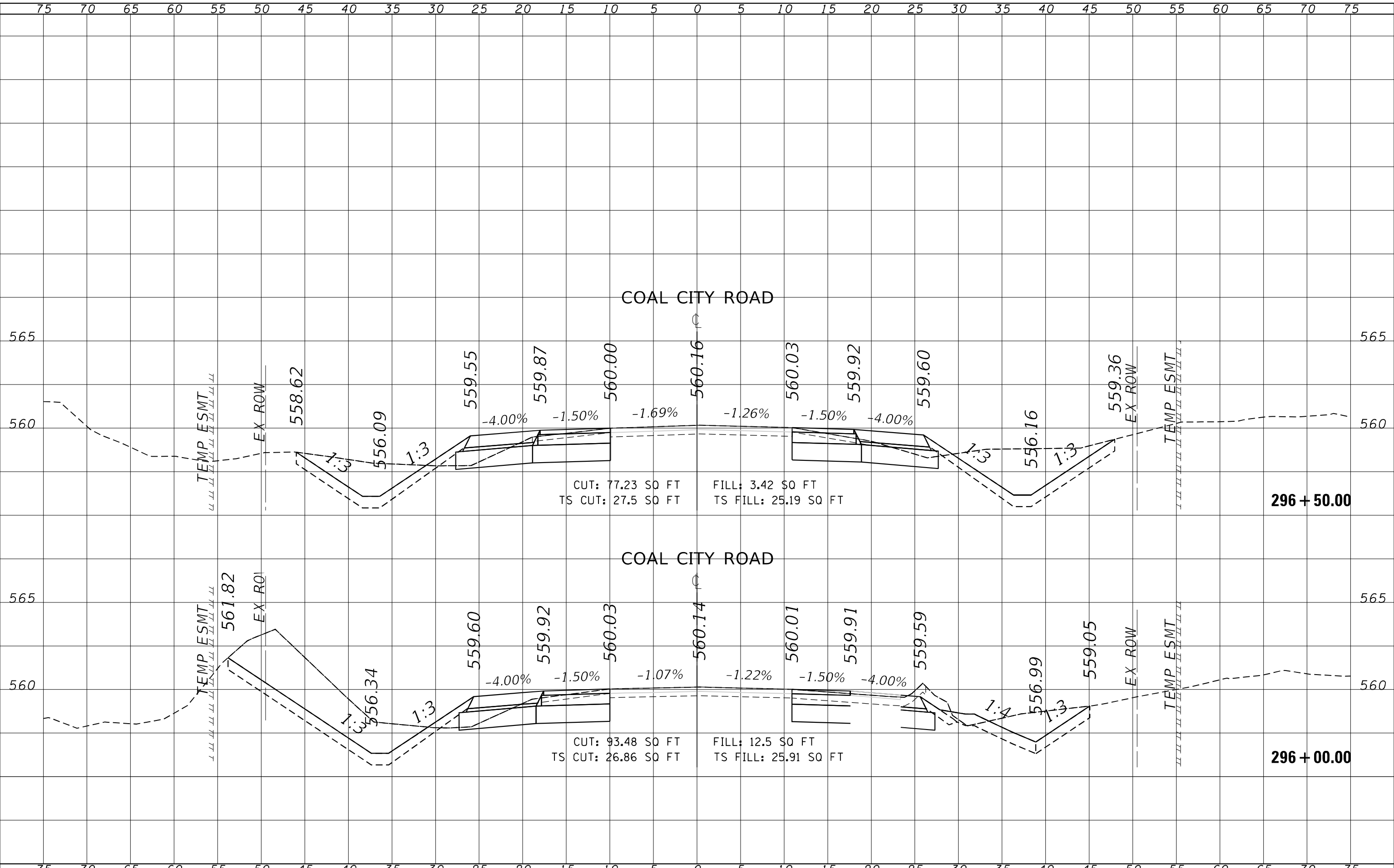
SCALE: SHEET OF SHEETS STA. 295+00.00 TO STA. 295+71.00

F.A.U. RTE. 381	SECTION 90-N	COUNTY WILL	TOTAL SHEETS 169	SHEET NO. 156
			CONTRACT NO. 60T30	
		ILLINOIS FED. AID PROJECT		

FINAL SURVEY NO.	SURVEYED	DATE
NOTE BOOK	PLOTTED	
AREAS CHECKED	TEMPLATE	
	AREAS CHECKED	

ORIGINAL SURVEY NO.	SURVEYED	DATE
NOTE BOOK	PLOTTED	
AREAS CHECKED	TEMPLATE	
	AREAS CHECKED	

MODEL: Default
 FILE NAME: D:\data\mcomh.d\illinois\p\PROJECTS\146009\CAD\Drawings\146009-21b\ssm_CoalCityRd.dgn



USER NAME = MORDENAE	DESIGNED -	REVISED -
	DRAWN -	REVISED -
PLOT SCALE = 10,0000 * / in.	CHECKED -	REVISED -
PLOT DATE = 1/29/2021	DATE -	REVISED -

**STATE OF ILLINOIS
DEPARTMENT OF TRANSPORTATION**

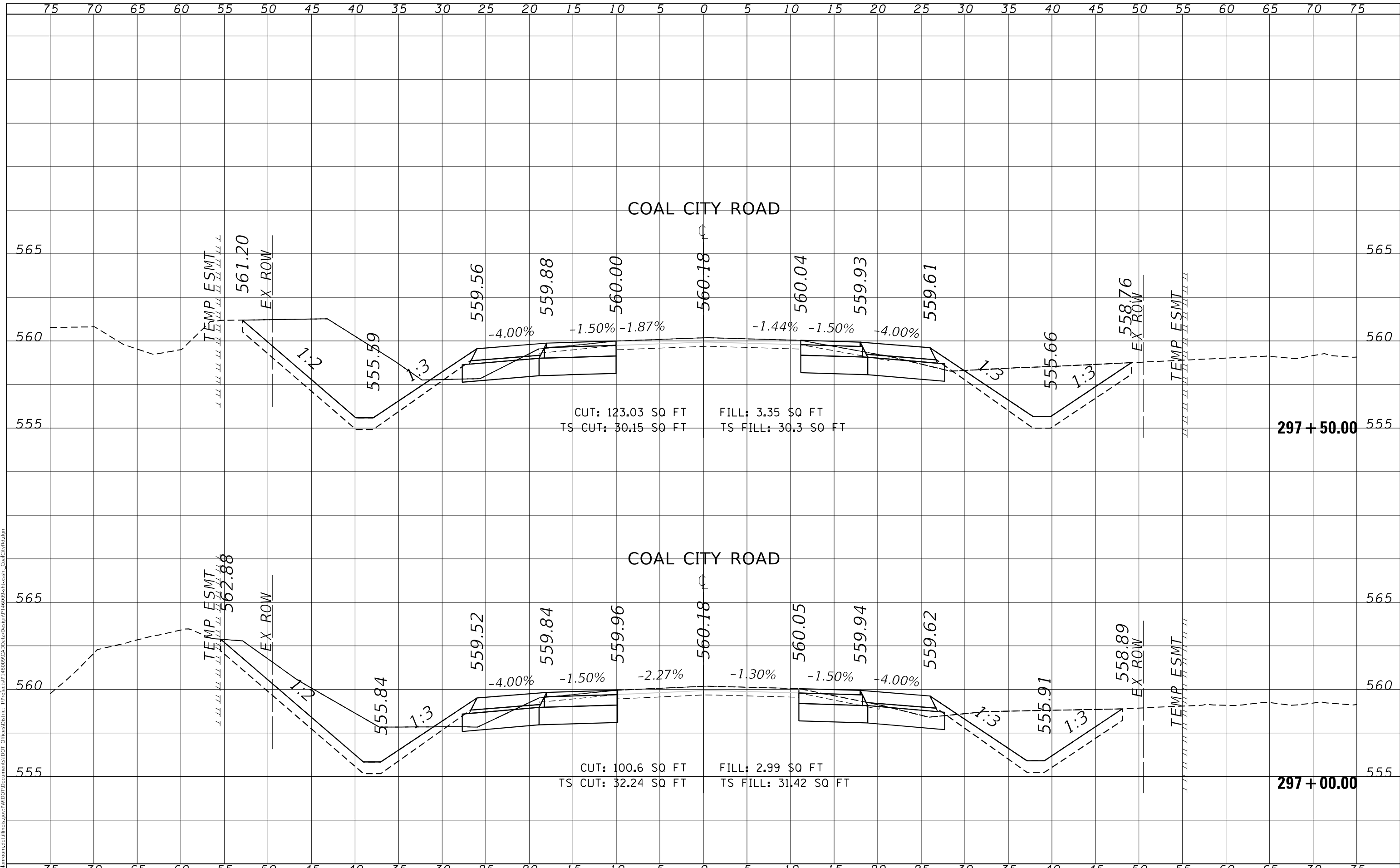
CROSS SECTIONS	
IL 129 AT COAL CITY ROAD	
SCALE:	SHEET OF SHEETS
STA. 296+00.00	TO STA. 296+50.00

F.A.U. RTE. 381	SECTION 90-N	COUNTY WILL	TOTAL SHEETS 169	SHEET NO. 157
CONTRACT NO. 60T30				ILLINOIS FED. AID PROJECT

FINAL	SURVEYED	DATE
SURVEY	FLOTTED	
NOTE BOOK	TEMPLATE	
NO.	AREAS CHECKED	

ORIGINAL	SURVEYED	DATE
SURVEY	FLOTTED	
NOTE BOOK	TEMPLATE	
NO.	AREAS CHECKED	

MODEL: Default
 FILE NAME: D:\data\mcomh.dwg\illinois.gov\PWIDOT\Documents\DOT_Offices\District_1\Projects\SP146009\CAD\Drawn\Design\SP146009-21b\ssst_CoalCityRd.dgn



USER NAME = MORDENAE	DESIGNED -	REVISED -
	DRAWN -	REVISED -
PLOT SCALE = 1/16,000 * 1/ in.	CHECKED -	REVISED -
PLOT DATE = 1/29/2021	DATE -	REVISED -

STATE OF ILLINOIS
DEPARTMENT OF TRANSPORTATION

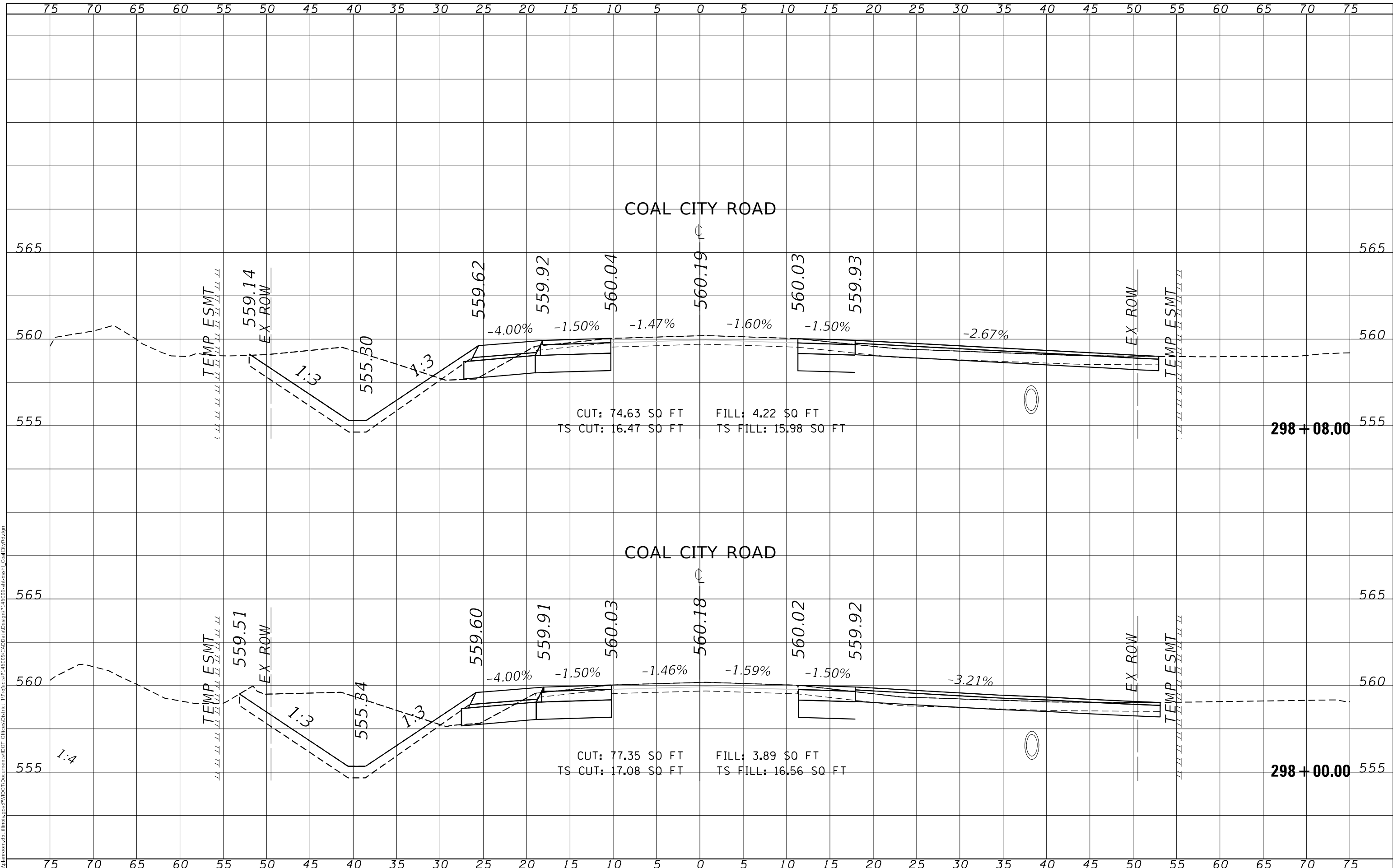
CROSS SECTIONS	
IL 129 AT COAL CITY ROAD	
SCALE:	SHEET OF SHEETS
STA. 297+00.00 TO STA. 297+50.00	

F.A.U. RTE.	SECTION	COUNTY	TOTAL SHEETS	SHEET NO.
381	90-N	WILL	169	158
				CONTRACT NO. 60T30
				ILLINOIS FED. AID PROJECT

FINAL SURVEY	SURVEYED	DATE
NOTE BOOK	PLOTTED	
NO.	TEMPLATE	
	AREAS CHECKED	

ORIGINAL SURVEY	SURVEYED	DATE
NOTE BOOK	PLOTTED	
NO.	TEMPLATE	
	AREAS CHECKED	

MODEL: Default
 FILE NAME: \\s:\data\mcom\h.dou\illinois.gov\PWIDOT\Documents\DOT_Offices\District_1\Project\SP146005\CAD\Drawn\Design\246005-211-xx.stn Coal City Rd.dgn



USER NAME = MORDENAE	DESIGNED -	REVISED -
	DRAWN -	REVISED -
PLOT SCALE = 10,0005' / in.	CHECKED -	REVISED -
PLOT DATE = 1/29/2021	DATE -	REVISED -

**STATE OF ILLINOIS
 DEPARTMENT OF TRANSPORTATION**

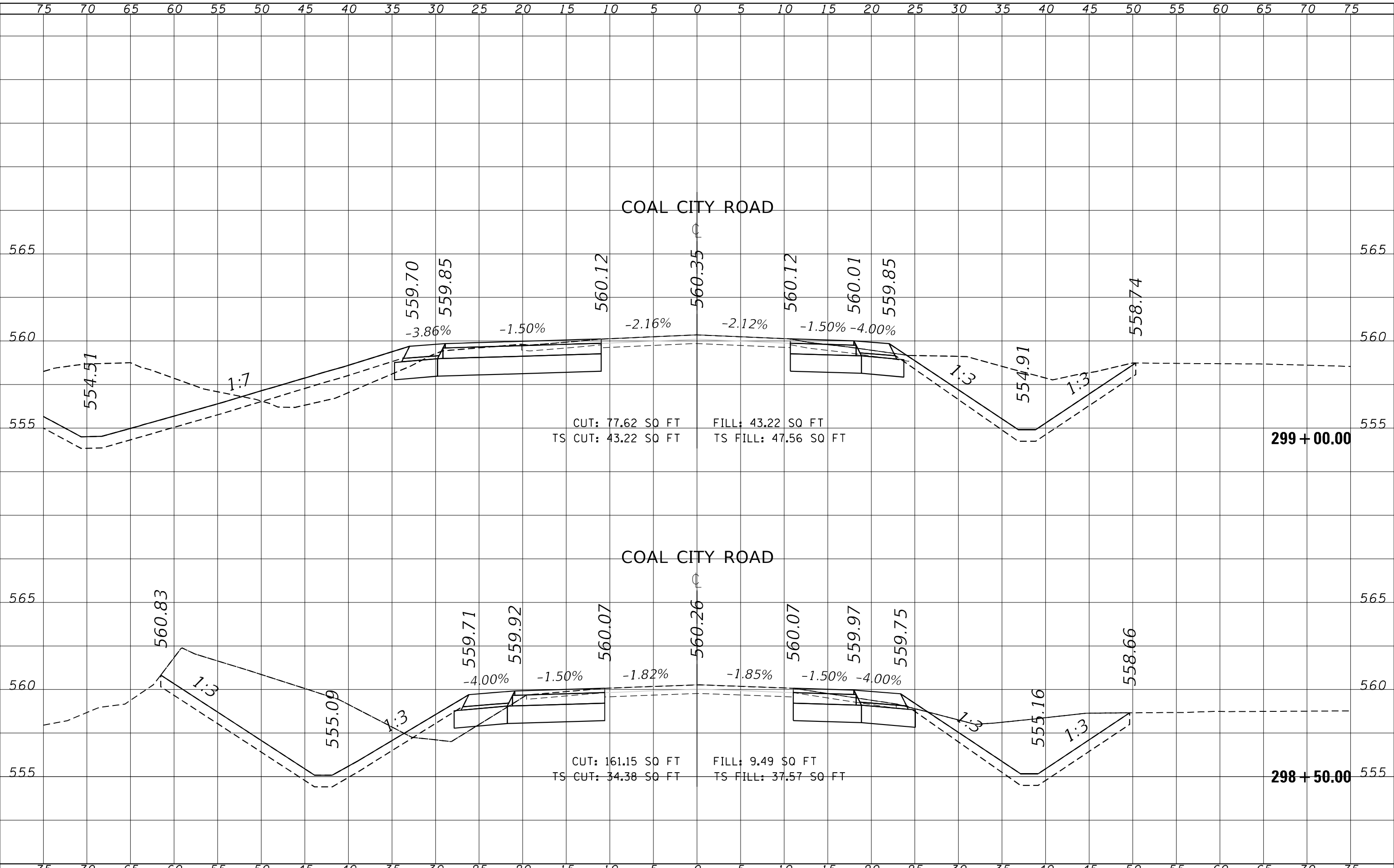
CROSS SECTIONS	
IL 129 AT COAL CITY ROAD	
SCALE:	SHEET OF SHEETS
STA. 298+00.00 TO STA. 298+08.00	

F.A.U. RTE.	SECTION	COUNTY	TOTAL SHEETS	SHEET NO.
381	90-N	WILL	169	159
				CONTRACT NO. 60T30
ILLINOIS FED. AID PROJECT				

FINAL SURVEY NO.	SURVEYED	DATE
NOTE BOOK	PLOTTED	
AREAS CHECKED	TEMPLATE	
	AREAS CHECKED	

ORIGINAL SURVEY NO.	SURVEYED	DATE
NOTE BOOK	PLOTTED	
AREAS CHECKED	TEMPLATE	
	AREAS CHECKED	

MODEL: Default
 FILE NAME: D:\data\mcomsh.d\illinois\p\16099\CAD\Drawn\Design\16099-28t\ssst_CoalCityRd.dgn



USER NAME = MORDENAE	DESIGNED -	REVISED -
	DRAWN -	REVISED -
PLOT SCALE = 10,0000 * / in.	CHECKED -	REVISED -
PLOT DATE = 1/29/2021	DATE -	REVISED -

STATE OF ILLINOIS
DEPARTMENT OF TRANSPORTATION

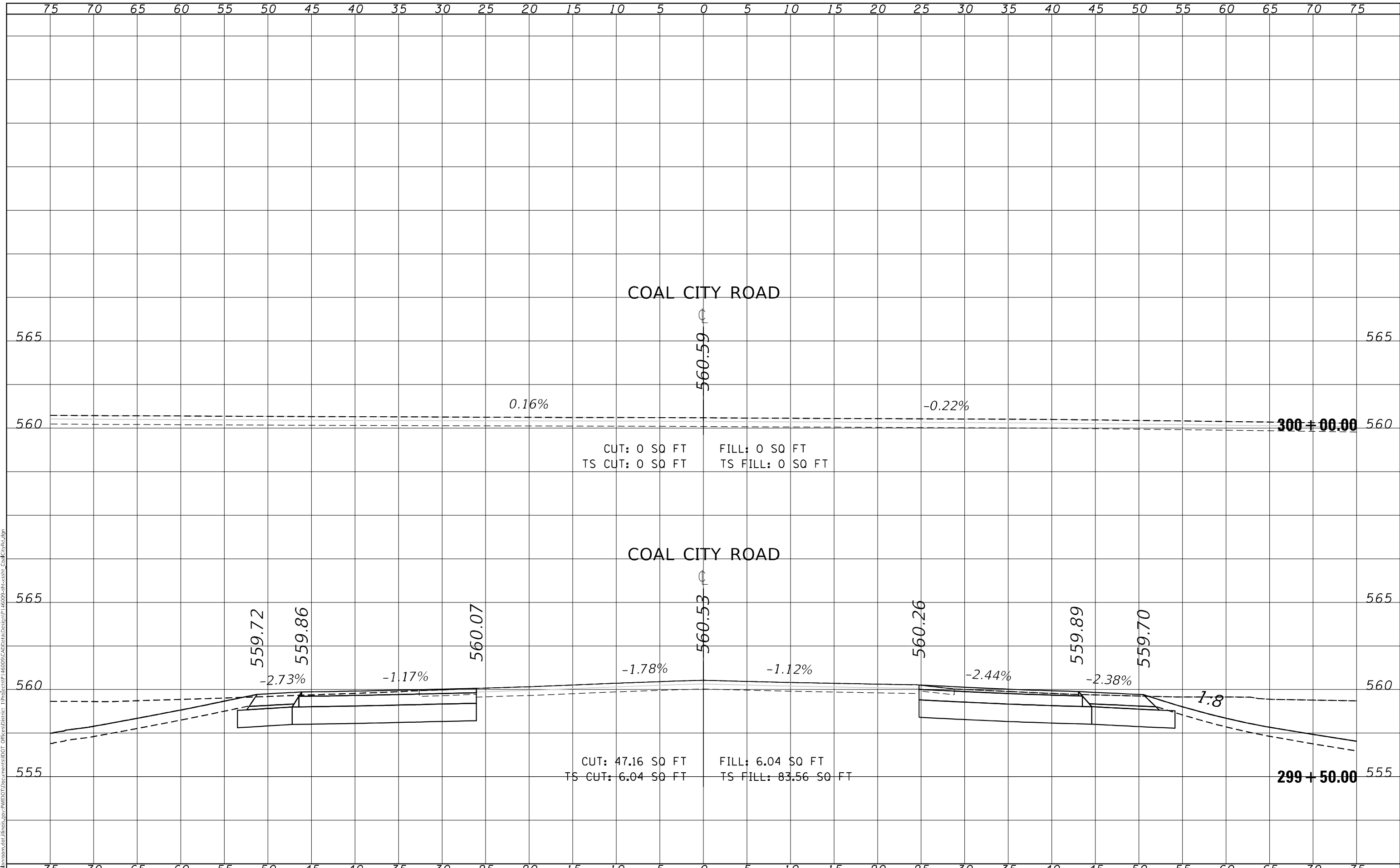
CROSS SECTIONS			
IL 129 AT COAL CITY ROAD			
SCALE:	SHEET	OF	SHEETS
			STA. 298+50.00 TO STA. 299+00.00

F.A.U. RTE.	SECTION	COUNTY	TOTAL SHEETS	SHEET NO.
381	90-N	WILL	169	160
				CONTRACT NO. 60T30
				ILLINOIS FED. AID PROJECT

FINAL SURVEY NO.	SURVEYED	DATE
NOTE BOOK	PLOTTED	
AREAS CHECKED	TEMPLATE	
	AREAS CHECKED	

ORIGINAL SURVEY NO.	SURVEYED	DATE
NOTE BOOK	PLOTTED	
AREAS CHECKED	TEMPLATE	
	AREAS CHECKED	

MODEL: Default
 FILE NAME: D:\data\masonh.dwg\illinois\proj\PWDOT\Documents\DOT_Offices\District_1\Projects\146009\CAD\Drawings\146009-2b\crossn_CoalCityRd.dgn



USER NAME = MORDENAE	DESIGNED -	REVISD -
	DRAWN -	REVISD -
PLOT SCALE = 10,0000 * / in.	CHECKED -	REVISD -
PLOT DATE = 1/29/2021	DATE -	REVISD -

**STATE OF ILLINOIS
DEPARTMENT OF TRANSPORTATION**

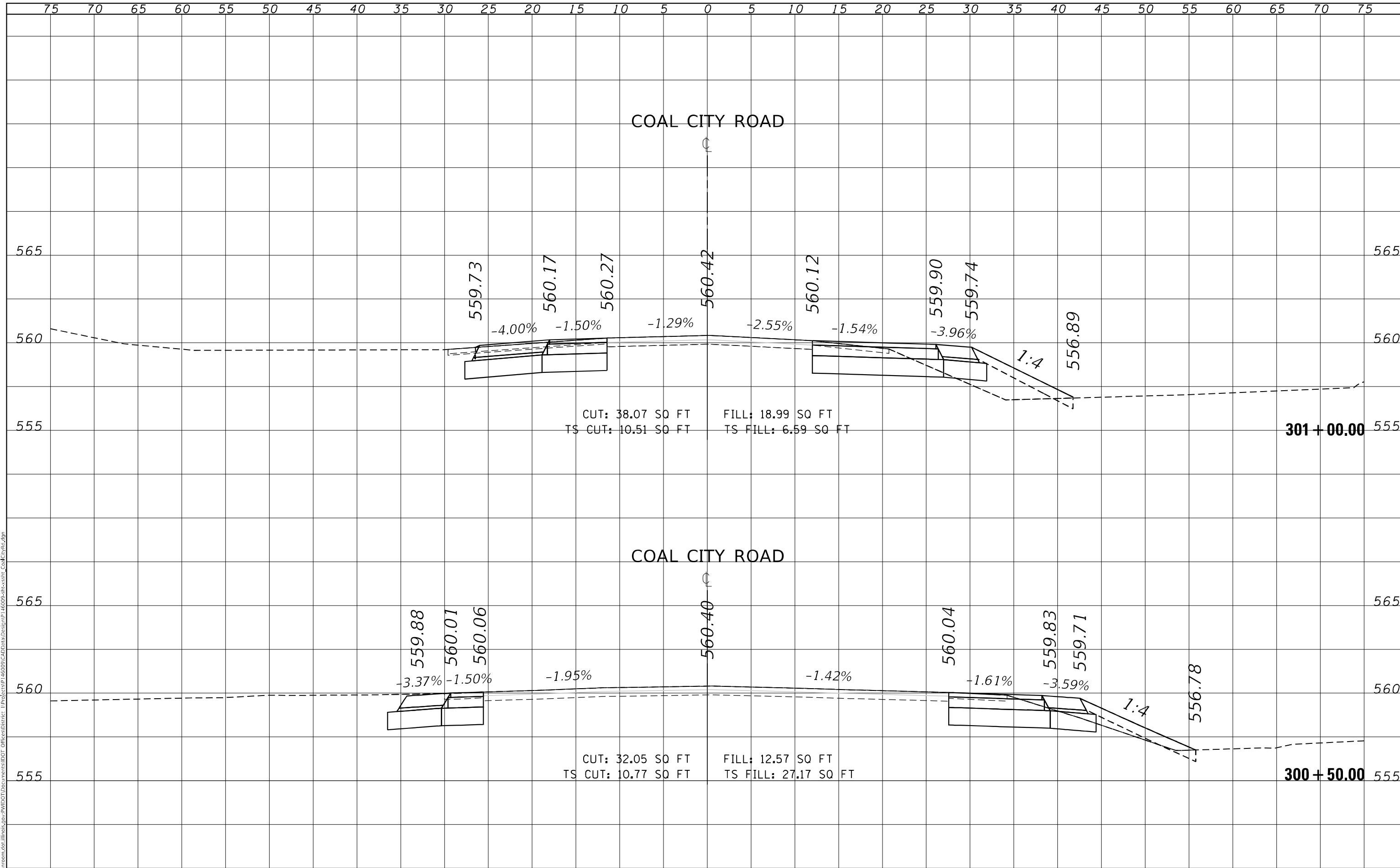
CROSS SECTIONS	
IL 129 AT COAL CITY ROAD	
SCALE:	SHEET OF SHEETS
STA. 299+50.00	TO STA. 300+00.00

F.A.U. RTE. 381	SECTION 90-N	COUNTY WILL	TOTAL SHEETS 169	SHEET NO. 161
ILLINOIS FED. AID PROJECT			CONTRACT NO. 60T30	

FINAL	SURVEYED	DATE
SURVEY	PLOTTED	BY
NOTE BOOK	TEMPLATE	
NO.	AREAS CHECKED	

ORIGINAL	SURVEYED	DATE
SURVEY	PLOTTED	BY
NOTE BOOK	TEMPLATE	
NO.	AREAS CHECKED	

MODEL: Default
FILE NAME: D:\data\mcomh.d\illinois\p\16099\CAD\Drawings\16099-2b\crossn_CoalCityRd.dgn



USER NAME = MORDENAE	DESIGNED -	REVISED -
	DRAWN -	REVISED -
PLOT SCALE = 10,0000 * / in.	CHECKED -	REVISED -
PLOT DATE = 1/29/2021	DATE -	REVISED -

**STATE OF ILLINOIS
DEPARTMENT OF TRANSPORTATION**

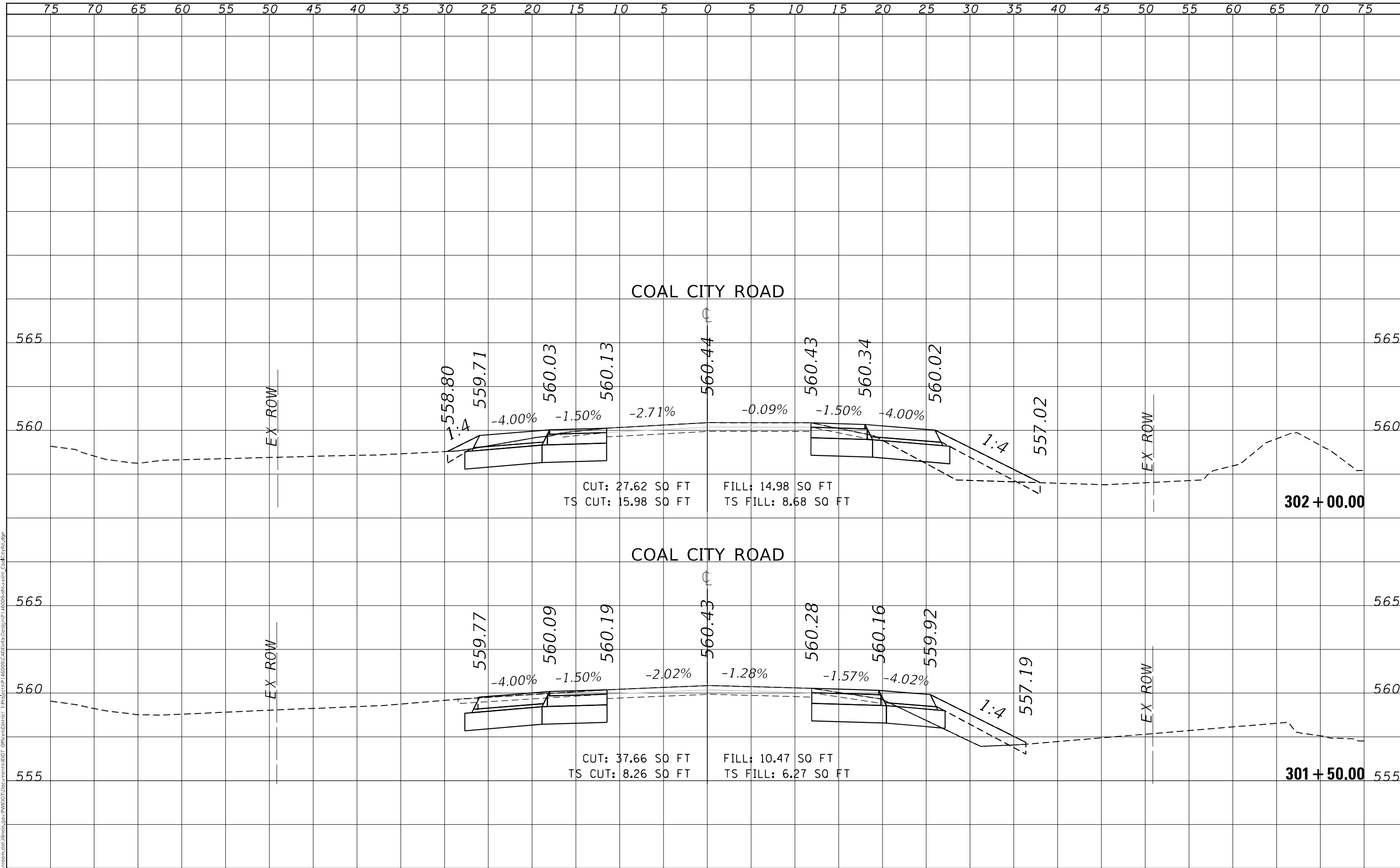
CROSS SECTIONS			
IL 129 AT COAL CITY ROAD			
SCALE:	SHEET	OF	SHEETS
			STA. 300+50.00 TO STA. 301+00.00

F.A.U. RTE.	SECTION	COUNTY	TOTAL SHEETS	SHEET NO.
381	90-N	WILL	169	162
				CONTRACT NO. 60T30
				ILLINOIS FED. AID PROJECT

FINAL SURVEY NO.	SURVEYED	DATE
NOTE BOOK	PLOTTED	
	TEMPLATE	
	AREAS CHECKED	

ORIGINAL SURVEY NO.	SURVEYED	DATE
	PLOTTED	
	TEMPLATE	
	AREAS CHECKED	

MODEL: Default
 FILE NAME: D:\data\mcomsh.d\illinois\p\16099\CAD\Drawings\16099-216-216-01-CrossSecs\CoalCityRd.dgn



USER NAME = MORDENAE	DESIGNED -	REVISED -
	DRAWN -	REVISED -
PLOT SCALE = 10,0000 * / in.	CHECKED -	REVISED -
PLOT DATE = 1/29/2021	DATE -	REVISED -

**STATE OF ILLINOIS
DEPARTMENT OF TRANSPORTATION**

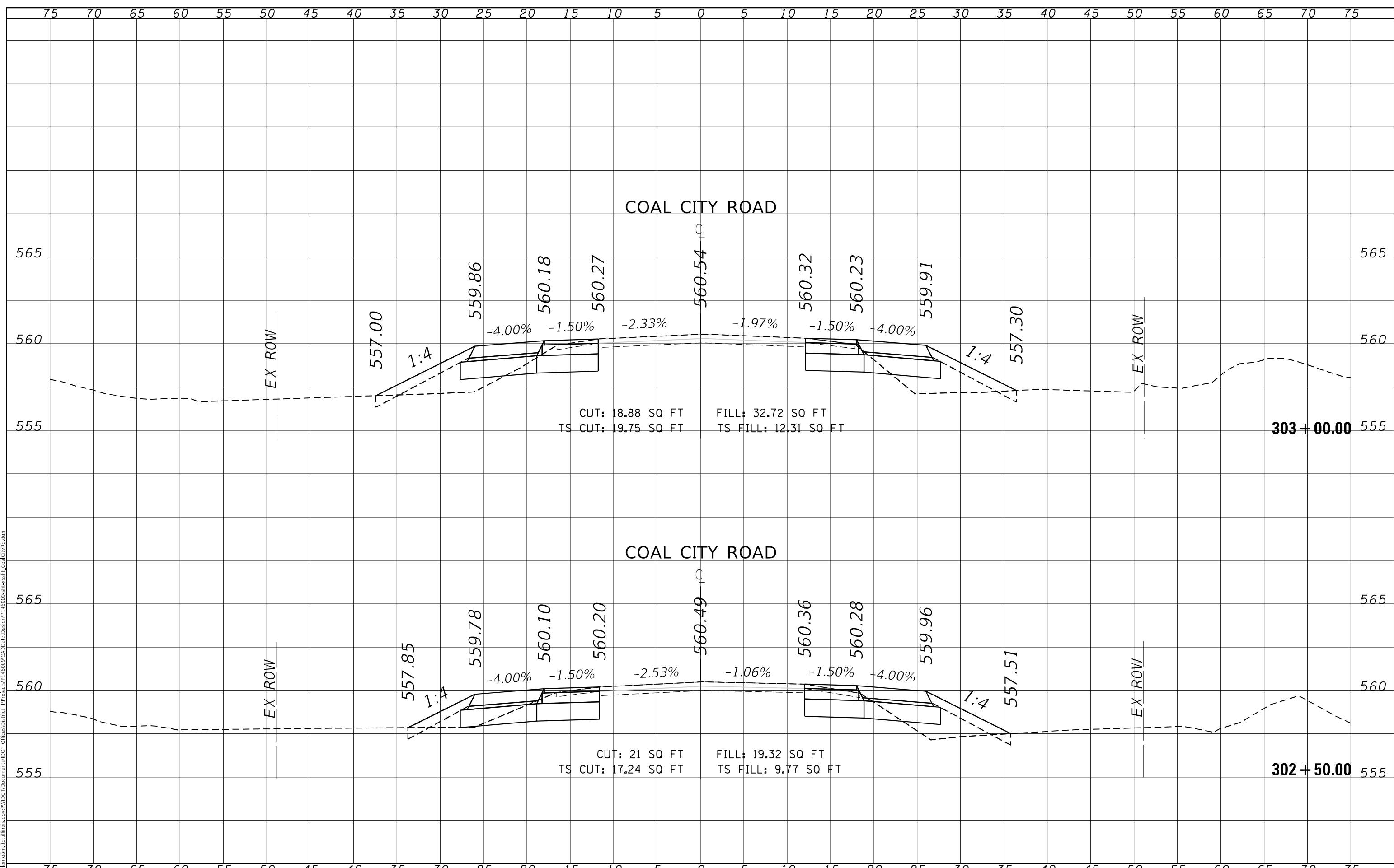
CROSS SECTIONS			
IL 129 AT COAL CITY ROAD			
SCALE:	SHEET	OF	SHEETS
			STA. 301+50.00 TO STA. 302+00.00

F.A.U. RTE.	SECTION	COUNTY	TOTAL SHEETS	SHEET NO.
381	90-N	WILL	169	163
				CONTRACT NO. 60T30
				ILLINOIS FED. AID PROJECT

FINAL SURVEY NO.	SURVEYED	DATE
NOTE BOOK	PLOTTED	
AREAS CHECKED	TEMPLATE	
	AREAS	
	CHECKED	

ORIGINAL SURVEY NO.	SURVEYED	DATE
NOTE BOOK	PLOTTED	
AREAS CHECKED	TEMPLATE	
	AREAS	
	CHECKED	

MODEL: Default
 FILE NAME: D:\data\mcomsh.d\illinois\p\PROJECTS\146009\CAD\Drawings\146009-21b\crossn_CoalCityRd.dgn



USER NAME = MORDENAE	DESIGNED -	REVISED -
	DRAWN -	REVISED -
PLOT SCALE = 10,0000 * / in.	CHECKED -	REVISED -
PLOT DATE = 1/29/2021	DATE -	REVISED -

**STATE OF ILLINOIS
 DEPARTMENT OF TRANSPORTATION**

**CROSS SECTIONS
 IL 129 AT COAL CITY ROAD**

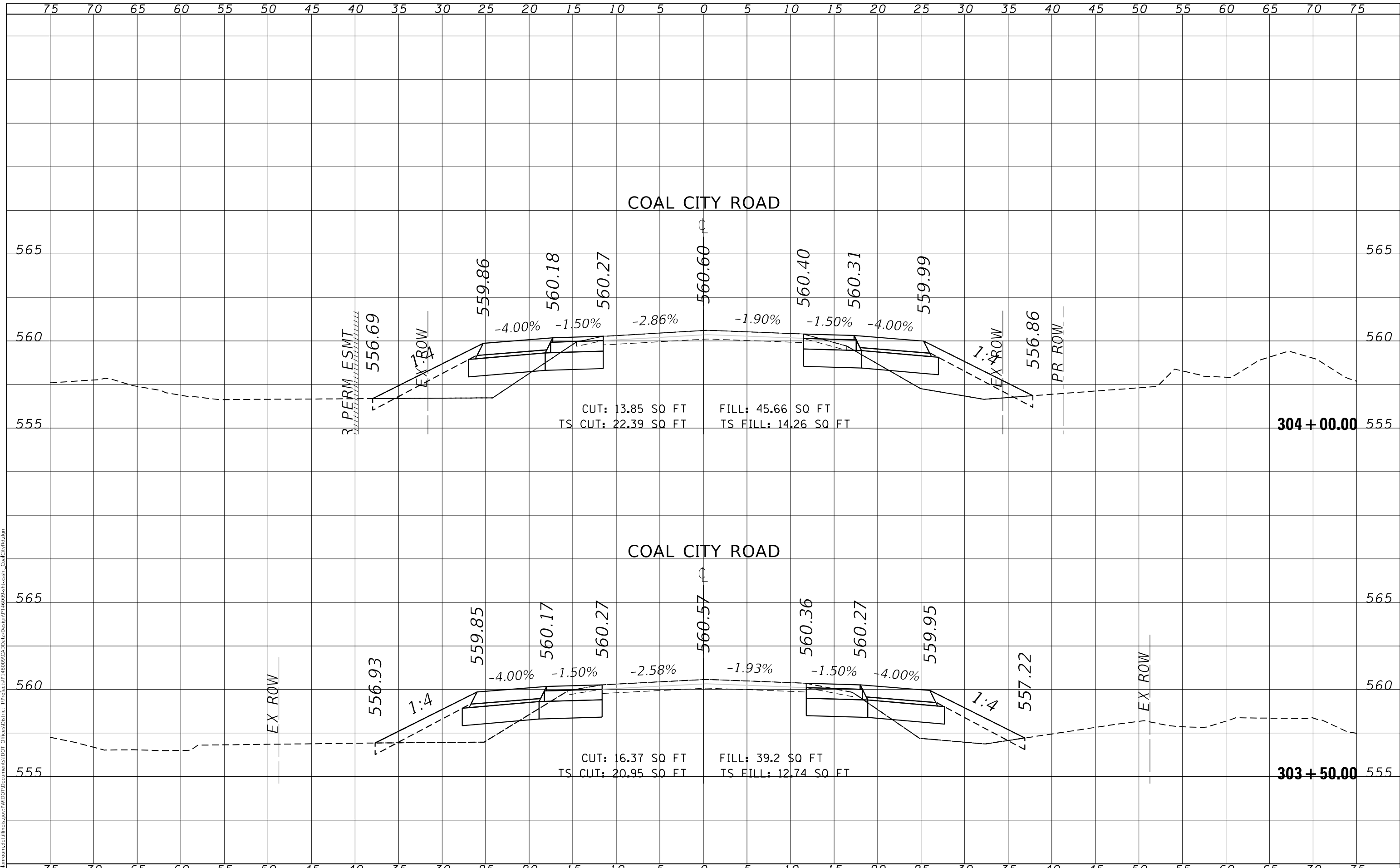
SCALE: SHEET OF SHEETS STA. 302+50.00 TO STA. 303+00.00

F.A.U. RTE. 381	SECTION 90-N	COUNTY WILL	TOTAL SHEETS 169	SHEET NO. 164
			CONTRACT NO. 60T30	
ILLINOIS FED. AID PROJECT				

FINAL SURVEY NO.	SURVEYED	DATE
NOTE BOOK	PLOTTED	
AREAS CHECKED	TEMPLATE	
	AREAS	

ORIGINAL SURVEY NO.	SURVEYED	DATE
NOTE BOOK	PLOTTED	
AREAS CHECKED	TEMPLATE	
	AREAS	

MODEL: Default
 FILE NAME: D:\data\masonh.dwg\illinois\pww\DOT\Documents\DOT_Offices\District_1\Projects\146009\CAD\Drawings\146009-216-216.dwg
 CoalCityRd.dgn



USER NAME = MORDENAE	DESIGNED -	REVISED -
	DRAWN -	REVISED -
PLOT SCALE = 10,0000 * / in.	CHECKED -	REVISED -
PLOT DATE = 1/29/2021	DATE -	REVISED -

**STATE OF ILLINOIS
 DEPARTMENT OF TRANSPORTATION**

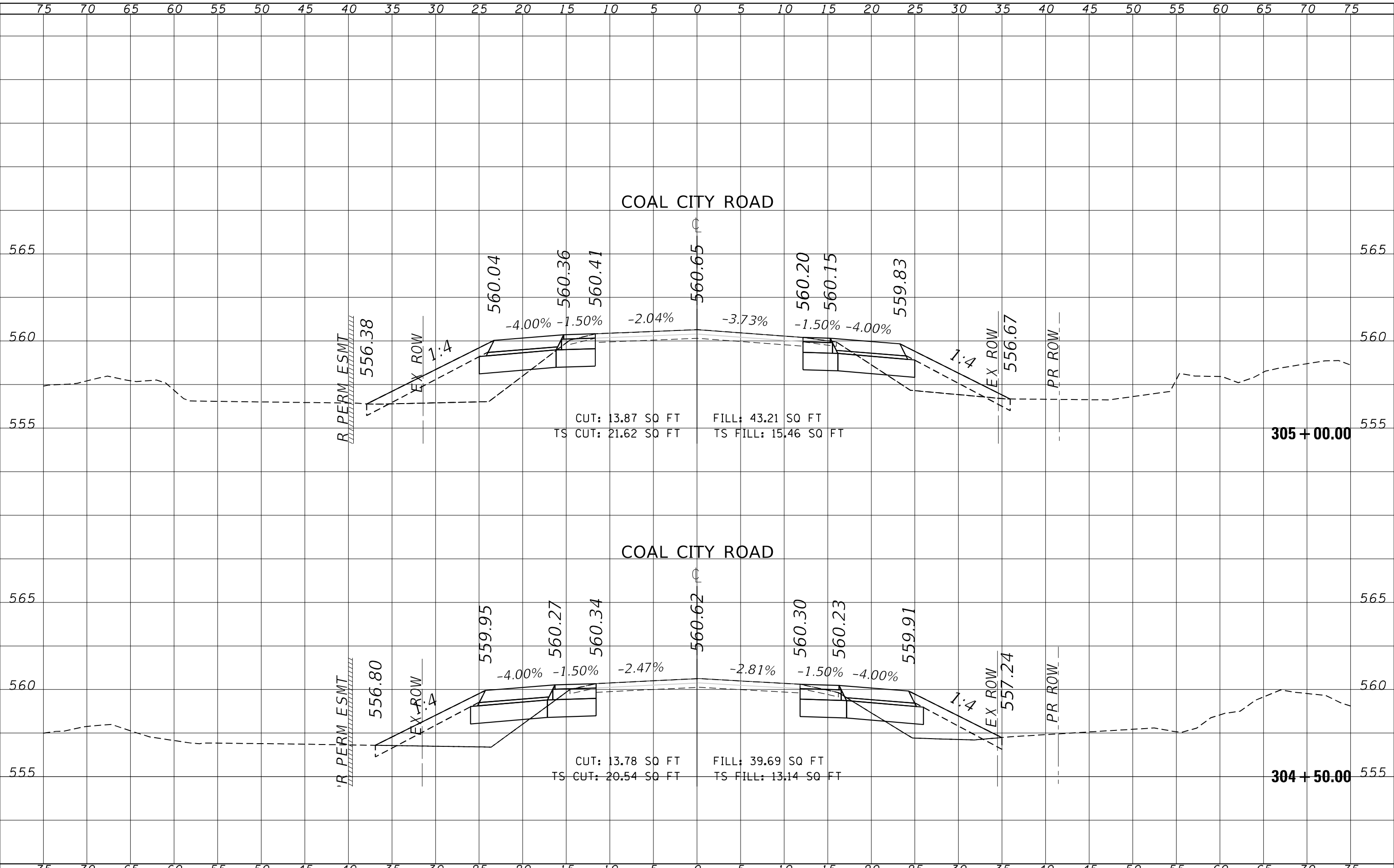
CROSS SECTIONS	
IL 129 AT COAL CITY ROAD	
SCALE:	SHEET OF SHEETS
STA. 303+50.00	TO STA. 304+00.00

F.A.U. RTE. 381	SECTION 90-N	COUNTY WILL	TOTAL SHEETS 169	SHEET NO. 165
CONTRACT NO. 60T30				ILLINOIS FED. AID PROJECT

FINAL SURVEY NO.	SURVEYED	DATE
NOTE BOOK	PLOTTED	
AREAS CHECKED	TEMPLATE	
	AREAS CHECKED	

ORIGINAL SURVEY NO.	SURVEYED	DATE
	PLOTTED	
	TEMPLATE	
	AREAS CHECKED	
	AREAS CHECKED	

MODEL: Default
 FILE NAME: D:\data\mcomsh.d\illinois\p\16099\CAD\Drawings\16099-2b\cross\CoalCityRc.dgn



USER NAME = MORDENAE	DESIGNED -	REVISED -
	DRAWN -	REVISED -
PLOT SCALE = 10,0000 * / in.	CHECKED -	REVISED -
PLOT DATE = 1/29/2021	DATE -	REVISED -

STATE OF ILLINOIS
 DEPARTMENT OF TRANSPORTATION

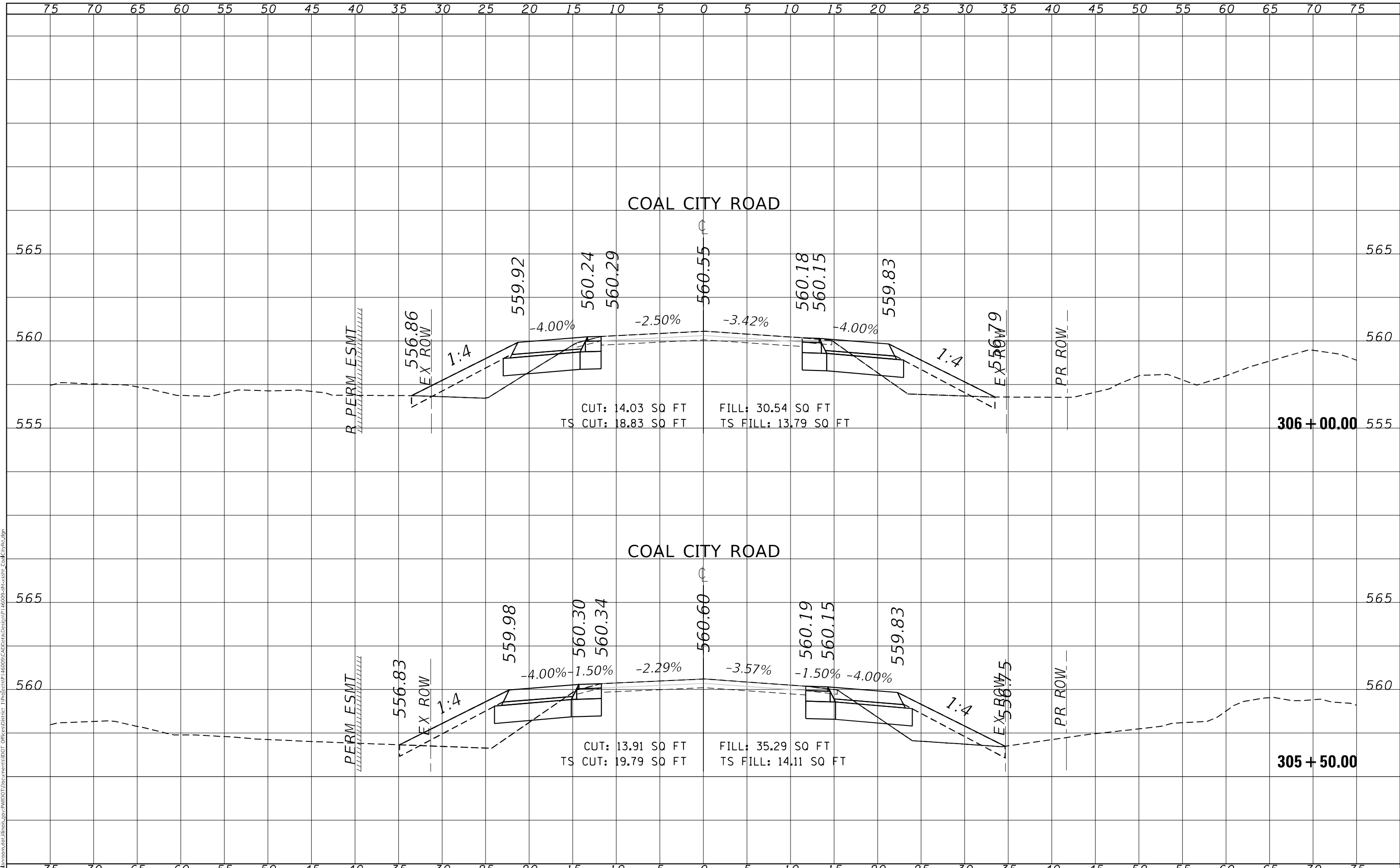
CROSS SECTIONS	
IL 129 AT COAL CITY ROAD	
SCALE:	SHEET OF SHEETS
STA. 304+50.00 TO STA. 305+00.00	

F.A.U. RTE.	SECTION	COUNTY	TOTAL SHEETS	SHEET NO.
381	90-N	WILL	169	166
CONTRACT NO. 60T30				
ILLINOIS FED. AID PROJECT				

FINAL SURVEY NO.	SURVEYED	DATE
NOTE BOOK	PLOTTED	
AREAS CHECKED	TEMPLATE	
	AREAS CHECKED	

ORIGINAL SURVEY NO.	SURVEYED	DATE
	PLOTTED	
	TEMPLATE	
	AREAS CHECKED	

MODEL: Default
 FILE NAME: D:\data\mcomsh.dwg\illinois\pwr\p146099\CAD\Drawn\Design\146099-216-ssm-CoaCityRc.dgn



USER NAME = MORDENAE	DESIGNED -	REVISED -
	DRAWN -	REVISED -
PLOT SCALE = 10,0000 * / in.	CHECKED -	REVISED -
PLOT DATE = 1/29/2021	DATE -	REVISED -

STATE OF ILLINOIS
DEPARTMENT OF TRANSPORTATION

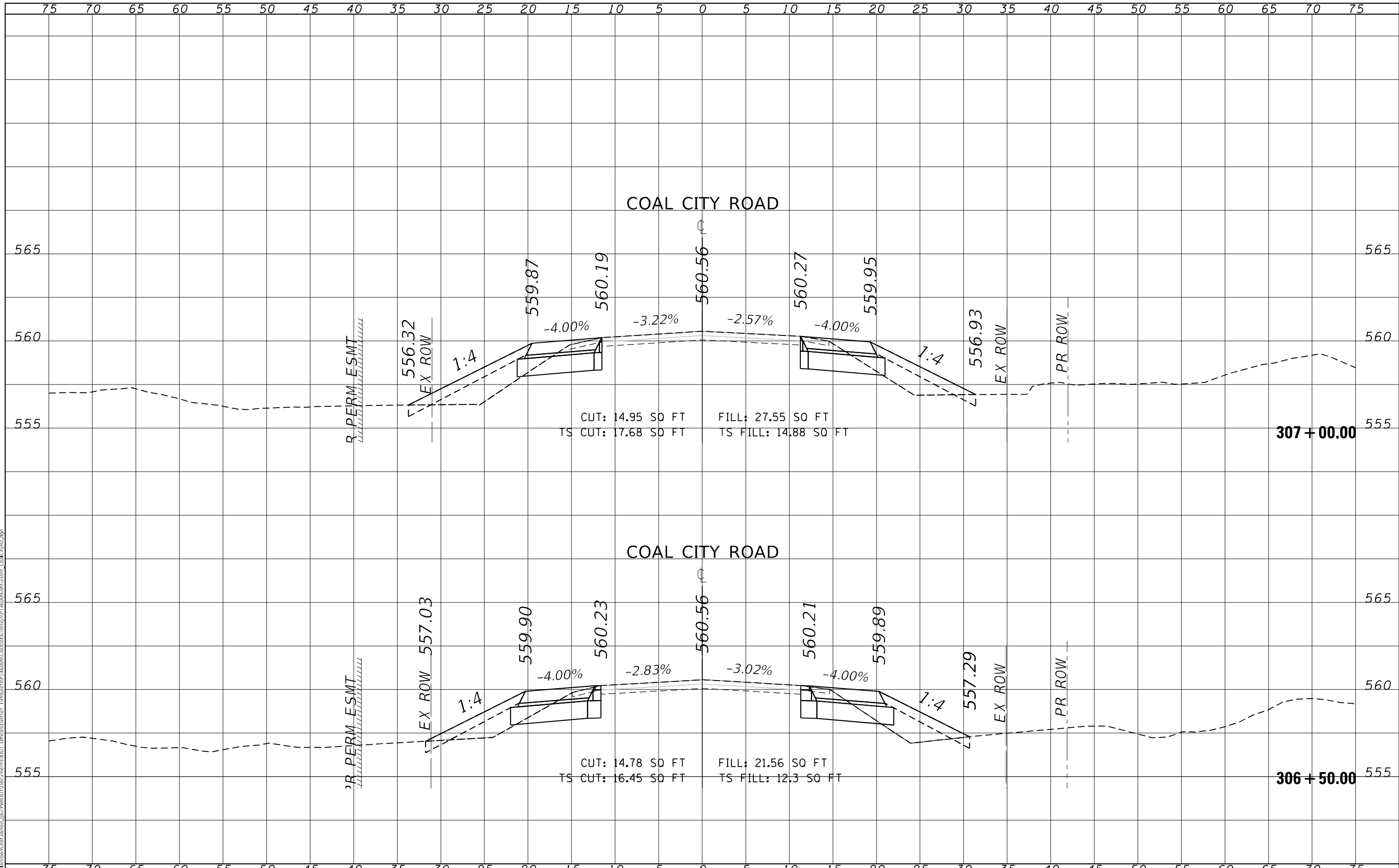
SCALE:		SHEET	OF	SHEETS	STA. 305+50.00	TO STA. 306+00.00
--------	--	-------	----	--------	----------------	-------------------

F.A.U. RTE.	SECTION	COUNTY	TOTAL SHEETS	SHEET NO.
381	90-N	WILL	169	167
				CONTRACT NO. 60T30
				ILLINOIS FED. AID PROJECT

FINAL SURVEY NO.	SURVEYED	DATE
NOTE BOOK	PLOTTED	
AREAS CHECKED	TEMPLATE	
	AREAS CHECKED	

ORIGINAL SURVEY NO.	SURVEYED	DATE
	PLOTTED	
	TEMPLATE	
	AREAS CHECKED	

MODEL: Default
 FILE NAME: D:\data\mcomh.dwg\illinois\pww\DOT\Documents\DOT_Offices\District_1\Projects\146009\CAD\Drawings\146009-2htxcross_CoalCityRd.dgn



USER NAME = MORDENAE	DESIGNED -	REVISED -
	DRAWN -	REVISED -
PLOT SCALE = 10,0000 * / in.	CHECKED -	REVISED -
PLOT DATE = 1/29/2021	DATE -	REVISED -

**STATE OF ILLINOIS
 DEPARTMENT OF TRANSPORTATION**

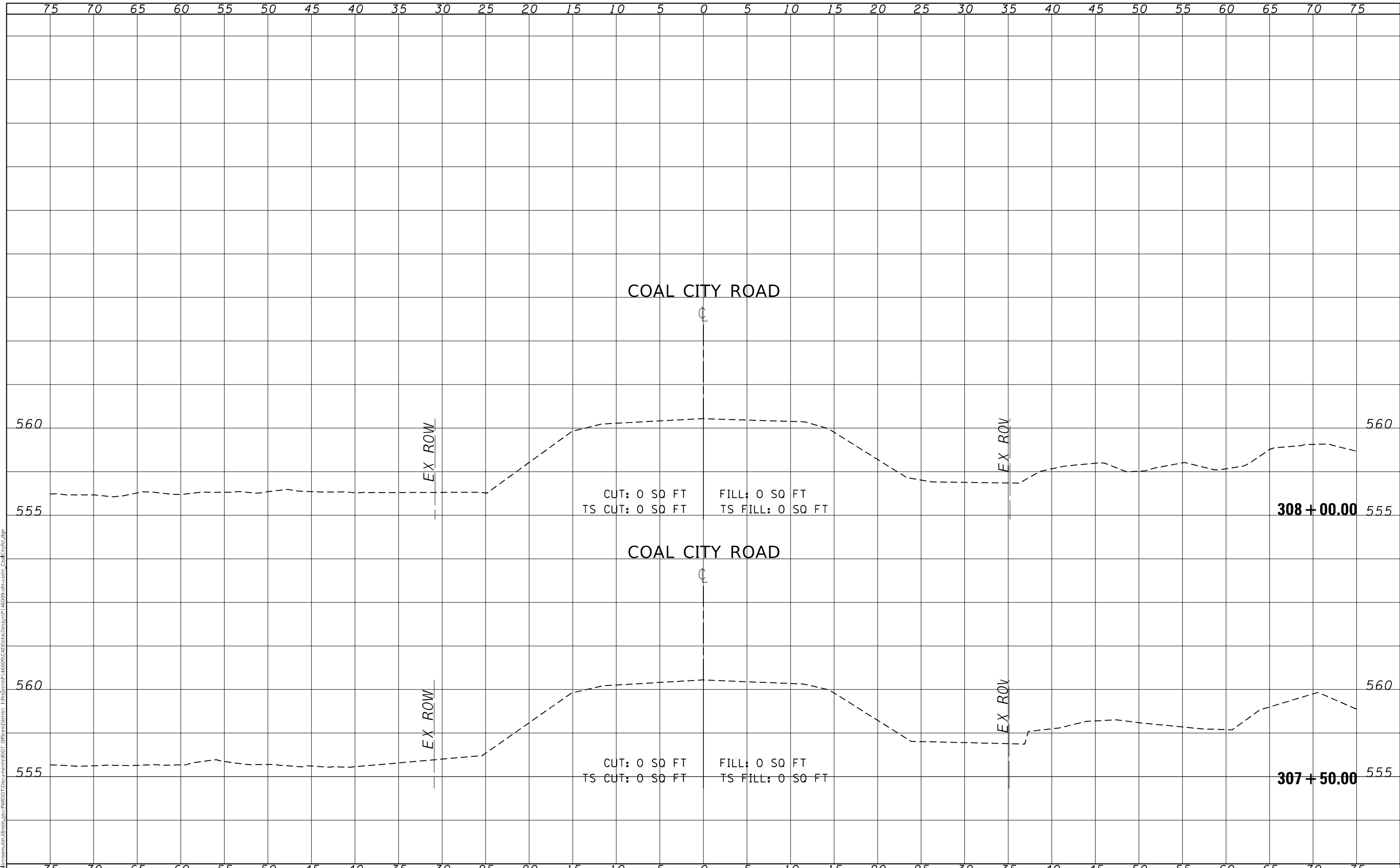
CROSS SECTIONS			
IL 129 AT COAL CITY ROAD			
SCALE:	SHEET	OF SHEETS	STA. 306+50.00 TO STA. 307+00.00

F.A.U. RTE.	SECTION	COUNTY	TOTAL SHEETS	SHEET NO.
381	90-N	WILL	169	168
				CONTRACT NO. 60T30
ILLINOIS FED. AID PROJECT				

FINAL SURVEY NO.	SURVEYED	DATE
NOTE BOOK	PLOTTED	
	TEMPLATE	
	AREAS CHECKED	

ORIGINAL SURVEY NO.	SURVEYED	DATE
NOTE BOOK	PLOTTED	
	TEMPLATE	
	AREAS CHECKED	

MODEL: Default
FILE NAME: D:\data\mcomsh.d\illinois\p\PROJECTS\146095\CAD\Drawings\146095-2b\crossn_CoalCityRd.dgn



CUT: 0 SQ FT FILL: 0 SQ FT
TS CUT: 0 SQ FT TS FILL: 0 SQ FT

CUT: 0 SQ FT FILL: 0 SQ FT
TS CUT: 0 SQ FT TS FILL: 0 SQ FT

**STATE OF ILLINOIS
DEPARTMENT OF TRANSPORTATION**

**CROSS SECTIONS
IL 129 AT COAL CITY ROAD**

USER NAME = MORDENAE	DESIGNED -	REVISED -
	DRAWN -	REVISED -
PLOT SCALE = 10,0000 * / in.	CHECKED -	REVISED -
PLOT DATE = 1/29/2021	DATE -	REVISED -

SCALE: SHEET OF SHEETS STA. 307+50.00 TO STA. 308+00.00

F.A.U. RTE.	SECTION	COUNTY	TOTAL SHEETS	SHEET NO.
381	90-N	WILL	169	169
				CONTRACT NO. 60T30
				ILLINOIS FED. AID PROJECT