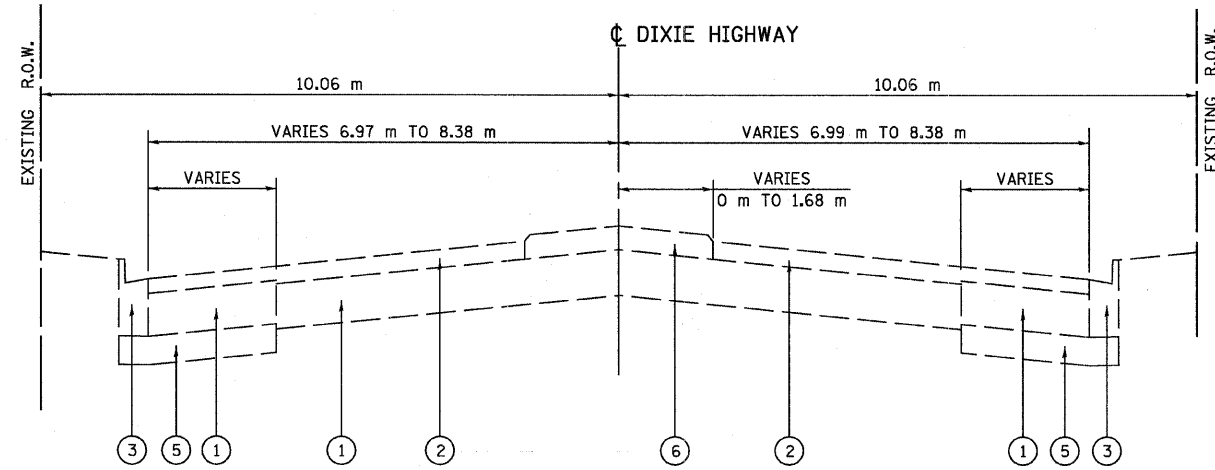
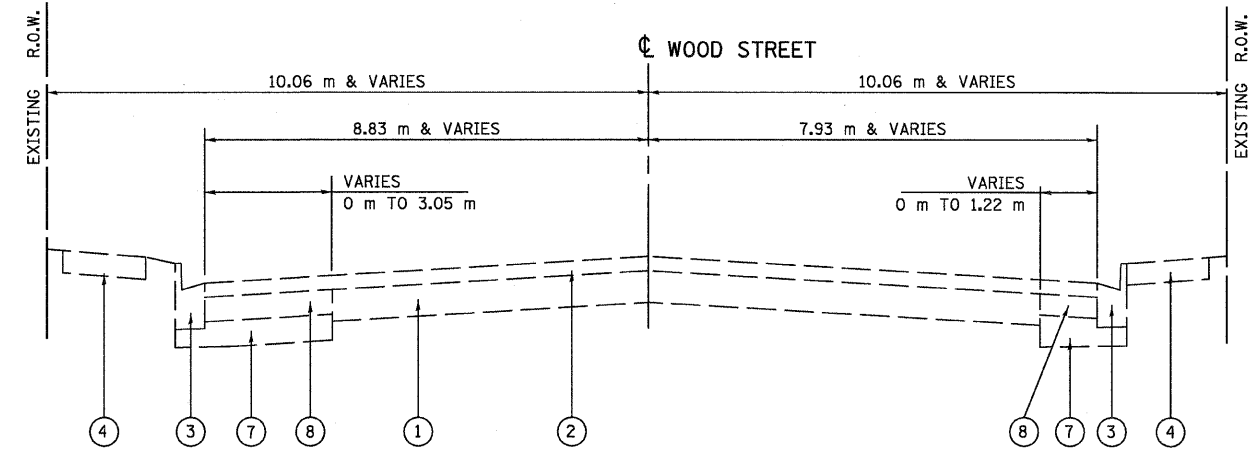


F.A.P. RTE.	SECTION	COUNTY	TOTAL SHEETS	SHEET NO.
351	3277R	COOK	541	17
STA.		TO STA.		
FED. ROAD DIST. NO.		ILLINOIS FED. AID PROJECT		

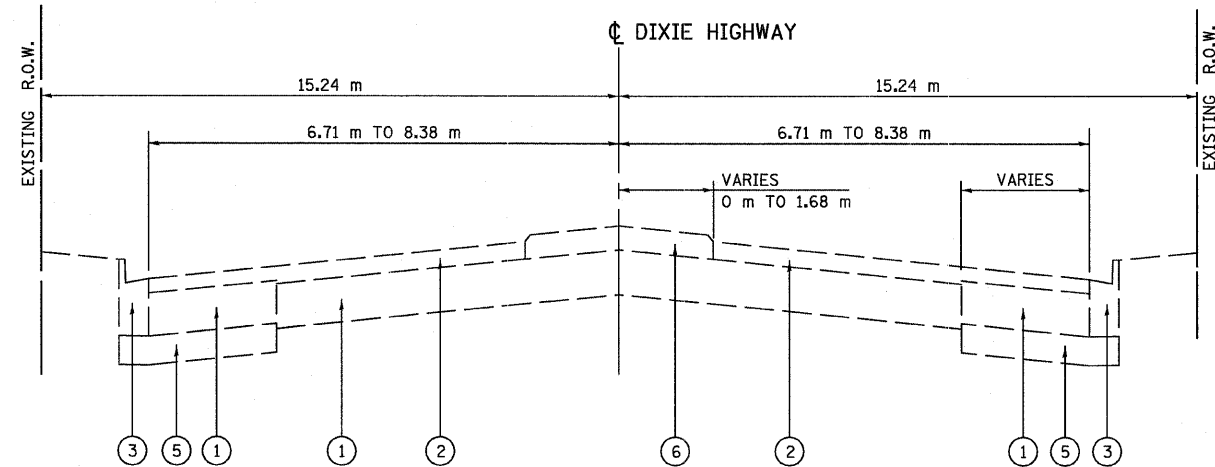
CONTRACT NO. 60774



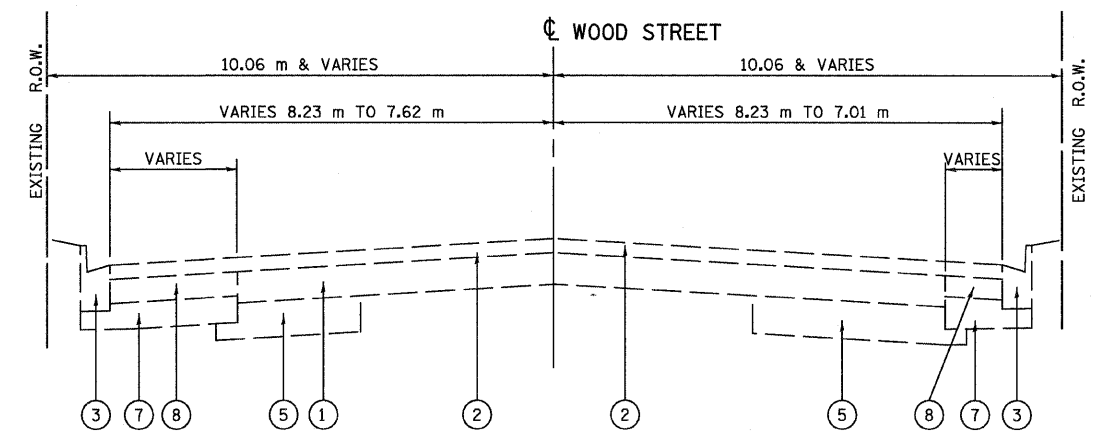
DIXIE HIGHWAY  
STA. 10+786.210 TO STA. 11+000.000



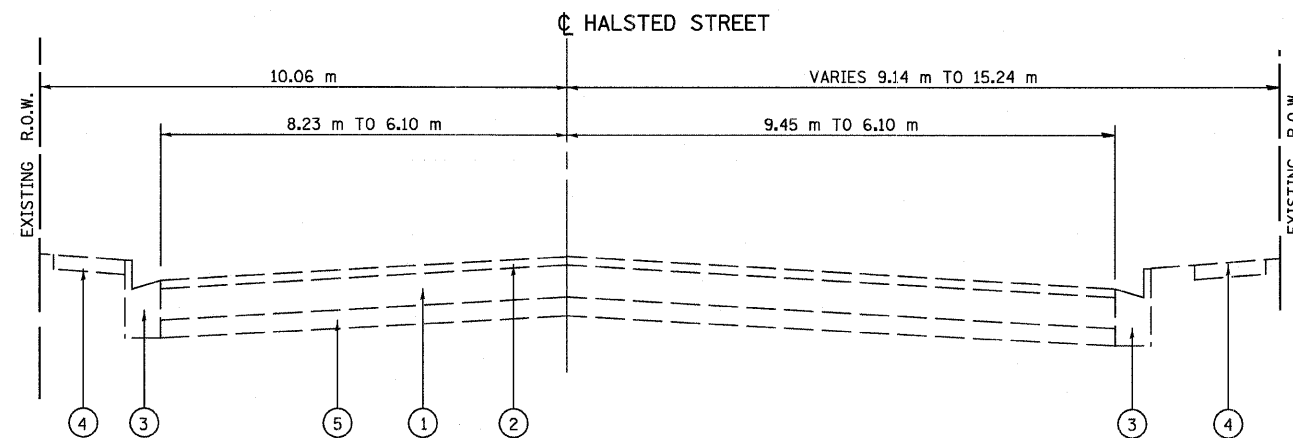
WOOD STREET  
STA. 20+950.000 - STA. 21+000.000



DIXIE HIGHWAY  
STA. 11+000.000 TO STA. 11+101.240



WOOD STREET  
STA. 21+000.000 - STA. 21+048.300



HALSTED STREET  
STA. 70+959.100 TO STA. 71+194.320

LEGEND - EXISTING

- ① EXIST. P.C.C. PAVEMENT OR P.C.C. BASE COURSE, 225-250 mm
- ② EXIST. HOT-MIX ASPHALT SURFACE, 125 mm
- ③ EXIST. CONCRETE CURB AND GUTTER
- ④ EXIST. P.C.C. SIDEWALK
- ⑤ EXIST. SUB-BASE GRANULAR MATERIAL, 150 mm
- ⑥ EXIST. CONCRETE CORRUGATED MEDIAN
- ⑦ EXIST. AGGREGATE SUBGRADE, 300 mm
- ⑧ EXIST. HOT-MIX ASPHALT BASE COURSE WIDENING, 160 mm

REVISIONS	
NAME	DATE

ILLINOIS DEPARTMENT OF TRANSPORTATION  
US RTE 6 FROM I-294 TO IL RTE 1  
EXISTING TYPICAL SECTIONS  
DIXIE HIGHWAY, WOOD STREET,  
AND HALSTED STREET  
DRAWN BY VAP  
CHECKED BY JRP  
DATE 01/28/09