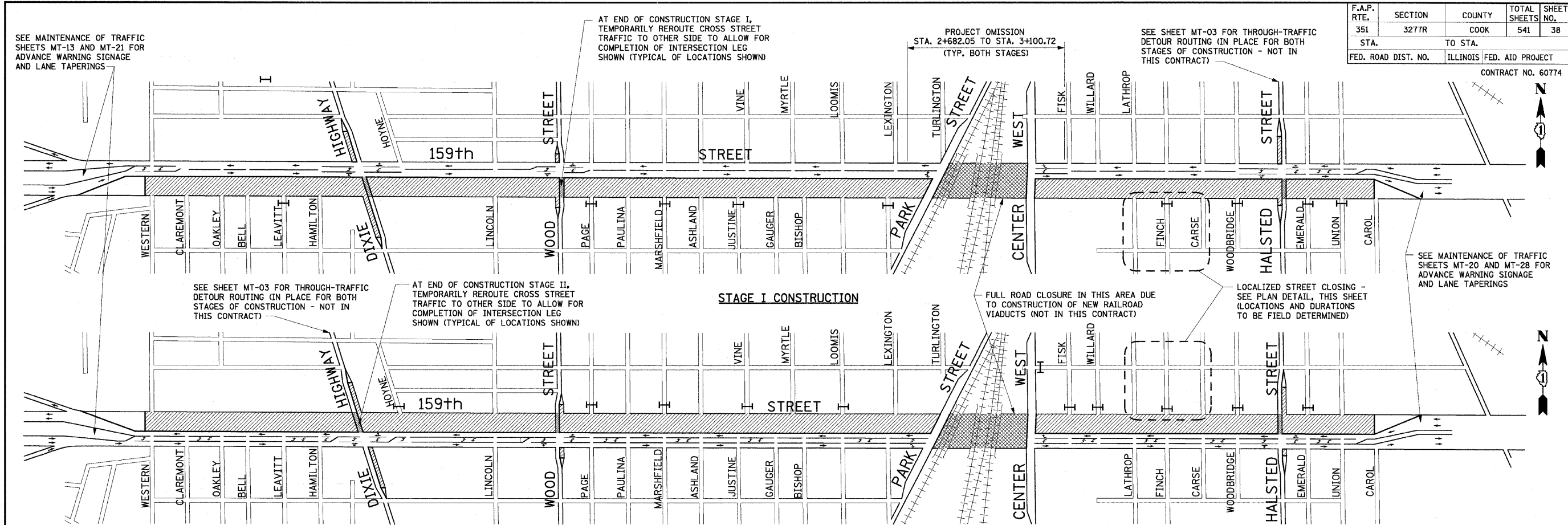


F.A.P. RTE.	SECTION	COUNTY	TOTAL SHEETS	SHEET NO.
351	3277R	COOK	541	38
STA.	TO STA.		FED. ROAD DIST. NO.	
	ILLINOIS		FED. AID PROJECT	
CONTRACT NO. 60774				



SEQUENCING OF STAGING

STAGE I

CONSTRUCTION

THROUGH TRAFFIC DETOUR ROUTE (AS SHOWN ON SHEET MT-03) IS ESTABLISHED UNDER A SEPARATE CONTRACT, AND WILL BE IN PLACE THROUGH THE DURATION OF THIS PROJECT. PLAN IS INCLUDED IN THIS CONTRACT FOR INFORMATIONAL PURPOSES ONLY.

INSTALL ALL NECESSARY TEMPORARY GUIDE SIGNS ON LOCAL MAJOR ARTERIES (INCLUDING I-294) AND 159th STREET, AS SHOWN ON THE MAINTENANCE OF TRAFFIC PLANS, OR AS DIRECTED BY THE ENGINEER.

PLACE TRAFFIC CONTROL DEVICES, TEMPORARY PAVEMENT MARKINGS, AND CONSTRUCTION SIGNAGE, AS SHOWN ON THE PLANS, AND AS DIRECTED BY THE ENGINEER.

INSTALL ALL TEMPORARY DRAINAGE STRUCTURES AND PIPES THAT MUST BE BUILT PRIOR TO CONSTRUCTION.

REHABILITATE/WIDEN/CONSTRUCT THE FOLLOWING (AS SHOWN ON THE STAGE I CONSTRUCTION PLAN ABOVE):
 - 159th ST., STA. 0+288.0 TO STA. 4+050.0 (EXCEPT PARK TO CENTER)
 - WEST SIDE OF DIXIE HIGHWAY, STA. 10+786.215 TO STA. 11+100.817
 - WEST SIDE OF WOOD STREET, STA. 20+965.223 TO STA. 21+048.407
 - WEST SIDE OF HALSTED STREET, STA. 70+959.192 TO STA. 71+194.316

UPON COMPLETION OF STAGE I CONSTRUCTION, PLACE TEMPORARY PAVEMENT MARKINGS ALONG 159th STREET AND MAJOR CROSS STREETS TO REFLECT "COMPLETED PROJECT" TRAFFIC PATTERNS.

TRAFFIC

DURING INSTALLATION OF TEMPORARY SIGNING AND TRAFFIC CONTROL DEVICES, STANDARD LANE CLOSURES SHALL BE USED. TIME AND DURATION OF THESE OPERATIONS (I.E. OFFPEAKS OR NIGHT TIME ONLY) WILL BE DETERMINED BY THE ENGINEER.

159th STREET WILL BE CLOSED TO ALL TRAFFIC BETWEEN PARK STREET AND CENTER/WEST (STA. 2+750 TO STA. 3+000) FOR THE DURATION OF STAGE I CONSTRUCTION TO ALLOW FOR THE CONSTRUCTION OF NEW RAILROAD VIADUCTS. THROUGH TRAFFIC WILL BE DIVERTED NORTH ALONG DIXIE HIGHWAY AND HALSTED STREET TO SIBLEY BOULEVARD (147th STREET). SEE THROUGH-TRAFFIC DETOUR ROUTING SHEET MT-03.

"LOCALIZED" 159th STREET TRAFFIC WILL BE LIMITED TO ONE LANE IN EACH DIRECTION THROUGH THE WORK ZONE, WITH A DEDICATED LEFT TURN LANE AT ALL MAIN ARTERIAL STREETS IN THE ZONE. ACCESS TO ALL MAIN ARTERIES SHALL BE UNRESTRICTED.

TRAFFIC ON DIXIE HIGHWAY, WOOD STREET, AND HALSTED STREET WILL BE LIMITED TO ONE LANE IN EACH DIRECTION THROUGH THEIR RESPECTIVE WORK ZONES (ALL EXCEPT WOOD) WITH CHANNELIZED LEFT-TURN LANES AT 159th STREET.

STAGE II

CONSTRUCTION

MAINTAIN ALL NECESSARY TEMPORARY GUIDE SIGNS AS SHOWN ON THE PLANS, OR AS DIRECTED BY THE ENGINEER.

PLACE TRAFFIC CONTROL DEVICES, TEMPORARY PAVEMENT MARKINGS, AND CONSTRUCTION SIGNAGE, AS SHOWN ON THE MAINTENANCE OF TRAFFIC PLANS, AND AS DIRECTED BY THE ENGINEER.

REHABILITATE/WIDEN/CONSTRUCT THE FOLLOWING (AS SHOWN ON THE STAGE II CONSTRUCTION PLAN ABOVE):
 - 159th ST., STA. 0+463.500 TO STA. 3+973.000 (EXCEPT PARK TO CENTER)
 - EAST SIDE OF DIXIE HIGHWAY, STA. 10+786.215 TO STA. 11+100.817
 - EAST SIDE OF WOOD STREET, STA. 20+965.223 TO STA. 21+048.407
 - EAST SIDE OF HALSTED STREET, STA. 70+959.192 TO STA. 71+194.316

UPON COMPLETION OF STAGE II CONSTRUCTION, REMOVE TEMPORARY PAVEMENT MARKINGS AND SIGNS, AND INSTALL PERMANENT GUIDE SIGNS AND PAVEMENT MARKINGS ON 159th STREET, AND ALL LOCAL ROADS.

TRAFFIC

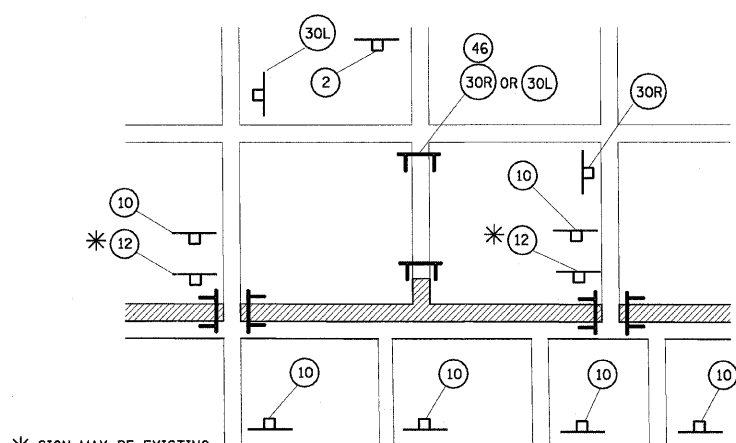
DURING INSTALLATION OF TEMPORARY SIGNING AND TRAFFIC CONTROL DEVICES, STANDARD LANE CLOSURES SHALL BE USED. TIME AND DURATION OF THESE OPERATIONS (I.E. OFFPEAKS OR NIGHT TIME ONLY) WILL BE DETERMINED BY THE ENGINEER.

159th STREET WILL BE CLOSED TO ALL TRAFFIC BETWEEN PARK STREET AND CENTER/WEST (STA. 2+750 TO STA. 3+000) FOR THE DURATION OF STAGE I CONSTRUCTION TO ALLOW FOR THE CONSTRUCTION OF NEW RAILROAD VIADUCTS. THROUGH TRAFFIC WILL BE DIVERTED NORTH ALONG DIXIE HIGHWAY AND HALSTED STREET TO SIBLEY BOULEVARD (147th STREET). SEE THROUGH-TRAFFIC DETOUR ROUTING SHEET MT-03.

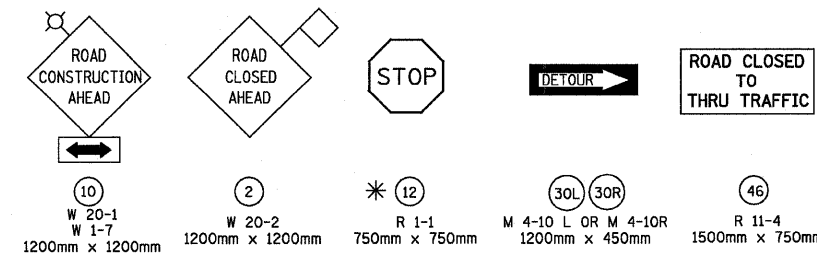
"LOCALIZED" 159th STREET TRAFFIC WILL BE LIMITED TO ONE LANE IN EACH DIRECTION THROUGH THE WORK ZONE, WITH A DEDICATED LEFT TURN LANE AT ALL MAIN ARTERIAL STREETS IN THE ZONE. ACCESS TO ALL MAIN ARTERIES SHALL BE UNRESTRICTED.

TRAFFIC ON DIXIE HIGHWAY, WOOD STREET, AND HALSTED STREET WILL BE LIMITED TO ONE LANE IN EACH DIRECTION THROUGH THEIR RESPECTIVE WORK ZONES (ALL EXCEPT WOOD) WITH CHANNELIZED LEFT-TURN LANES AT 159th STREET.

STAGE II CONSTRUCTION



* SIGN MAY BE EXISTING. IF SO, MAINTAIN THRU CONSTRUCTION.



NOTES FOR CONSTRUCTION STAGING PLANS:

WIDTHS OF 159th STREET AND MAJOR CROSS STREETS HAVE BEEN DISTORTED TO BETTER SHOW TRAFFIC FLOWS AND AREAS OF CONSTRUCTION.

REFER TO INDIVIDUAL MAINTENANCE OF TRAFFIC SHEETS FOR MORE DETAIL, INCLUDING SIGNAGE AND TEMPORARY PAVEMENT MARKINGS.

LEGEND (THIS SHEET ONLY)

- LOCAL ROAD TO BE CLOSED FOR LONGER DURATION DURING STAGE CONSTRUCTION - SEE DETAIL THIS SHEET FOR SIGNAGE
- BARRICADE TYPE III WITH FLASHING LIGHT (ONE SYMBOL SHALL REPRESENT ANY NUMBER OF BARRICADES REQUIRED TO ADEQUATELY PROTECT THE AREA SHOWN)
- TEMPORARY TRAFFIC ADVISORY SIGN
- SIGN LEGEND NUMBER (SEE SIGN LEGEND FOR SIGNS AND CORRESPONDING NUMBERS)
- CONSTRUCTION WORK ZONE
- SECTION OF FULL ROAD CLOSURE (FOR STAGE DURATION)
- SECTION OF MAJOR INTERSECTION TO BE COMPLETED IN SEPARATE SEQUENCE AFTER MAINLINE HAS BEEN COMPLETED AND TRAFFIC DETOURED

REVISIONS	
NAME	DATE

ILLINOIS DEPARTMENT OF TRANSPORTATION
 US RTE 6 FROM I-294 TO IL RTE 1
**MAINTENANCE OF TRAFFIC
 OVERALL STAGE CONSTRUCTION PLANS**

MT-02
 DATE 01/28/09

DRAWN BY MRF
 CHECKED BY JWK