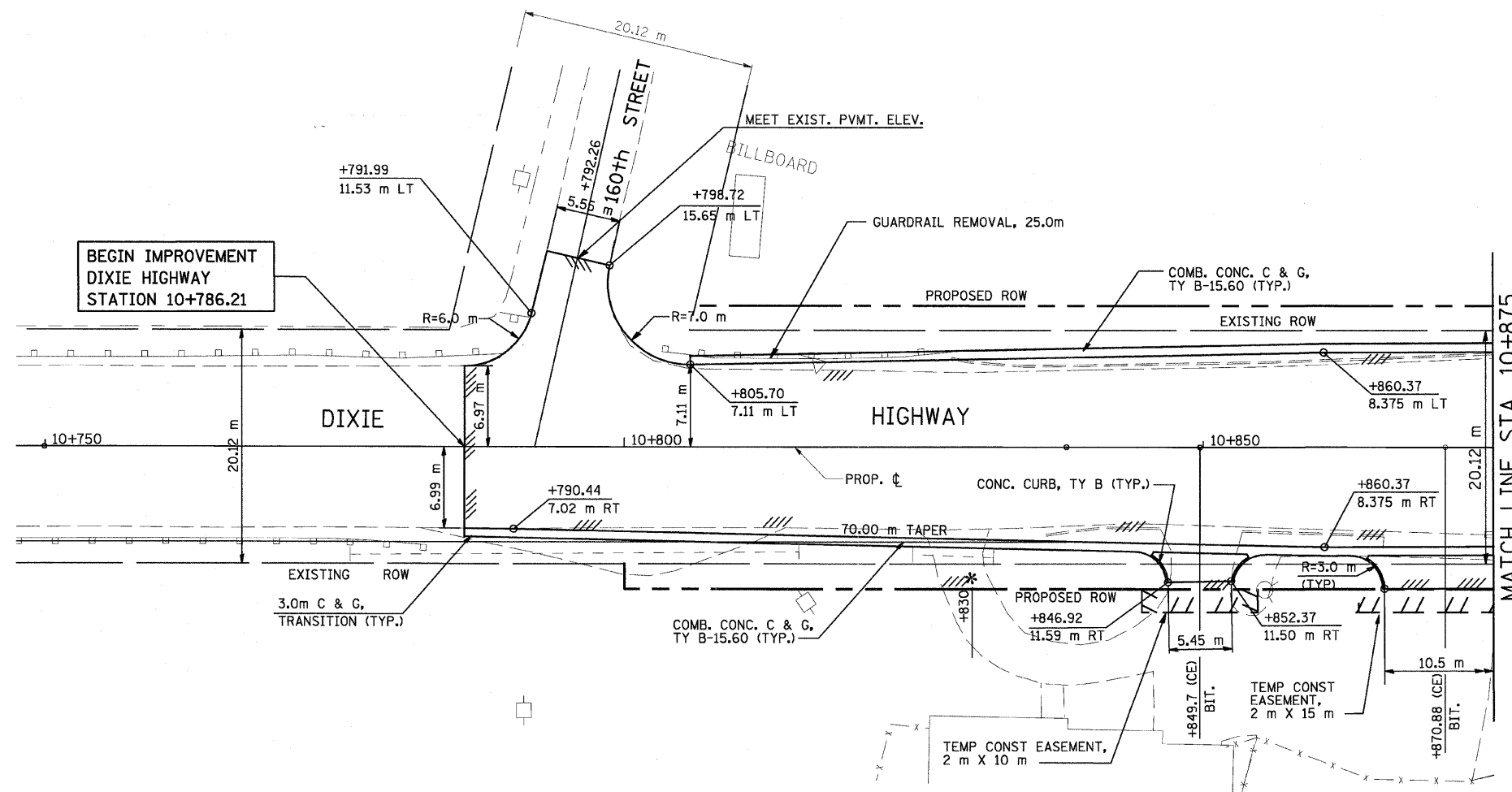
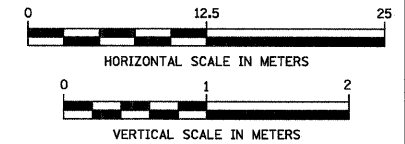


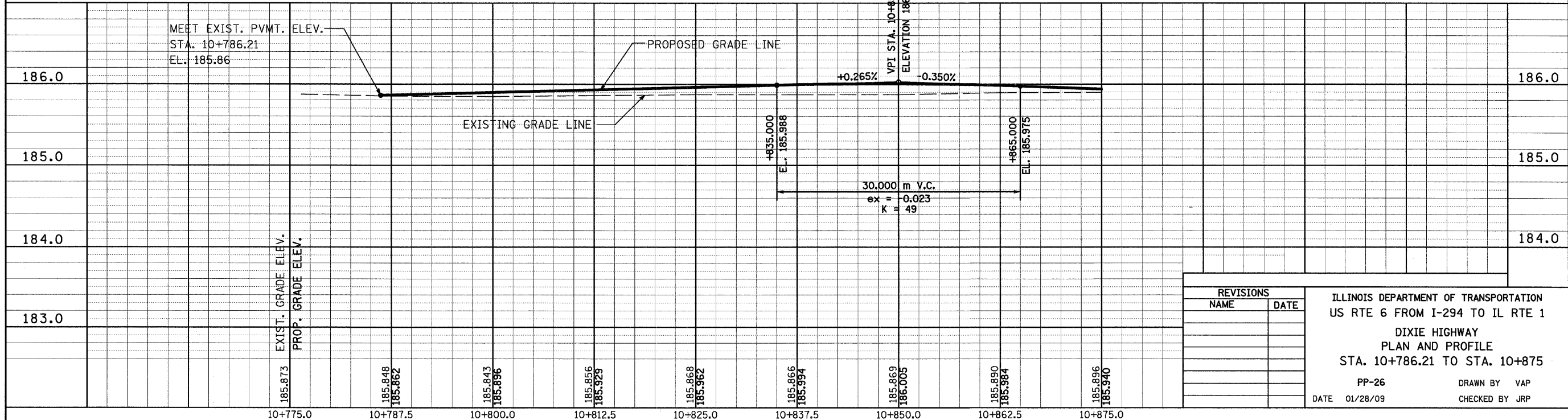
FINAL SURVEY PLOTTED	BY	DATE
NOTE BOOK		
AREAS CHECKED		
NO.		



- LEGEND:
- * DRIVEWAY TO BE CLOSED
 - ⊗ TREE TO BE REPLACED
 - ⊙ TREE TO BE PROTECTED
 - /// REMOVAL



ORIGINAL SURVEY PLOTTED	BY	DATE
NOTE BOOK		
AREAS CHECKED		
NO.		



REVISIONS	
NAME	DATE

ILLINOIS DEPARTMENT OF TRANSPORTATION
US RTE 6 FROM I-294 TO IL RTE 1
DIXIE HIGHWAY
PLAN AND PROFILE
STA. 10+786.21 TO STA. 10+875

PP-26 DRAWN BY VAP
DATE 01/28/09 CHECKED BY JRP