

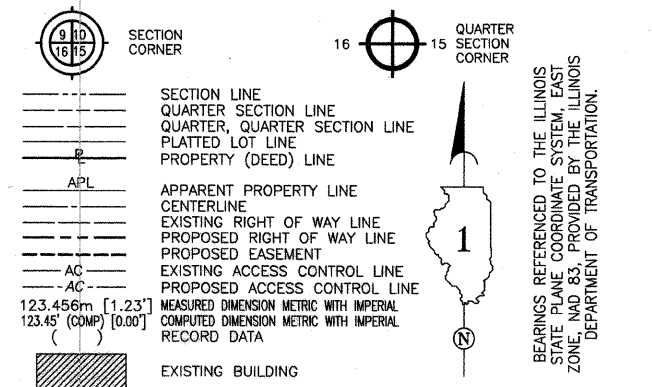
PART OF THE E 1/2 SE 1/4 SECTION 17, T36N, R14E OF THE 3rd PM, THORNTON TOWNSHIP, COOK COUNTY, ILLINOIS.

PARCEL NUMBER	OWNER	TOTAL HOLDING	PART TAKEN	REMAINDER	PREV. DED.	EASEMENT	EASEMENT PURPOSE	PERMANENT TAX INDEX NUMBER	PROPERTY ACQUIRED BY
		HA - [AC]	HA - [AC]	HA - [AC]	HA - [AC]	HA - [AC]			
ODE0236	JOEL VILLALOBOS, MARRIED AND MARIE ANGULO, MARRIED	0.0585 [0.144]	34 SQ M [367 SQ FT] [0.008]	0.0551 [0.136]				29-17-419-029; 030	
ODE0237	CAYETANO ZAMBRANO	0.0585 [0.144]	34 SQ M [367 SQ FT] [0.008]	0.0551 [0.136]				29-17-419-027; 028	0011210643
ODE0238	KENNETH E. SMITH	0.0584 [0.144]	34 SQ M [367 SQ FT] [0.008]	0.0550 [0.136]				29-17-419-025; 026	0011449150
ODE0239	JUAN AND MARIA J. BARAJAS	0.0584 [0.144]	34 SQ M [367 SQ FT] [0.008]	0.0550 [0.136]				29-17-419-023; 024	0011032096

COORDINATE VALUE  
METRIC PROJECT COORDINATES ARE GROUND VALUES AND CAN BE CONVERTED TO GRID VALUES BY MULTIPLYING THE PUBLISHED GROUND COORDINATES BY 0.999988, PROVIDED BY THE ILLINOIS DEPARTMENT OF TRANSPORTATION.

COORDINATE TABLE				
DATA POINT NO.	STATION	OFFSET	-N- COORDINATES	-E-
1575	1+092.658	12.300 m L	548,109.8322	358,087.4368
1576	1+107.894	12.300 m L	548,125.0669	358,087.2822
1577	1+123.129	12.300 m L	548,140.3016	358,087.1276
1578	1+138.365	12.300 m L	548,155.5363	358,086.9731
1579	1+153.600	12.300 m L	548,170.7710	358,086.8185
1596	1+153.605	10.059 m L	548,170.7992	358,089.0592

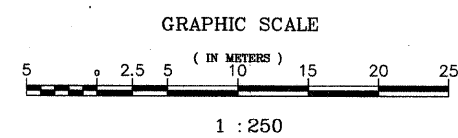
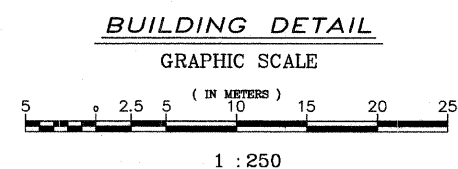
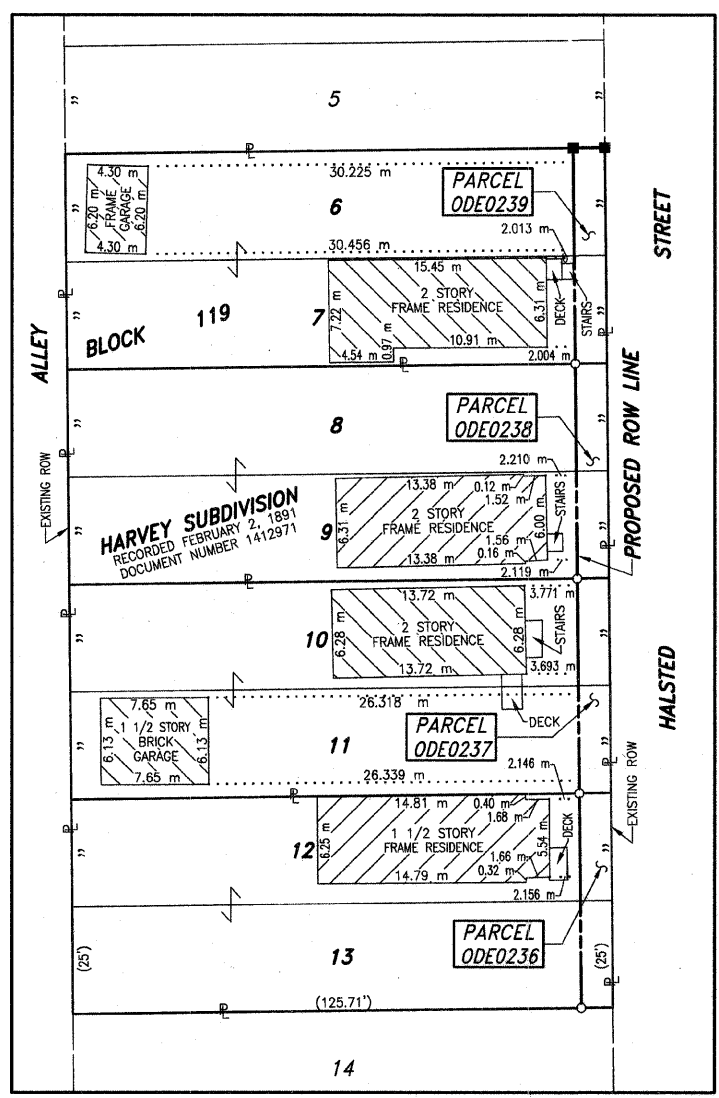
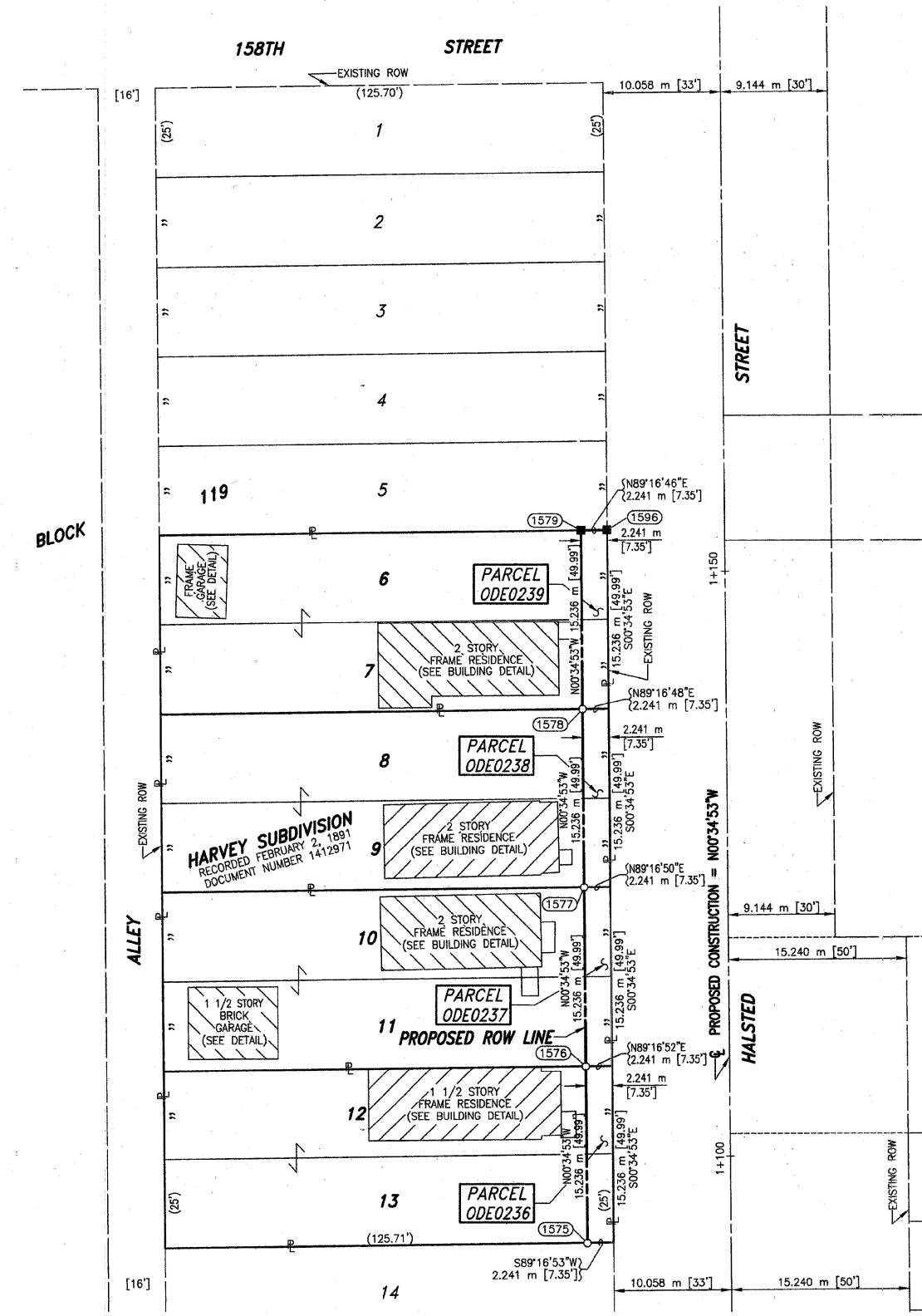
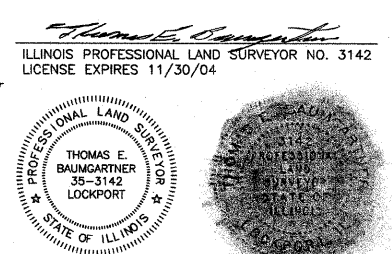
LEGEND



- IRON PIPE OR ROD FOUND ○ SET 5/8" x 30" REBAR
- + CUT CROSS FOUND OR SET ● PK FOUND PK NAIL ○ PK SET PK NAIL
- T1 THESE STAKES REFERENCE FOUND OR SET MONUMENTATION.  
T2 SET 5/8 INCH REBAR FLUSH WITH GROUND TO TIE FOUND IRON STAKE. IDENTIFIED BY COLORED PLASTIC CAP AND BEARING SURVEYORS PROFESSIONAL NUMBER.
- BT1 THESE STAKES, IN CULTIVATED AREAS, REFERENCE FOUND OR SET MONUMENTATION.  
BT2 BURIED 5/8 INCH REBAR 20 INCHES BELOW GROUND TO TIE FOUND IRON STAKE. IDENTIFIED BY COLORED PLASTIC CAP BEARING SURVEYORS PROFESSIONAL NUMBER.
- STAKING OF PROPOSED RIGHT OF WAY.  
SET DIVISION OF HIGHWAYS SURVEY MARKER TO MONUMENT THE POSITION SHOWN. IDENTIFIED BY INSCRIPTION DATA AND SURVEYORS PROFESSIONAL NUMBER.
- M STAKING OF PROPOSED RIGHT OF WAY IN CULTIVATED AREAS.  
BURIED 5/8 INCH REBAR 20 INCHES BELOW GROUND TO MARK FUTURE SURVEY MARKER POSITION. IDENTIFIED BY COLORED PLASTIC CAP BEARING SURVEYORS PROFESSIONAL NUMBER.
- ⊕ PERMANENT SURVEY MARKER. IDOT STD. 2135 (TO BE SET BY OTHERS)
- RIGHT OF WAY STAKING PROPOSED TO BE SET.

STATE OF ILLINOIS } SS  
COUNTY OF WILL }  
  
THIS IS TO CERTIFY THAT I, THOMAS E. BAUMGARTNER, AN ILLINOIS PROFESSIONAL LAND SURVEYOR, HAVE SURVEYED THE PLAT OF HIGHWAYS SHOWN HEREON BETWEEN SECTION 17, TOWNSHIP 36 NORTH, RANGE 14 EAST, AND SECTION 17, TOWNSHIP 36 NORTH, RANGE 14 EAST OF THE THIRD PRINCIPAL MERIDIAN, COOK COUNTY; THAT THE SURVEY IS TRUE AND COMPLETE AS SHOWN TO THE BEST OF MY KNOWLEDGE AND BELIEF; THAT THE PLAT CORRECTLY REPRESENTS SAID SURVEY; THAT ALL MONUMENTS FOUND AND ESTABLISHED ARE OF PERMANENT QUALITY AND OCCUPY THE POSITIONS SHOWN THEREON AND THAT THE MONUMENTS ARE SUFFICIENT TO ENABLE THE SURVEY TO BE RETRACED. MADE FOR THE DEPARTMENT OF TRANSPORTATION, STATE OF ILLINOIS.  
DATED AT LOCKPORT, ILLINOIS THIS 26TH DAY OF MARCH 2002 A.D.

**Baird & Company**  
- LAND SURVEYORS -  
AT THE HISTORIC RAILROAD DEPOT  
133 WEST THIRTEENTH STREET  
LOCKPORT, ILLINOIS 60441



FAP 351 US 6 (159TH STREET), SECTION 17, JOB. NO. R-90-011-99.

REVISION DATE: JANUARY 4, 2002  
REVISION DATE: NOVEMBER 19, 2001  
REVISION DATE: SEPTEMBER 6, 2001  
REVISION DATE: FEBRUARY 7, 2001  
  
REVISION: CHANGED OWNER PARCEL ODE0238.  
REVISION: DELETED PARCELS ODE0240 & ODE0241.  
REVISION: CHANGED OWNERS ON PARCELS ODE0236, ODE0237 & ODE0239.  
REVISION: INCREASED PARCEL ODE0241.

MADE BY: RJW  
MADE BY: JLS  
MADE BY: JLS  
MADE BY: KAR  
  
BUREAU OF LAND ACQUISITION  
201 WEST CENTER COURT  
SCHAUMBURG, ILLINOIS 60196-1096

NOTE: SHEET C14 IS NOT A PART OF THIS SET OF DRAWINGS.

**PLAT OF HIGHWAYS**  
STATE OF ILLINOIS  
DEPARTMENT OF TRANSPORTATION  
FAP 351 US 6 (159TH STREET)

SECTION COOK COUNTY  
PROJECT JOB NO. R-90-011-99  
STATION 1+075.000 TO STATION 1+180.000  
SCALE: 1:250 SHEET C13 OF

PRINTING DATE: JANUARY 22, 2003 ~ JLS