



STS Consultants Ltd.  
Consulting Engineers

STS PROJECT NO.: 32646

DRAWN BY	CJD	4-10-02
CHECKED BY	SEK	4-10-02
APPROVED BY	TDB	4-10-02

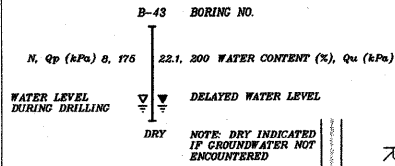
DATE	
BY	
FINAL SURVEYED	
SURVEY PLOTTED	
NOTE BOOK TEMPLATE	
AREAS CHECKED	
NO.	

DATE	
BY	
ORIGINAL SURVEYED	
SURVEY PLOTTED	
NOTE BOOK TEMPLATE	
AREAS CHECKED	
NO.	

X:\PROJECTS\132646\PROFILES\71+100\_71+194.32.dwg  
04/09/2002 23:01

**LEGEND**

B-43 BORING PERFORMED BY STS CONSULTANTS LTD. (FEB. 2002)



**NOTE:**  
THE STRATA LINES SHOWN ARE INTERPOLATED FROM DATA OBTAINED AT BORING LOCATIONS. ACTUAL SOIL CONDITIONS IN-SITU MAY VARY.

WATER LEVEL DURING DRILLING

DELAYED WATER LEVEL

NOTE: DRY INDICATED IF GROUNDWATER NOT ENCOUNTERED

THE STRATA LINES SHOWN ARE INTERPOLATED FROM DATA OBTAINED AT BORING LOCATIONS. ACTUAL SOIL CONDITIONS IN-SITU MAY VARY.

WATER LEVEL DURING DRILLING

DELAYED WATER LEVEL

NOTE: DRY INDICATED IF GROUNDWATER NOT ENCOUNTERED

THE STRATA LINES SHOWN ARE INTERPOLATED FROM DATA OBTAINED AT BORING LOCATIONS. ACTUAL SOIL CONDITIONS IN-SITU MAY VARY.

WATER LEVEL DURING DRILLING

DELAYED WATER LEVEL

NOTE: DRY INDICATED IF GROUNDWATER NOT ENCOUNTERED

THE STRATA LINES SHOWN ARE INTERPOLATED FROM DATA OBTAINED AT BORING LOCATIONS. ACTUAL SOIL CONDITIONS IN-SITU MAY VARY.

WATER LEVEL DURING DRILLING

DELAYED WATER LEVEL

NOTE: DRY INDICATED IF GROUNDWATER NOT ENCOUNTERED

THE STRATA LINES SHOWN ARE INTERPOLATED FROM DATA OBTAINED AT BORING LOCATIONS. ACTUAL SOIL CONDITIONS IN-SITU MAY VARY.

WATER LEVEL DURING DRILLING

DELAYED WATER LEVEL

NOTE: DRY INDICATED IF GROUNDWATER NOT ENCOUNTERED

THE STRATA LINES SHOWN ARE INTERPOLATED FROM DATA OBTAINED AT BORING LOCATIONS. ACTUAL SOIL CONDITIONS IN-SITU MAY VARY.

WATER LEVEL DURING DRILLING

DELAYED WATER LEVEL

NOTE: DRY INDICATED IF GROUNDWATER NOT ENCOUNTERED

THE STRATA LINES SHOWN ARE INTERPOLATED FROM DATA OBTAINED AT BORING LOCATIONS. ACTUAL SOIL CONDITIONS IN-SITU MAY VARY.

WATER LEVEL DURING DRILLING

DELAYED WATER LEVEL

NOTE: DRY INDICATED IF GROUNDWATER NOT ENCOUNTERED

THE STRATA LINES SHOWN ARE INTERPOLATED FROM DATA OBTAINED AT BORING LOCATIONS. ACTUAL SOIL CONDITIONS IN-SITU MAY VARY.

WATER LEVEL DURING DRILLING

DELAYED WATER LEVEL

NOTE: DRY INDICATED IF GROUNDWATER NOT ENCOUNTERED

THE STRATA LINES SHOWN ARE INTERPOLATED FROM DATA OBTAINED AT BORING LOCATIONS. ACTUAL SOIL CONDITIONS IN-SITU MAY VARY.

WATER LEVEL DURING DRILLING

DELAYED WATER LEVEL

NOTE: DRY INDICATED IF GROUNDWATER NOT ENCOUNTERED

THE STRATA LINES SHOWN ARE INTERPOLATED FROM DATA OBTAINED AT BORING LOCATIONS. ACTUAL SOIL CONDITIONS IN-SITU MAY VARY.

WATER LEVEL DURING DRILLING

DELAYED WATER LEVEL

NOTE: DRY INDICATED IF GROUNDWATER NOT ENCOUNTERED

THE STRATA LINES SHOWN ARE INTERPOLATED FROM DATA OBTAINED AT BORING LOCATIONS. ACTUAL SOIL CONDITIONS IN-SITU MAY VARY.

WATER LEVEL DURING DRILLING

DELAYED WATER LEVEL

NOTE: DRY INDICATED IF GROUNDWATER NOT ENCOUNTERED

THE STRATA LINES SHOWN ARE INTERPOLATED FROM DATA OBTAINED AT BORING LOCATIONS. ACTUAL SOIL CONDITIONS IN-SITU MAY VARY.

WATER LEVEL DURING DRILLING

DELAYED WATER LEVEL

NOTE: DRY INDICATED IF GROUNDWATER NOT ENCOUNTERED

THE STRATA LINES SHOWN ARE INTERPOLATED FROM DATA OBTAINED AT BORING LOCATIONS. ACTUAL SOIL CONDITIONS IN-SITU MAY VARY.

WATER LEVEL DURING DRILLING

DELAYED WATER LEVEL

NOTE: DRY INDICATED IF GROUNDWATER NOT ENCOUNTERED

THE STRATA LINES SHOWN ARE INTERPOLATED FROM DATA OBTAINED AT BORING LOCATIONS. ACTUAL SOIL CONDITIONS IN-SITU MAY VARY.

WATER LEVEL DURING DRILLING

DELAYED WATER LEVEL

NOTE: DRY INDICATED IF GROUNDWATER NOT ENCOUNTERED

THE STRATA LINES SHOWN ARE INTERPOLATED FROM DATA OBTAINED AT BORING LOCATIONS. ACTUAL SOIL CONDITIONS IN-SITU MAY VARY.

WATER LEVEL DURING DRILLING

DELAYED WATER LEVEL

NOTE: DRY INDICATED IF GROUNDWATER NOT ENCOUNTERED

THE STRATA LINES SHOWN ARE INTERPOLATED FROM DATA OBTAINED AT BORING LOCATIONS. ACTUAL SOIL CONDITIONS IN-SITU MAY VARY.

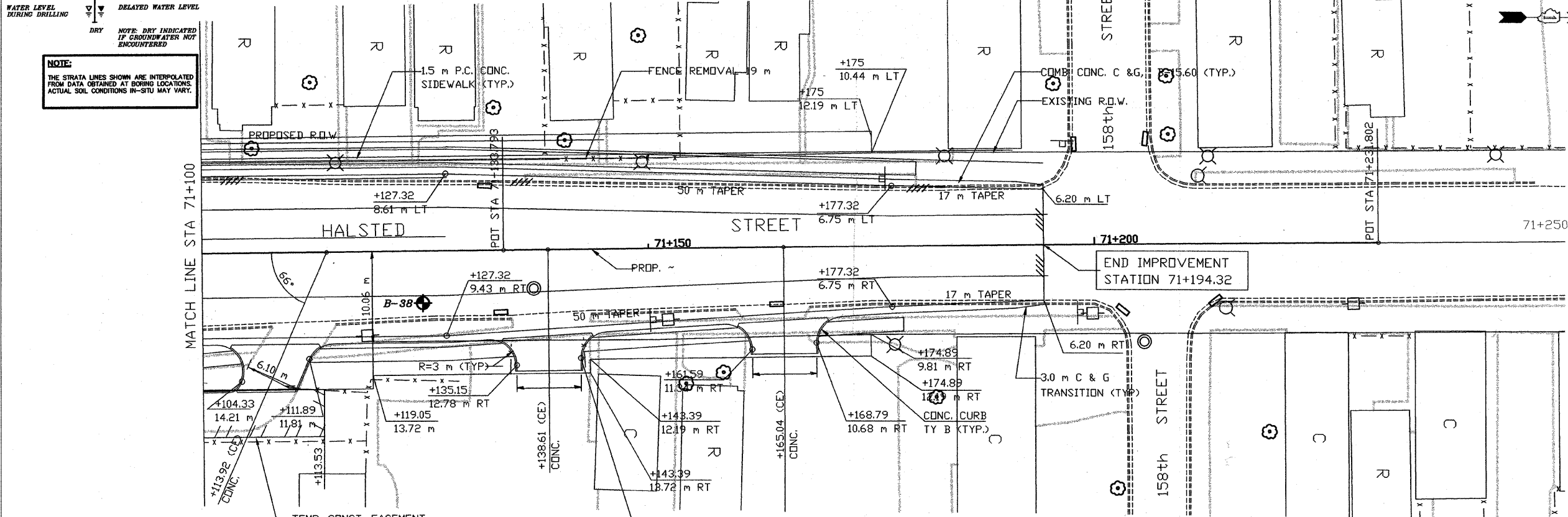
WATER LEVEL DURING DRILLING

DELAYED WATER LEVEL

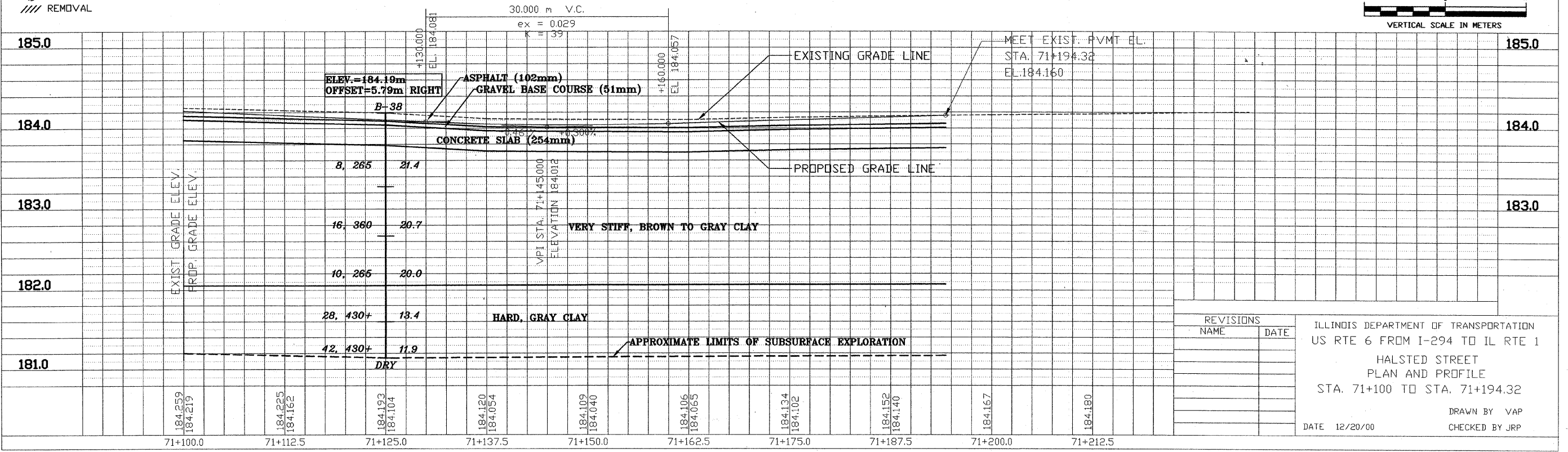
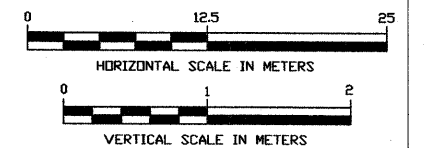
NOTE: DRY INDICATED IF GROUNDWATER NOT ENCOUNTERED

THE STRATA LINES SHOWN ARE INTERPOLATED FROM DATA OBTAINED AT BORING LOCATIONS. ACTUAL SOIL CONDITIONS IN-SITU MAY VARY.

F.A. RTE.	SECTION	COUNTY	TOTAL SHEETS	SHEET NO.
351	3277R	COOK	541	261
STA. 71+100		TO STA. 71+194.32		
FED. ROAD DIST. NO.		ILLINOIS FED. AID PROJECT		



- LEGEND:**
- \* DRIVEWAY TO BE CLOSED
  - ⊗ TREE TO BE REPLACED
  - ⊙ TREE TO BE PROTECTED
  - /// REMOVAL



ILLINOIS DEPARTMENT OF TRANSPORTATION  
US RTE 6 FROM I-294 TO IL RTE 1  
HALSTED STREET  
PLAN AND PROFILE  
STA. 71+100 TO STA. 71+194.32

DATE 12/20/00

DRAWN BY VAP  
CHECKED BY JRP

REVISIONS	
NAME	DATE