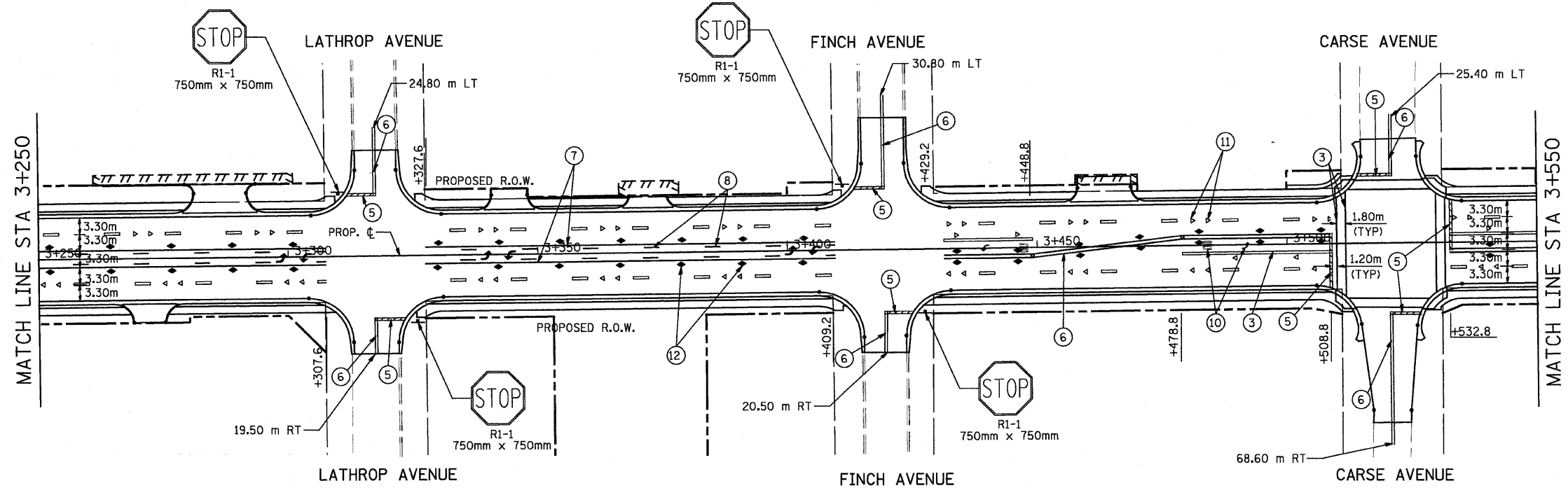


F.A.P. RTE.	SECTION	COUNTY	TOTAL SHEETS	SHEET NO.
351	3277R	COOK	541	281
STA. 3+250		TO STA. 3+850		
FED. ROAD DIST. NO.	ILLINOIS	FED. AID PROJECT		

CONTRACT NO. 60774



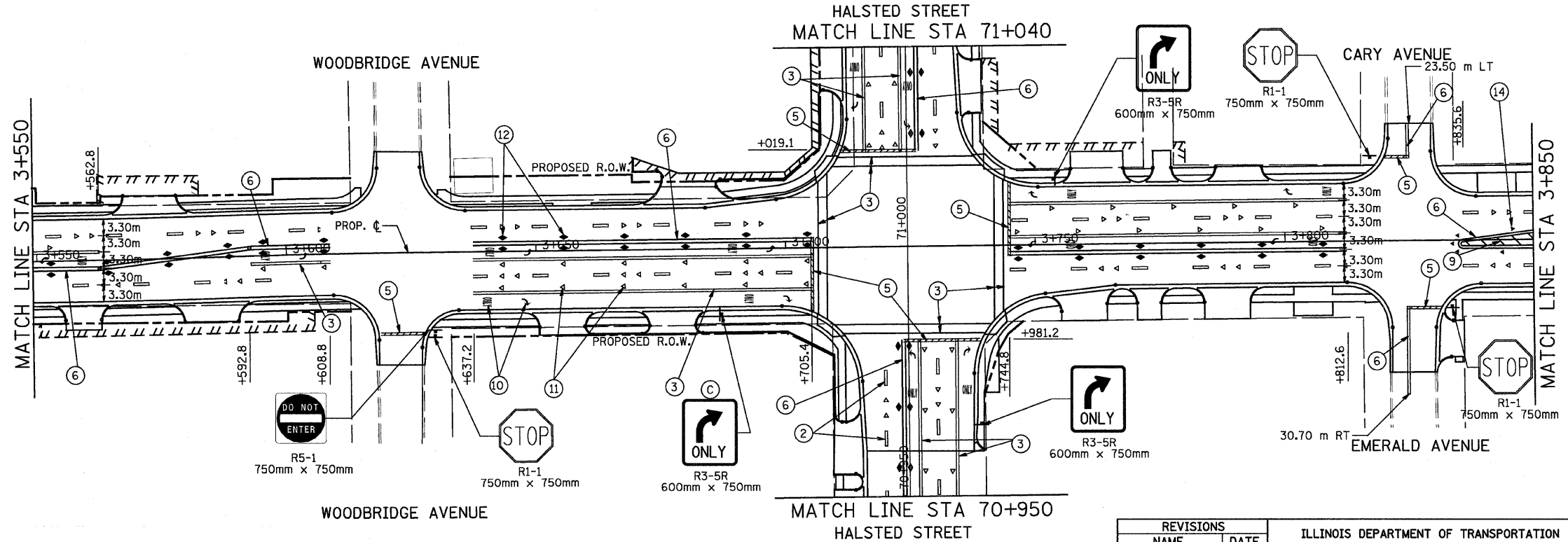
FOR NOTES SEE DRAWING LS-01

U.S. ROUTE 6

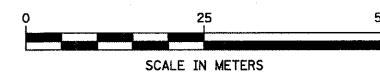
NOTE: ALL SIGNS TO BE MOUNTED ON TELESCOPING STEEL SUPPORTS

LEGEND FOR PAVEMENT MARKING

- ① POLYUREA PAVEMENT MARKING, TYPE I - LINE 100mm (WHITE)
- ② POLYUREA PAVEMENT MARKING, TYPE I - LINE 100mm (WHITE, 3m-DASH, 9m-SKIP)
- ③ POLYUREA PAVEMENT MARKING, TYPE I - LINE 150mm (WHITE)
- ④ POLYUREA PAVEMENT MARKING, TYPE I - LINE 300mm (WHITE)
- ⑤ POLYUREA PAVEMENT MARKING, TYPE I - LINE 600mm (WHITE)
- ⑥ POLYUREA PAVEMENT MARKING, TYPE I - LINE 100mm (YELLOW, 2-100mm @ 280 mm C/C)
- ⑦ POLYUREA PAVEMENT MARKING, TYPE I - LINE 100mm (YELLOW SOLID)
- ⑧ POLYUREA PAVEMENT MARKING, TYPE I - LINE 100 mm (YELLOW, 3 m -DASH, 9 m-SKIP)
- ⑨ POLYUREA PAVEMENT MARKING, TYPE I - LINE 300 mm (YELLOW)
- ⑩ POLYUREA PAVEMENT MARKING, LETTERS AND SYMBOLS (WHITE)
- ⑪ RAISED REFLECTIVE PAVEMENT MARKERS, ONE WAY CRYSTAL MARKER
- ⑫ RAISED REFLECTIVE PAVEMENT MARKERS, TWO WAY AMBER MARKER
- ⑬ POLYUREA PAVEMENT MARKING, TYPE A - LINE 150 mm (WHITE, 0.6m-DASH, 1.8 m-SKIP)
- ⑭ RAISED REFLECTIVE PAVEMENT MARKERS, ONE WAY AMBER MARKER



U.S. ROUTE 6



REVISIONS	
NAME	DATE

ILLINOIS DEPARTMENT OF TRANSPORTATION  
 US RTE 6 FROM I-294 TO IL RTE 1  
 PAVEMENT MARKING AND SIGNING PLAN  
 STA. 3+250 TO STA. 3+850  
 LS-06  
 DATE 01/28/09  
 DRAWN BY TWR  
 CHECKED BY NAP