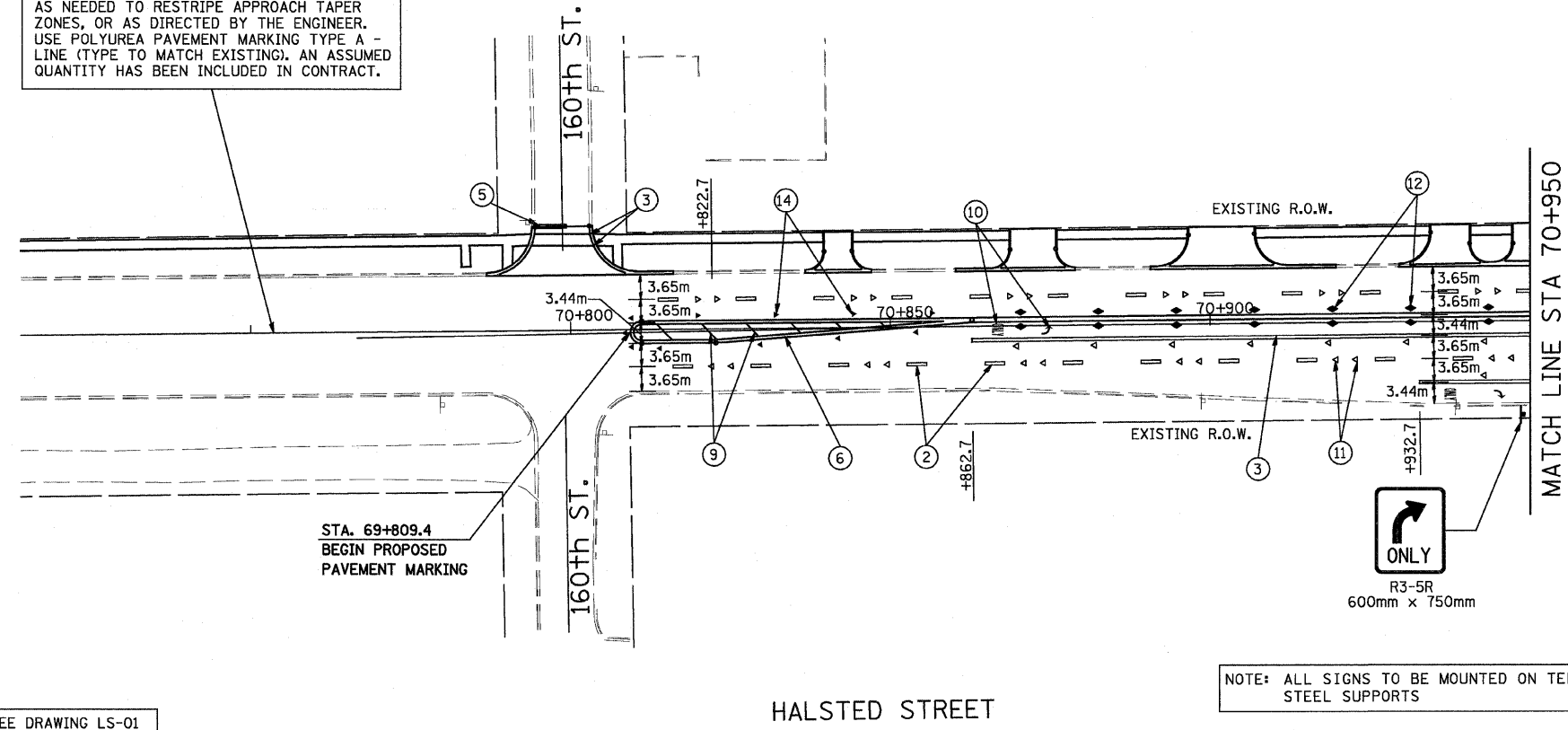


F.A.P. RTE.	SECTION	COUNTY	TOTAL SHEETS	SHEET NO.
351	3277R	COOK	541	285
STA. 70+900		TO STA. 71+200		
FED. ROAD DIST. NO.		ILLINOIS FED. AID PROJECT		
CONTRACT NO. 60774				

NOTE:
REAPPLY PERMANENT PAVEMENT MARKINGS AS NEEDED TO RESTRIPE APPROACH TAPER ZONES, OR AS DIRECTED BY THE ENGINEER. USE POLYUREA PAVEMENT MARKING TYPE A - LINE (TYPE TO MATCH EXISTING). AN ASSUMED QUANTITY HAS BEEN INCLUDED IN CONTRACT.

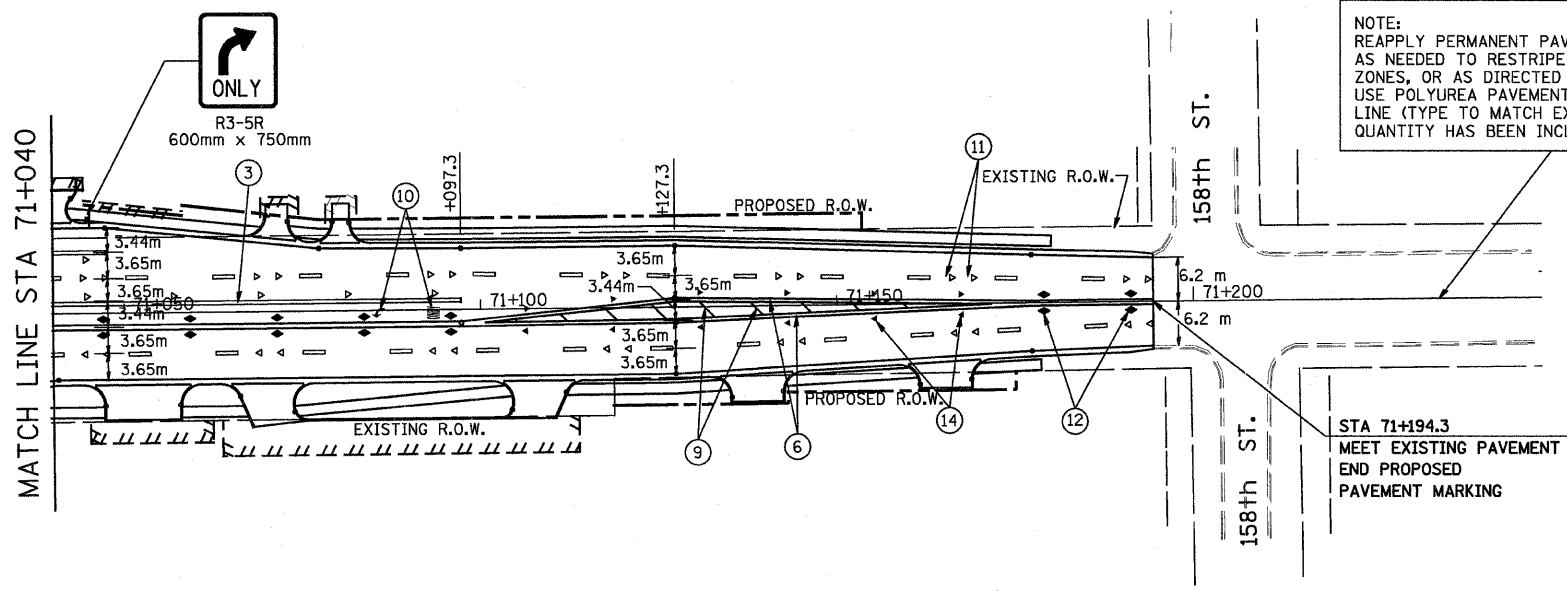


FOR NOTES SEE DRAWING LS-01

NOTE: ALL SIGNS TO BE MOUNTED ON TELESCOPING STEEL SUPPORTS

LEGEND FOR PAVEMENT MARKING

- ① POLYUREA PAVEMENT MARKING, TYPE I - LINE 100mm (WHITE)
- ② POLYUREA PAVEMENT MARKING TYPE I - LINE 100mm (WHITE, 3m-DASH, 9m-SKIP)
- ③ POLYUREA PAVEMENT MARKING TYPE I - LINE 150mm (WHITE)
- ④ POLYUREA PAVEMENT MARKING TYPE I - LINE 300mm (WHITE)
- ⑤ POLYUREA PAVEMENT MARKING TYPE I - LINE 600mm (WHITE)
- ⑥ POLYUREA PAVEMENT MARKING TYPE I - LINE 100mm (YELLOW, 2-100mm @ 280 mm C/C)
- ⑦ POLYUREA PAVEMENT MARKING TYPE I - LINE 100mm (YELLOW SOLID)
- ⑧ POLYUREA PAVEMENT MARKING TYPE I - LINE 100 mm (YELLOW, 3 m -DASH, 9 m -SKIP)
- ⑨ POLYUREA PAVEMENT MARKING TYPE I - LINE 300 mm (YELLOW)
- ⑩ POLYUREA PAVEMENT MARKING LETTERS AND SYMBOLS (WHITE)
- ⑪ RAISED REFLECTIVE PAVEMENT MARKERS ONE WAY CRYSTAL MARKER
- ⑫ RAISED REFLECTIVE PAVEMENT MARKERS TWO WAY AMBER MARKER
- ⑬ POLYUREA PAVEMENT MARKING TYPE A - LINE 150 mm (WHITE, 0.6m-DASH, 1.8 m-SKIP)
- ⑭ RAISED REFLECTIVE PAVEMENT MARKERS ONE WAY AMBER MARKER

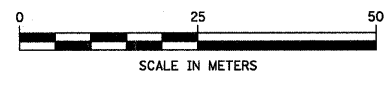


NOTE:
REAPPLY PERMANENT PAVEMENT MARKINGS AS NEEDED TO RESTRIPE APPROACH TAPER ZONES, OR AS DIRECTED BY THE ENGINEER. USE POLYUREA PAVEMENT MARKING TYPE A - LINE (TYPE TO MATCH EXISTING). AN ASSUMED QUANTITY HAS BEEN INCLUDED IN CONTRACT.

STA 71+194.3
MEET EXISTING PAVEMENT
END PROPOSED
PAVEMENT MARKING

URS 100 S. WACKER DR., SUITE 500
CHICAGO, ILLINOIS 60606
TEL. (312) 939-1000
FAX (312) 939-4198

HALSTED STREET



REVISIONS	
NAME	DATE

ILLINOIS DEPARTMENT OF TRANSPORTATION
US RTE 6 FROM I-294 TO IL RTE 1
PAVEMENT MARKING AND SIGNING PLAN
HALSTED STREET

LS-12
DATE 01/28/09

DRAWN BY TWR
CHECKED BY NAP