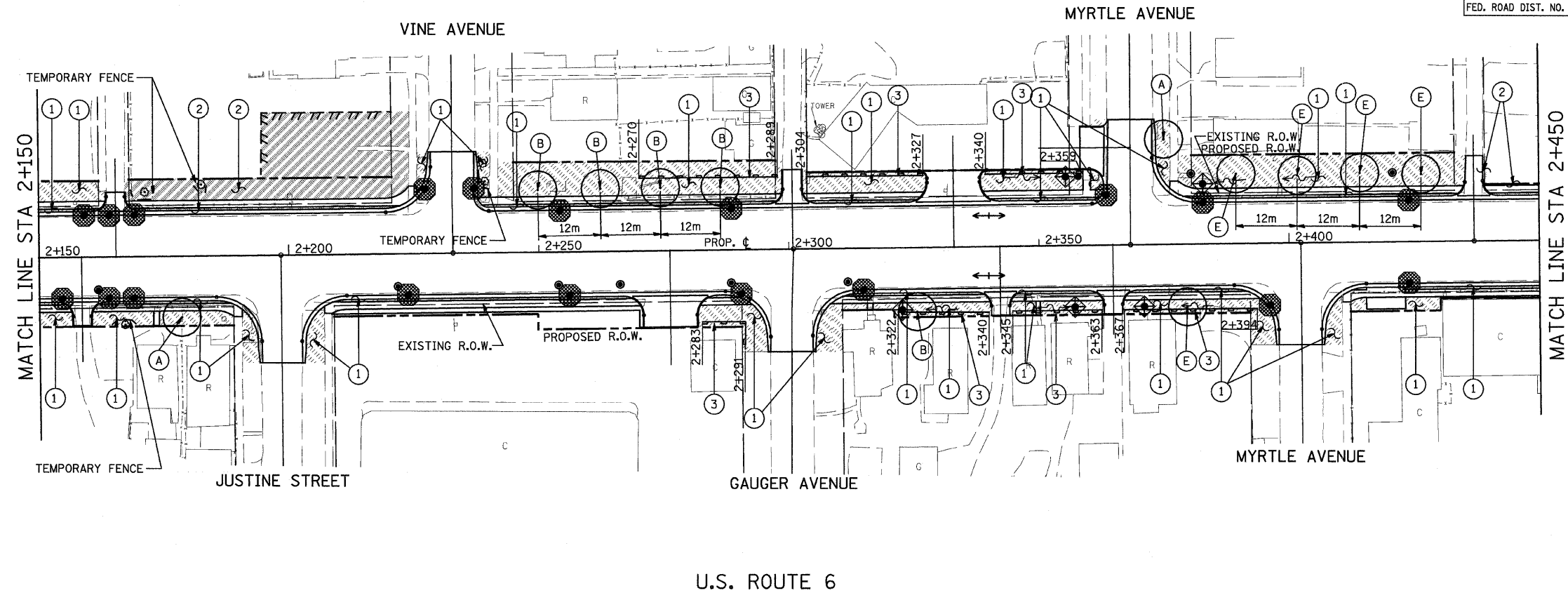


F.A.P. RTE.	SECTION	COUNTY	TOTAL SHEETS	SHEET NO.
351	3277R	COOK	541	289
STA. 2+150		TO STA. 2+700		
FED. ROAD DIST. NO.	ILLINOIS	FED. AID PROJECT		
CONTRACT NO. 60774				

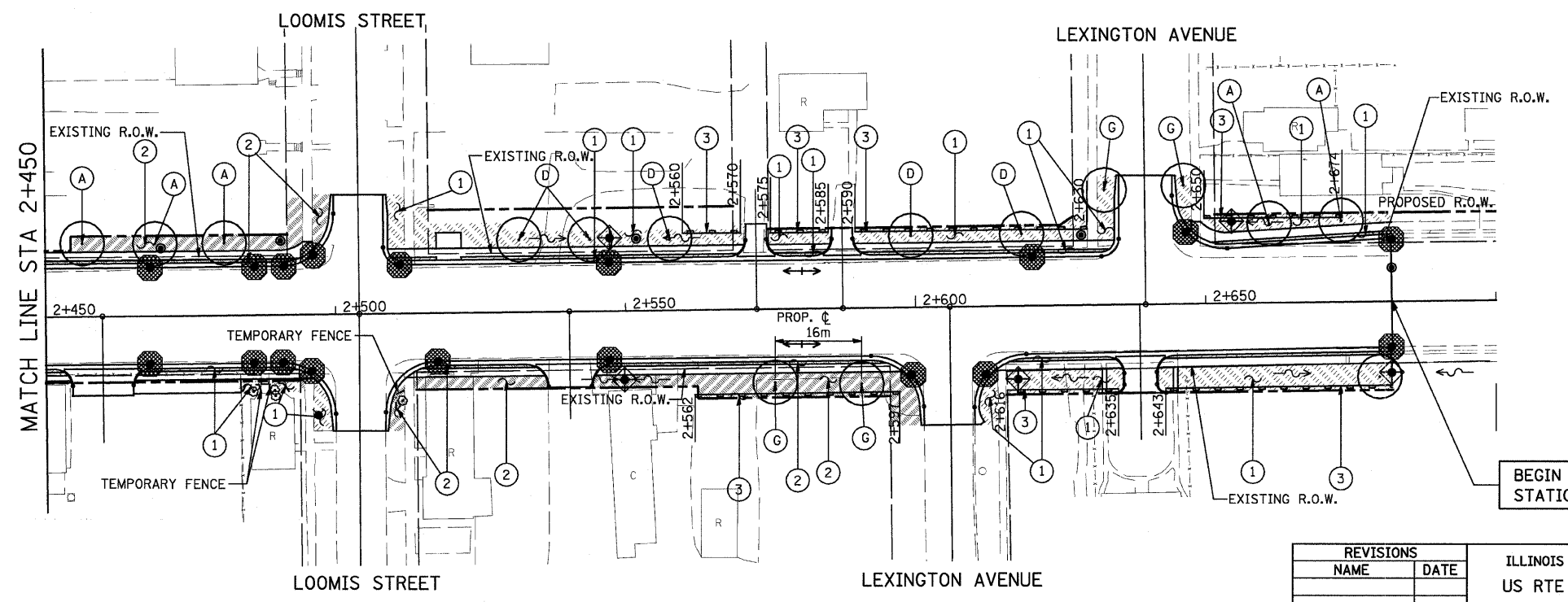


**TREE LEGEND**

- (A) STATE STREET MIYABE MAPLE
- (B) AUTUMN SPLENDOR BUCKEYE
- (C) SKYLINE HONEYLOCUST
- (D) KENTUCKY COFFEETREE
- (E) SHINGLE OAK
- (F) RED JEWEL CRABAPPLE
- (G) BUR OAK

**LEGEND**

- (1) SODDING, SALT TOLERANT
- (2) SEEDING, CLASS 2A
- (3) PERIMETER EROSION BARRIER
- INLET & PIPE PROTECTION
- INLET FILTER

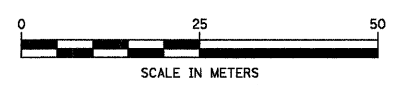


BEGIN OMISSION  
STATION 2+682.05

REVISIONS	
NAME	DATE

ILLINOIS DEPARTMENT OF TRANSPORTATION  
US RTE 6 FROM I-294 TO IL RTE 1  
EROSION CONTROL AND  
LANDSCAPING PLAN  
STA. 2+150 TO STA. 2+682  
EC-04 DRAWN BY VAP  
DATE 01/28/09 CHECKED BY NAP

**URS** 100 S. WACKER DR., SUITE 500  
CHICAGO, ILLINOIS 60606  
TEL. (312) 939-1000  
FAX (312) 939-4198



U.S. ROUTE 6