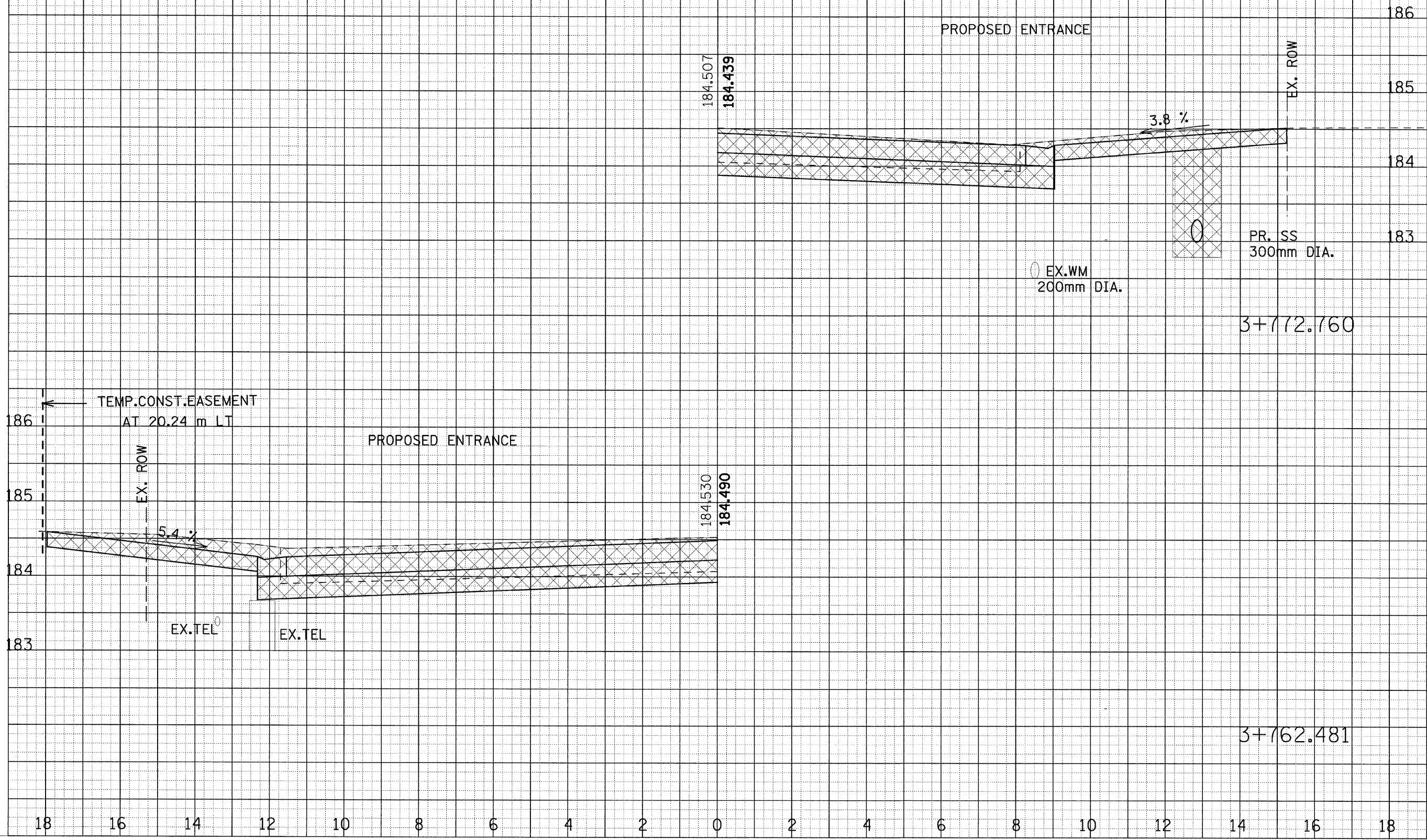


18 16 14 12 10 8 6 4 2 0 2 4 6 8 10 12

F.A.P. RTE.	SECTION	COUNTY	TOTAL SHEETS NO.
351	3277R	COOK	541 501
STA.		TO STA.	
FED. ROAD DIST. NO.		ILLINOIS FED. AID PROJECT	
CONTRACT NO. 60774			

FINAL SURVEY PLOTTED
 NOTE BOOK NO. _____
 AREAS CHECKED _____

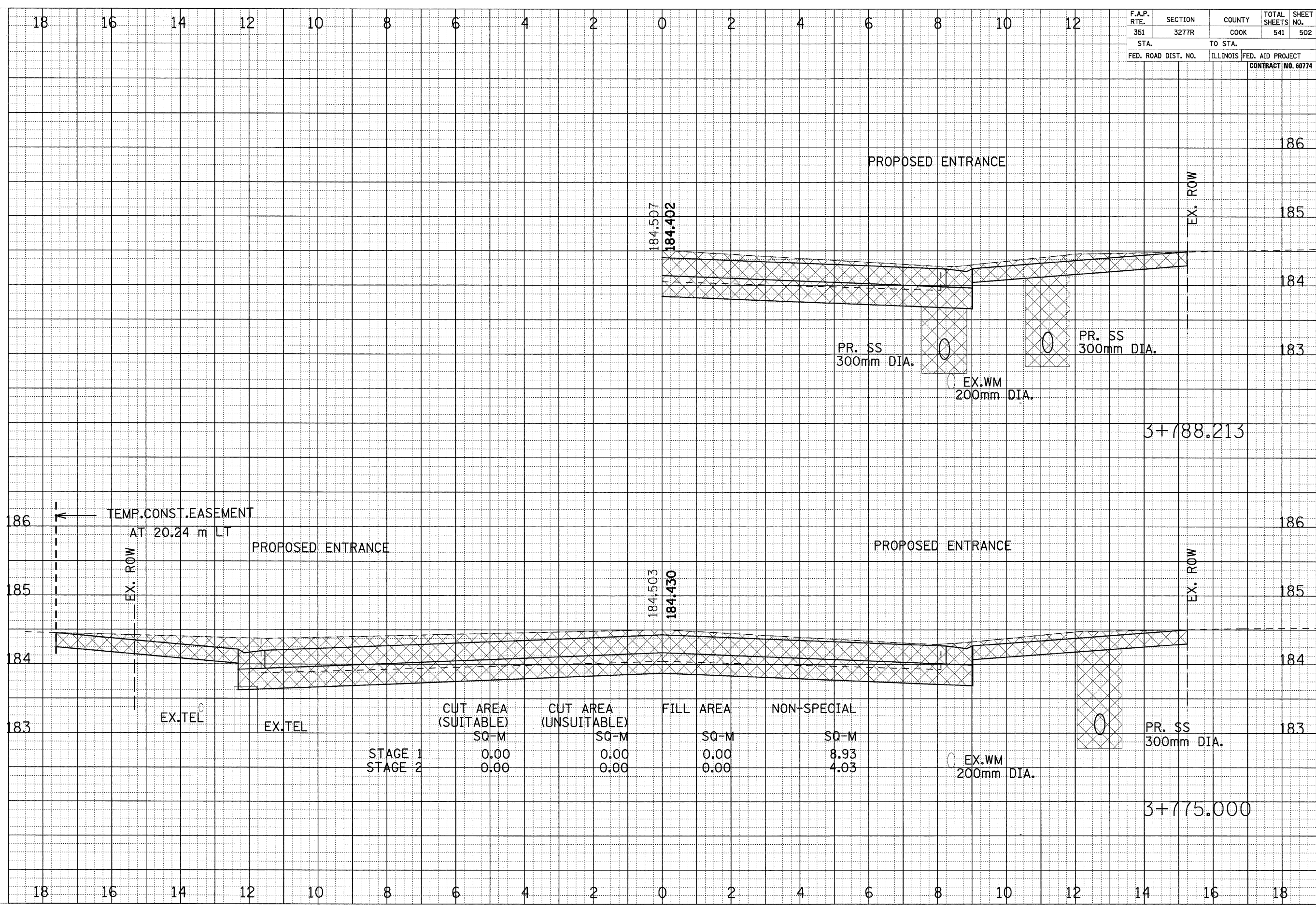
ORIGINAL SURVEY PLOTTED
 NOTE BOOK NO. _____
 AREAS CHECKED _____



F.A.P. RTE.	SECTION	COUNTY	TOTAL SHEETS	SHEET NO.
351	3277R	COOK	541	502
STA.		TO STA.		
FED. ROAD DIST. NO.		ILLINOIS FED. AID PROJECT		
CONTRACT NO. 60774				

FINAL SURVEY	DATE
REVISION	BY
NOTE BOOK	
AREAS CHECKED	
NO.	

ORIGINAL SURVEY	DATE
REVISION	BY
NOTE BOOK	
AREAS CHECKED	
NO.	

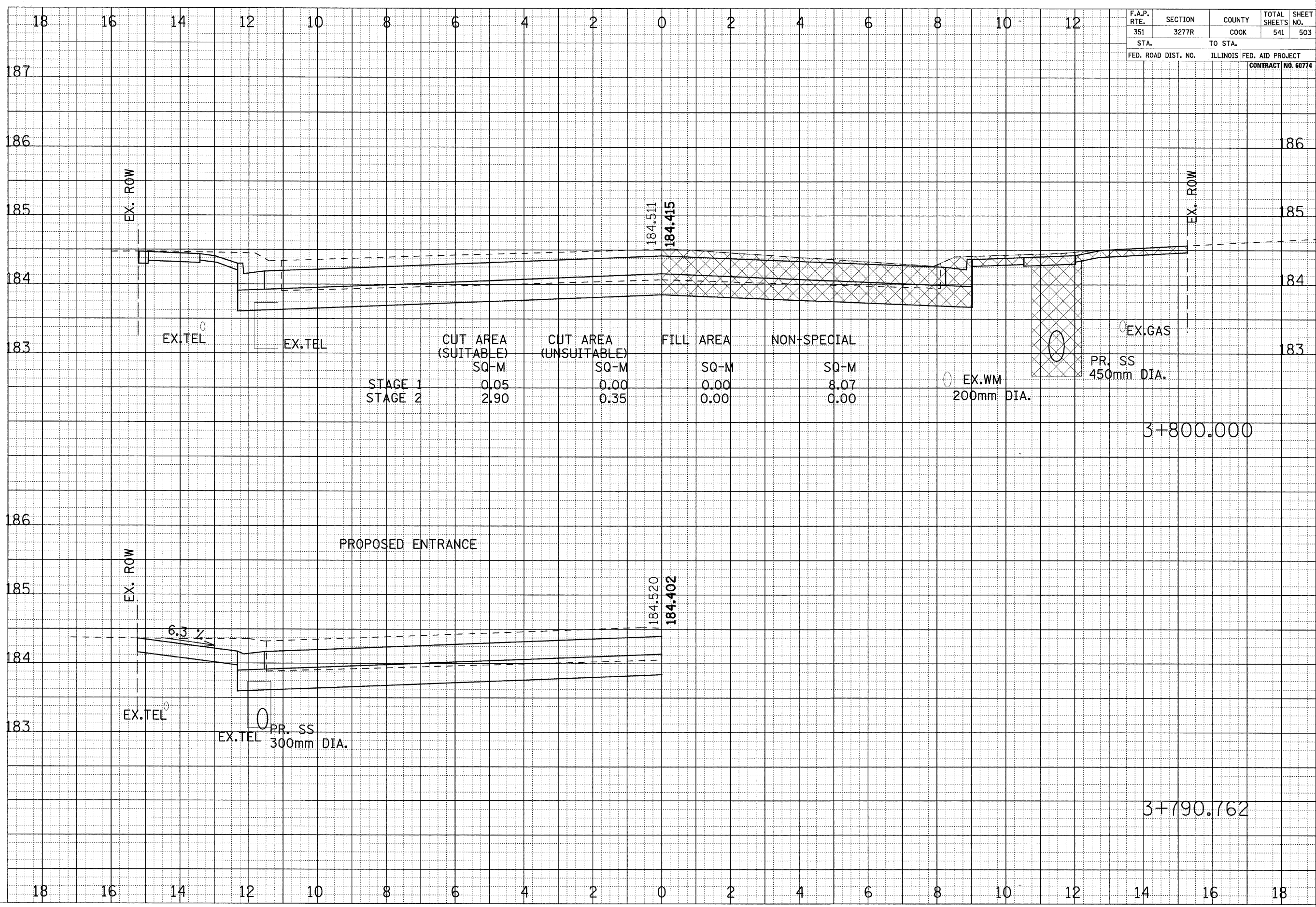


	CUT AREA (SUITABLE)	CUT AREA (UNSUITABLE)	FILL AREA	NON-SPECIAL
	SQ-M	SQ-M	SQ-M	SQ-M
STAGE 1	0.00	0.00	0.00	8.93
STAGE 2	0.00	0.00	0.00	4.03

F.A.P. RTE.	SECTION	COUNTY	TOTAL SHEETS NO.
351	3277R	COOK	541 503
STA.		TO STA.	
FED. ROAD DIST. NO.		ILLINOIS FED. AID PROJECT	
CONTRACT NO. 60774			

FINAL SURVEY REVISIONS/NOTES
 DATE: _____ BY: _____
 NO. _____

ORIGINAL SURVEY REVISIONS/NOTES
 DATE: _____ BY: _____
 NO. _____



	CUT AREA (SUITABLE) SQ-M	CUT AREA (UNSUITABLE) SQ-M	FILL AREA SQ-M	NON-SPECIAL SQ-M
STAGE 1	0.05	0.00	0.00	8.07
STAGE 2	2.90	0.35	0.00	0.00

EX.GAS
 PR. SS 450mm DIA.
 EX.WM 200mm DIA.

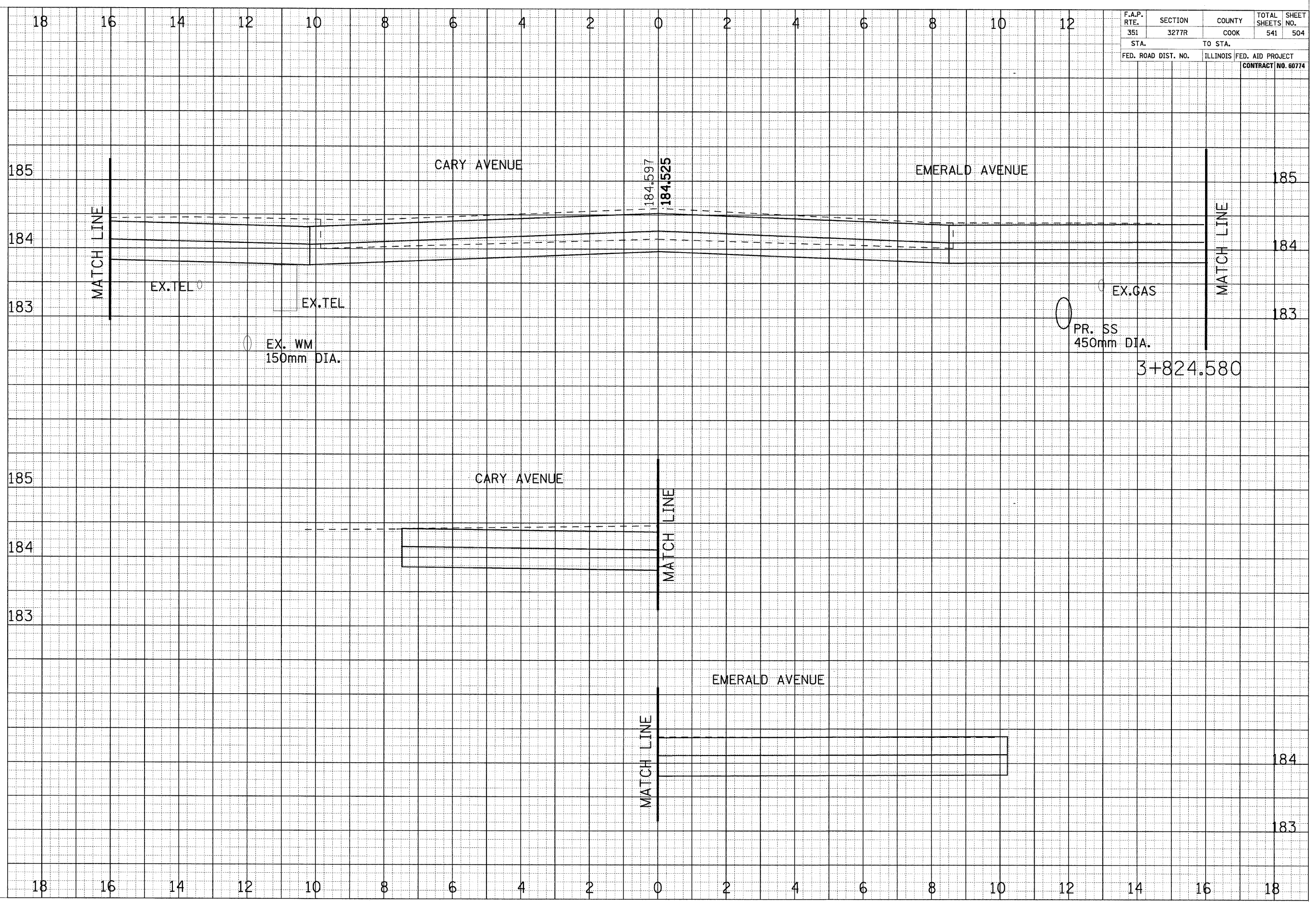
PROPOSED ENTRANCE

EX.TEL PR. SS 300mm DIA.

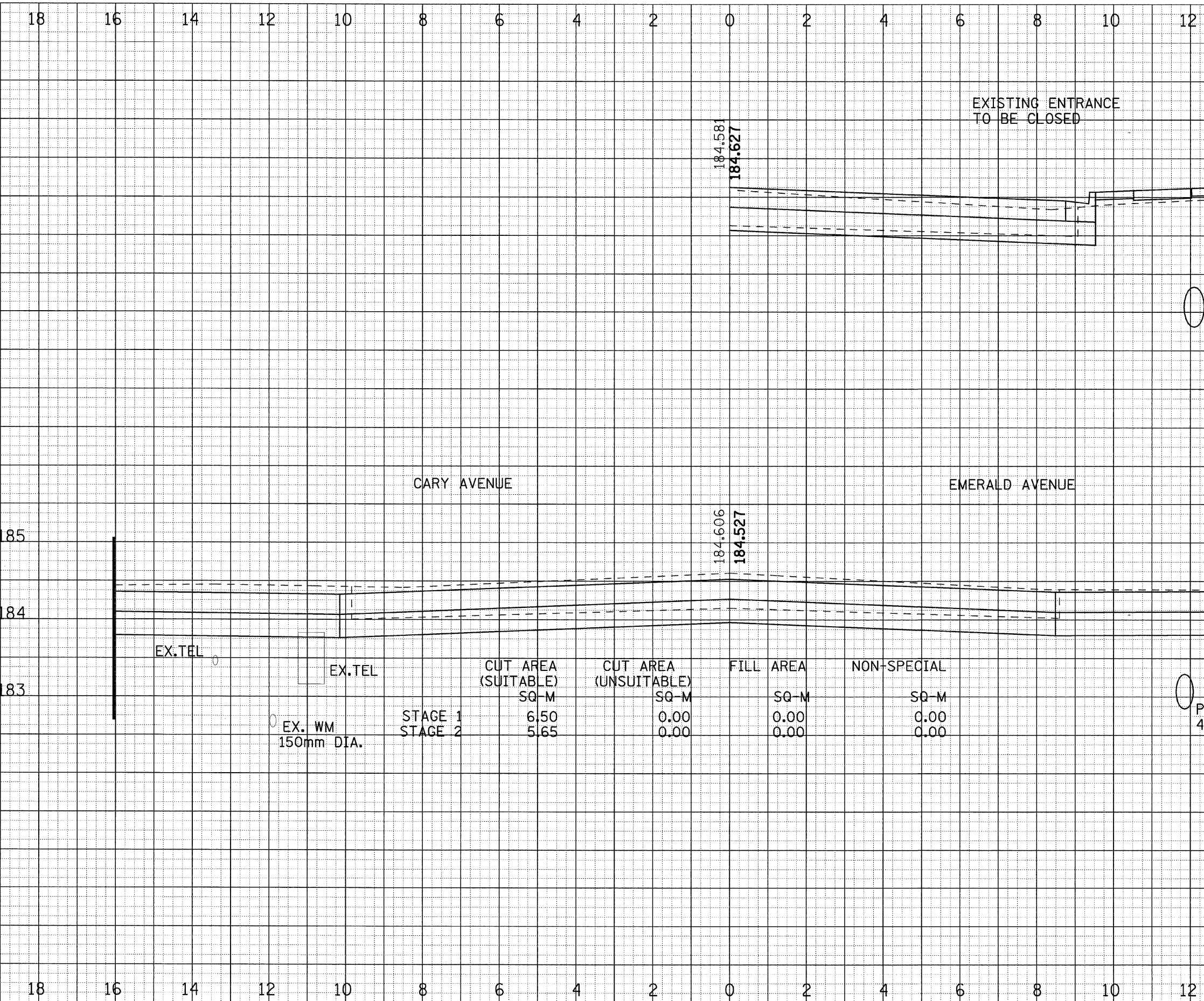
F.A.P. RTE. 351	SECTION 3277R	COUNTY COOK	TOTAL SHEETS NO. 541	SHEET NO. 504
STA.		TO STA.		
FED. ROAD DIST. NO.		ILLINOIS FED. AID PROJECT		
CONTRACT NO. 60774				

FINAL SURVEY
 SURVEY NO. _____
 DATE _____
 BY _____
 CHECKED _____
 NO. _____

ORIGINAL SURVEY
 SURVEY NO. _____
 DATE _____
 BY _____
 CHECKED _____
 NO. _____



CROSS SECTIONS - US ROUTE 6



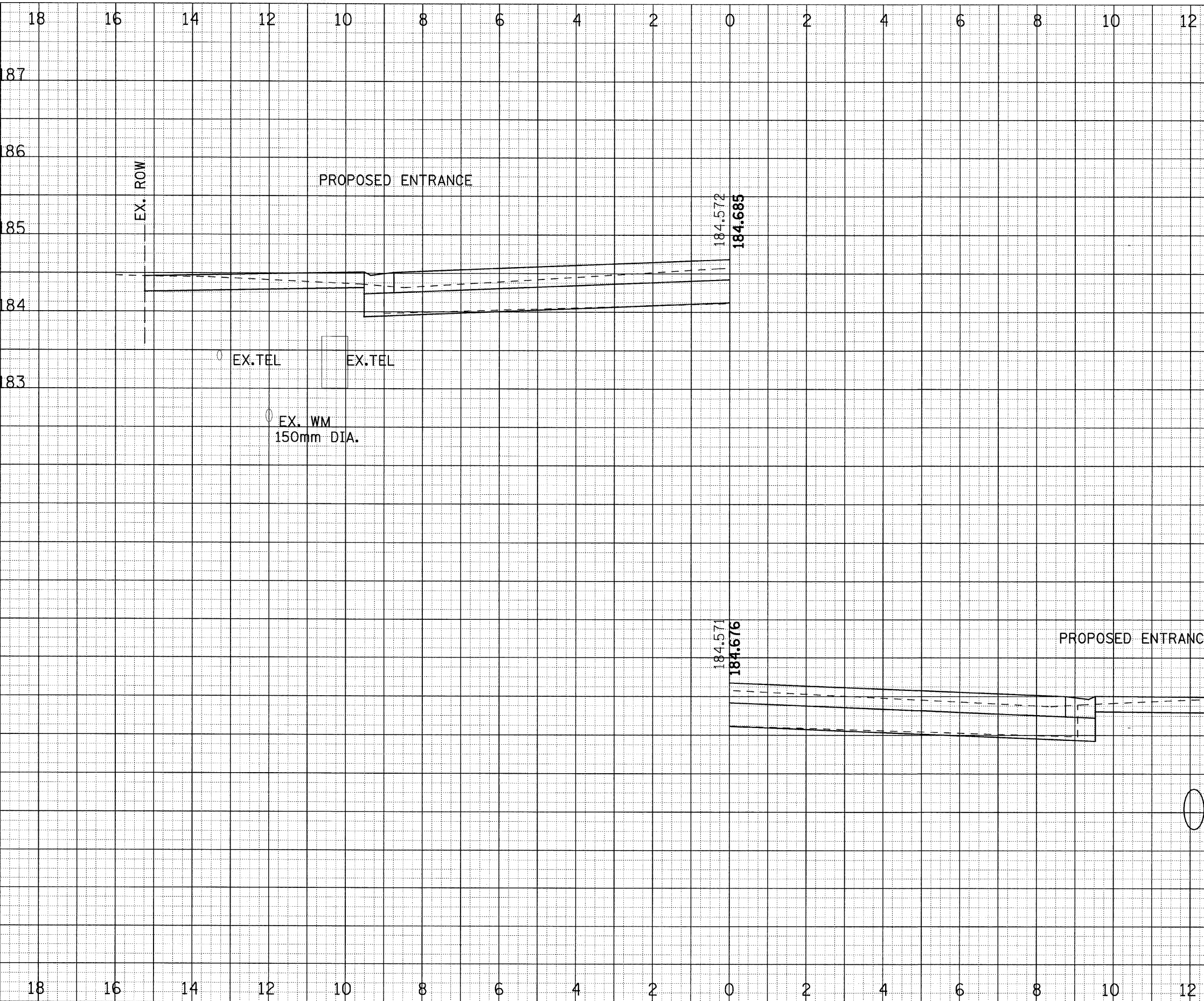
F.A.P. RTE.	SECTION	COUNTY	TOTAL SHEETS NO.
351	3277R	COOK	541 505
STA.		TO STA.	
FED. ROAD DIST. NO.	ILLINOIS	FED. AID PROJECT	CONTRACT NO. 60774

FINAL SURVEY NOTE BOOK NO. _____
 SURVEYED BY _____ DATE _____
 PLOTTED BY _____
 AREAS CHECKED _____

ORIGINAL SURVEY NOTE BOOK NO. _____
 SURVEYED BY _____ DATE _____
 PLOTTED BY _____
 AREAS CHECKED _____

	CUT AREA (SUITABLE)	CUT AREA (UNSUITABLE)	FILL AREA	NON-SPECIAL
	SQ-M	SQ-M	SQ-M	SQ-M
STAGE 1	6.50	0.00	0.00	0.00
STAGE 2	5.65	0.00	0.00	0.00

3+825.000



F.A.P. RTE.	SECTION	COUNTY	TOTAL SHEETS	SHEET NO.
351	3277R	COOK	541	507
STA.		TO STA.		
FED. ROAD DIST. NO.		ILLINOIS FED. AID PROJECT		
CONTRACT NO. 60774				

DATE: _____ BY: _____

REVIEWED: _____

DESIGNED: _____

PLOTTED: _____

NO. _____

FINAL SURVEY NOTE BOOK NO. _____

AREAS CHECKED: _____

DATE: _____ BY: _____

REVIEWED: _____

DESIGNED: _____

PLOTTED: _____

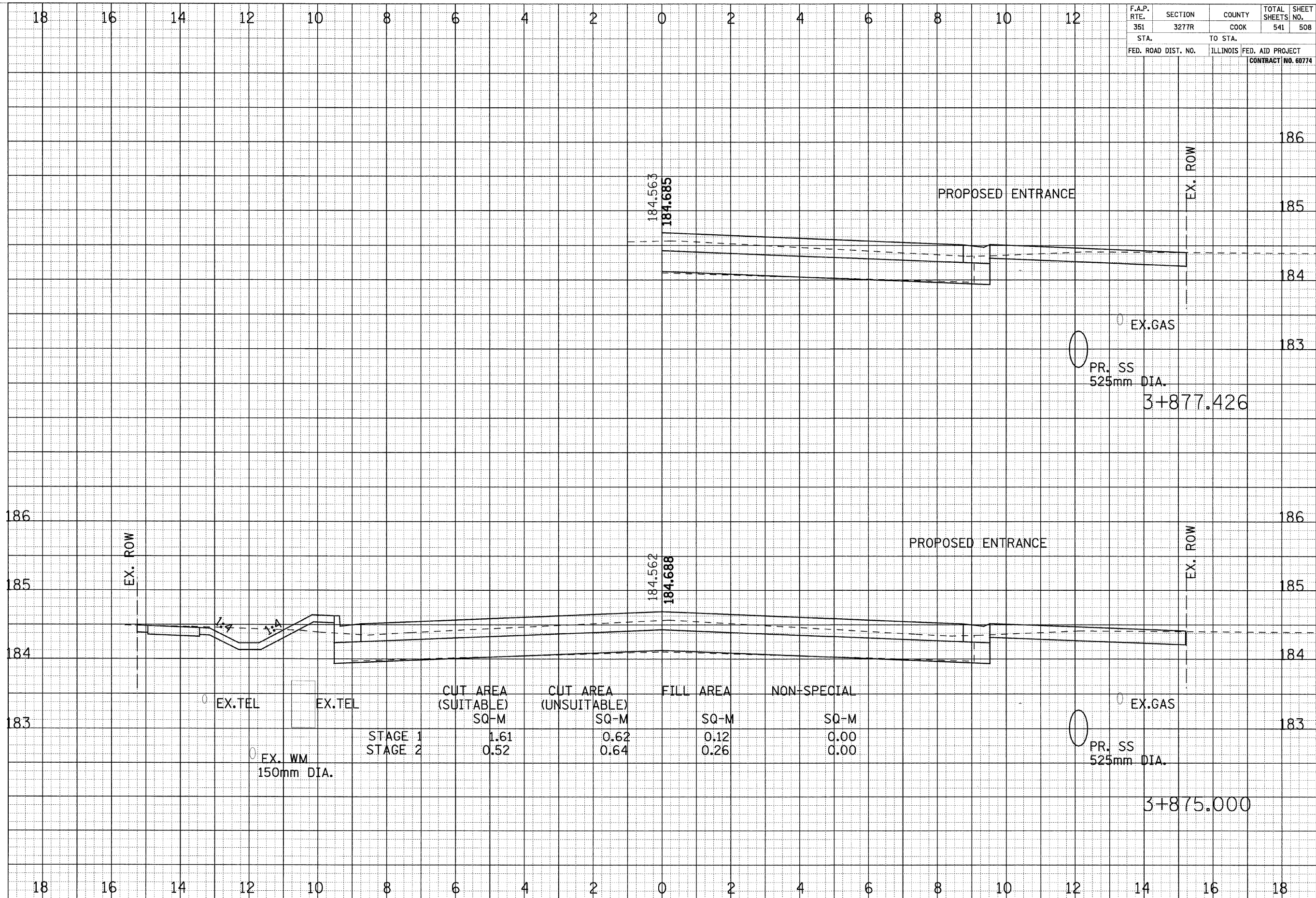
NO. _____

ORIGINAL SURVEY NOTE BOOK NO. _____

AREAS CHECKED: _____

FINAL SURVEY BY DATE
 SURVEYED BY DATE
 PLOTTED BY DATE
 NOTE BOOK NO. _____
 AREAS CHECKED _____

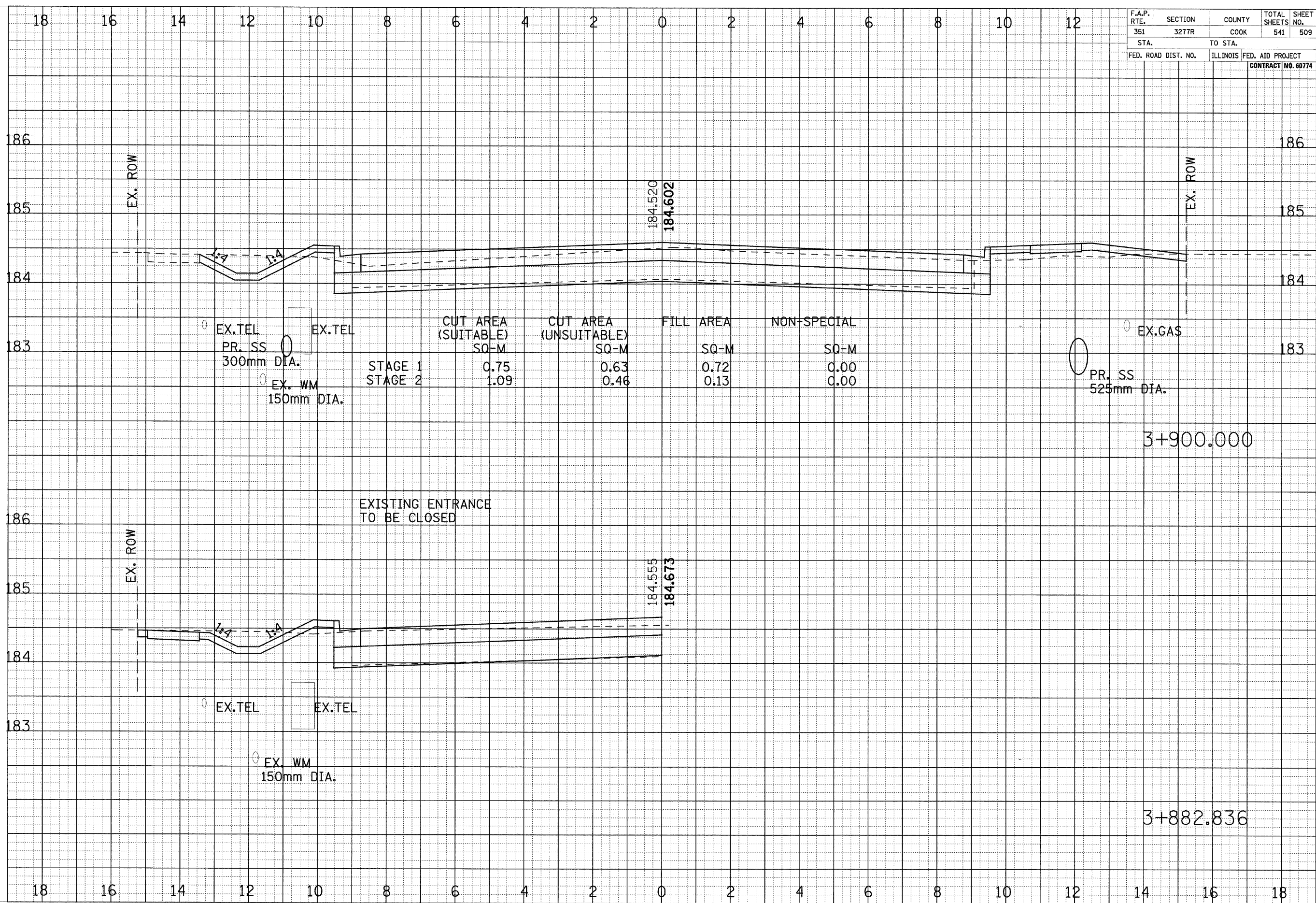
ORIGINAL SURVEY BY DATE
 SURVEYED BY DATE
 PLOTTED BY DATE
 NOTE BOOK NO. _____
 AREAS CHECKED _____



F.A.P. RTE.	SECTION	COUNTY	TOTAL SHEETS	SHEET NO.
351	3277R	COOK	541	509
STA.		TO STA.		
FED. ROAD DIST. NO.	ILLINOIS FED. AID PROJECT		CONTRACT NO. 60774	

FINAL SURVEY	DATE
REVISIONS	BY
PLOTTED	
TEMPLATE	
AREAS CHECKED	
NO.	

ORIGINAL SURVEY	DATE
REVISIONS	BY
PLOTTED	
TEMPLATE	
AREAS CHECKED	
NO.	

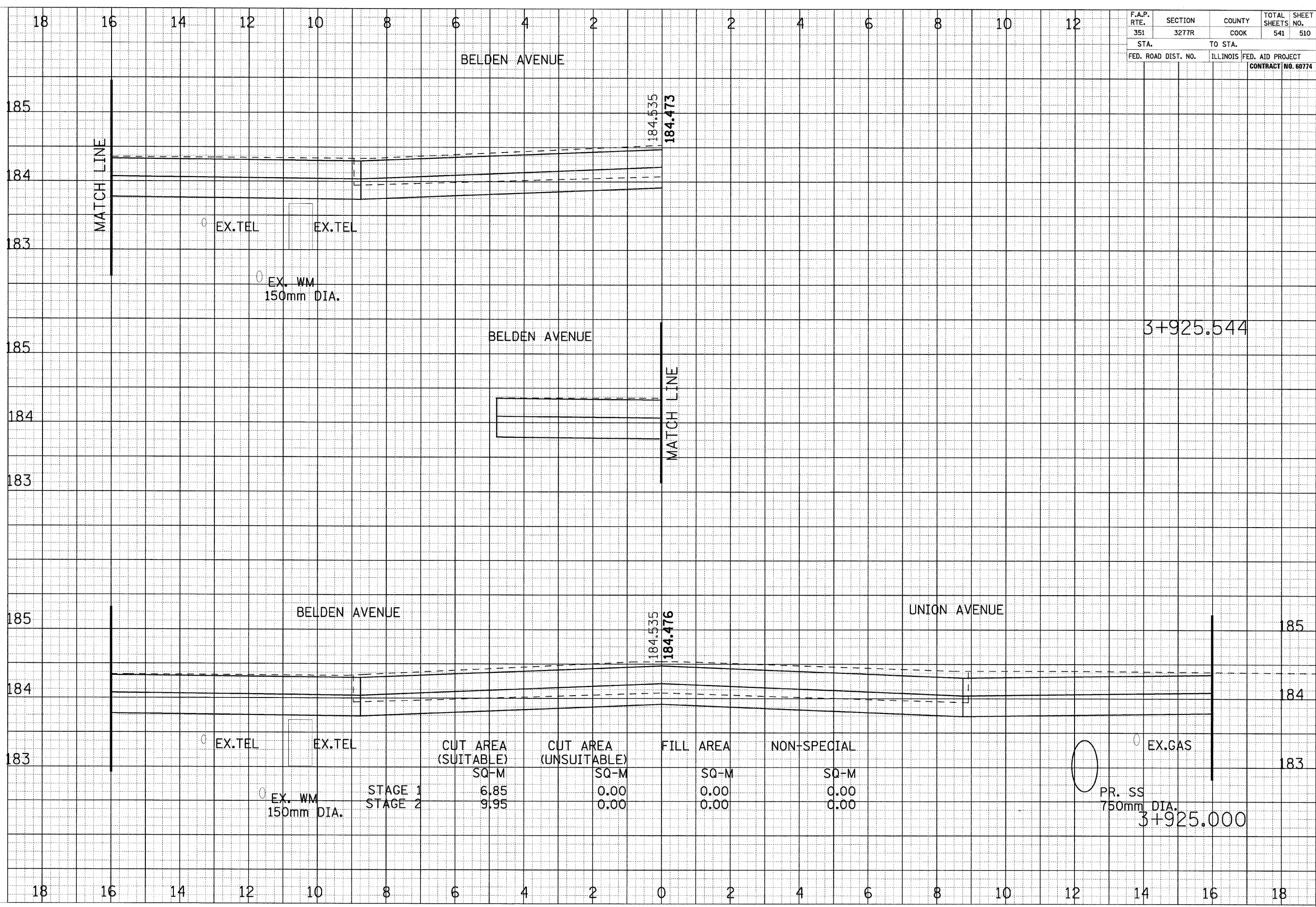


CROSS SECTIONS - US ROUTE 6

F.A.P. RTE. 351	SECTION 3277R	COUNTY COOK	TOTAL SHEETS 541	SHEET NO. 510
STA.		TO STA.		
FED. ROAD DIST. NO.		ILLINOIS FED. AID PROJECT		
CONTRACT NO. 60774				

FINAL SURVEY	DATE
SURVEYED	BY
NOTE BOOK	
TEMPLATE	
AREAS	
CHECKED	

ORIGINAL SURVEY	DATE
SURVEYED	BY
NOTE BOOK	
TEMPLATE	
AREAS	
CHECKED	

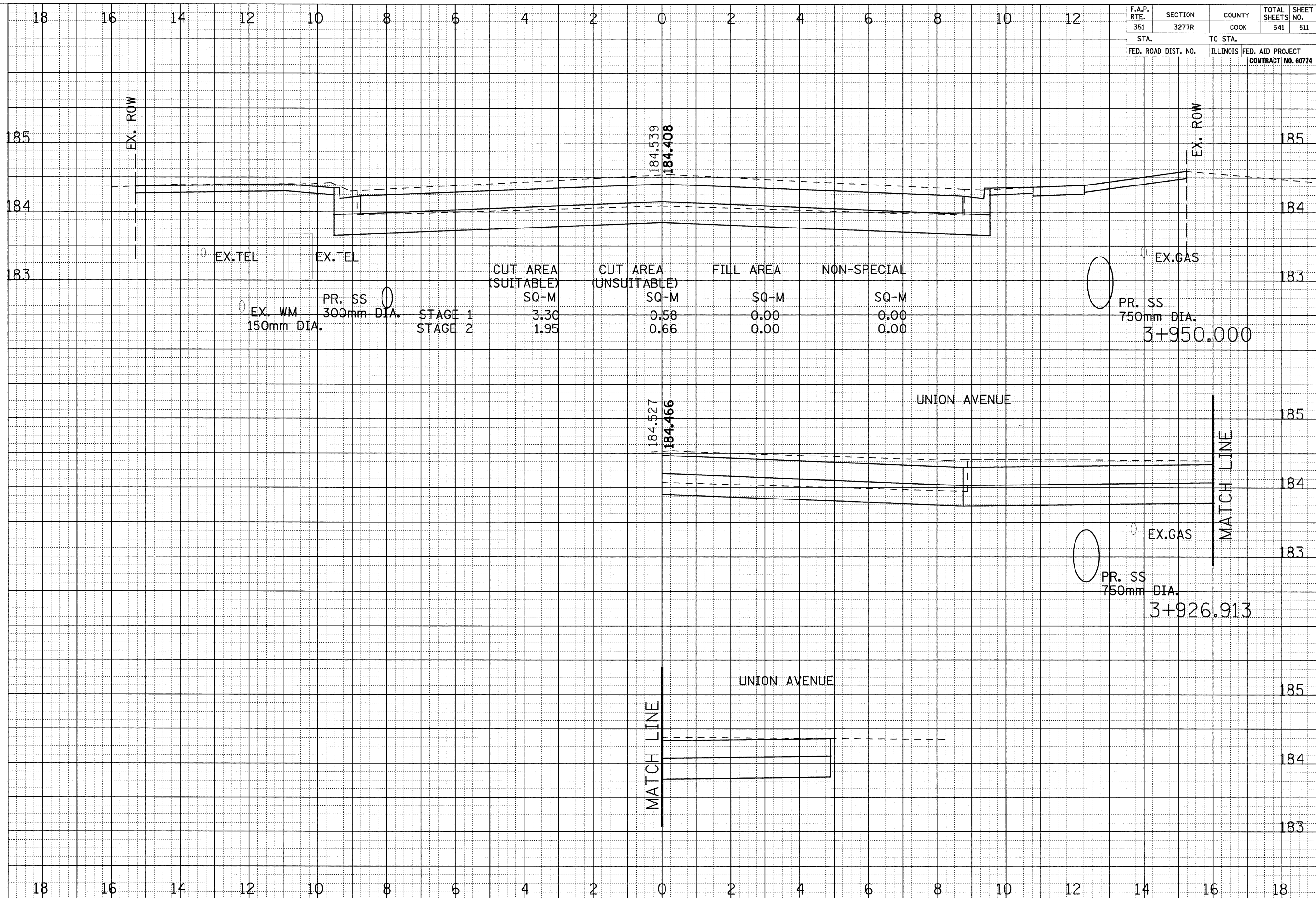


CROSS SECTIONS - US ROUTE 6

F.A.P. RTE. 351	SECTION 3277R	COUNTY COOK	TOTAL SHEETS NO. 541	SHEET NO. 511
STA. FED. ROAD DIST. NO.		TO STA. ILLINOIS FED. AID PROJECT CONTRACT NO. 60774		

DATE _____ BY _____
 REVISIONS
 SURVEY PLOTTED _____
 NOTE BOOK _____
 AREAS CHECKED _____
 NO. _____

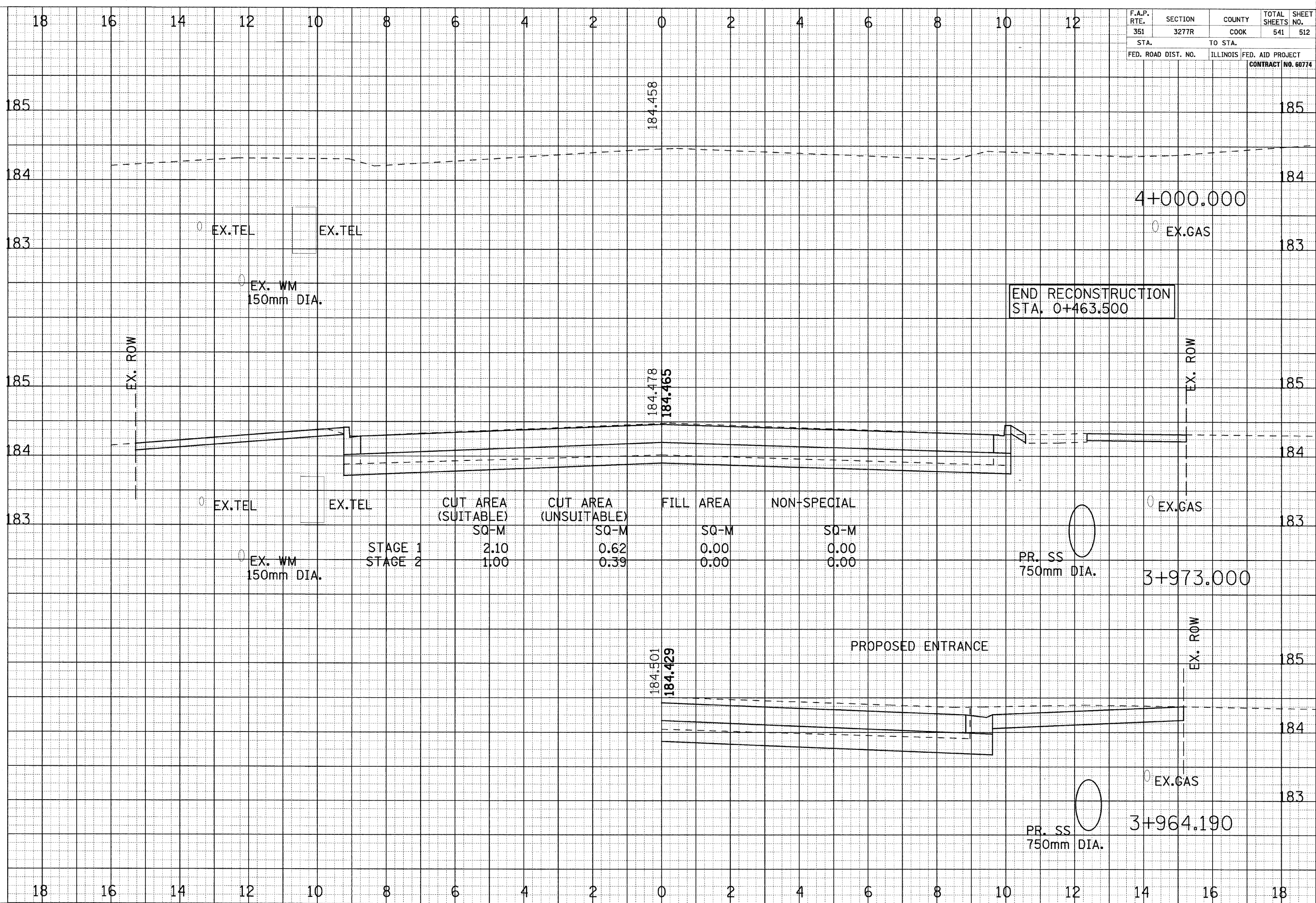
DATE _____ BY _____
 REVISIONS
 ORIGINAL SURVEY PLOTTED _____
 NOTE BOOK _____
 AREAS CHECKED _____
 NO. _____



F.A.P. RTE. 351	SECTION 3277R	COUNTY COOK	TOTAL SHEETS NO. 541	SHEET NO. 512
STA. FED. ROAD DIST. NO.		TO STA. ILLINOIS FED. AID PROJECT CONTRACT NO. 60774		

DATE	BY
REVISIONS	NO.
NO. 1	DATE
NO. 2	BY
NO. 3	DATE
NO. 4	BY
NO. 5	DATE
NO. 6	BY
NO. 7	DATE
NO. 8	BY
NO. 9	DATE
NO. 10	BY
NO. 11	DATE
NO. 12	BY
NO. 13	DATE
NO. 14	BY
NO. 15	DATE
NO. 16	BY
NO. 17	DATE
NO. 18	BY
NO. 19	DATE
NO. 20	BY
NO. 21	DATE
NO. 22	BY
NO. 23	DATE
NO. 24	BY
NO. 25	DATE
NO. 26	BY
NO. 27	DATE
NO. 28	BY
NO. 29	DATE
NO. 30	BY
NO. 31	DATE
NO. 32	BY
NO. 33	DATE
NO. 34	BY
NO. 35	DATE
NO. 36	BY
NO. 37	DATE
NO. 38	BY
NO. 39	DATE
NO. 40	BY
NO. 41	DATE
NO. 42	BY
NO. 43	DATE
NO. 44	BY
NO. 45	DATE
NO. 46	BY
NO. 47	DATE
NO. 48	BY
NO. 49	DATE
NO. 50	BY
NO. 51	DATE
NO. 52	BY
NO. 53	DATE
NO. 54	BY
NO. 55	DATE
NO. 56	BY
NO. 57	DATE
NO. 58	BY
NO. 59	DATE
NO. 60	BY
NO. 61	DATE
NO. 62	BY
NO. 63	DATE
NO. 64	BY
NO. 65	DATE
NO. 66	BY
NO. 67	DATE
NO. 68	BY
NO. 69	DATE
NO. 70	BY
NO. 71	DATE
NO. 72	BY
NO. 73	DATE
NO. 74	BY
NO. 75	DATE
NO. 76	BY
NO. 77	DATE
NO. 78	BY
NO. 79	DATE
NO. 80	BY
NO. 81	DATE
NO. 82	BY
NO. 83	DATE
NO. 84	BY
NO. 85	DATE
NO. 86	BY
NO. 87	DATE
NO. 88	BY
NO. 89	DATE
NO. 90	BY
NO. 91	DATE
NO. 92	BY
NO. 93	DATE
NO. 94	BY
NO. 95	DATE
NO. 96	BY
NO. 97	DATE
NO. 98	BY
NO. 99	DATE
NO. 100	BY

DATE	BY
REVISIONS	NO.
NO. 1	DATE
NO. 2	BY
NO. 3	DATE
NO. 4	BY
NO. 5	DATE
NO. 6	BY
NO. 7	DATE
NO. 8	BY
NO. 9	DATE
NO. 10	BY
NO. 11	DATE
NO. 12	BY
NO. 13	DATE
NO. 14	BY
NO. 15	DATE
NO. 16	BY
NO. 17	DATE
NO. 18	BY
NO. 19	DATE
NO. 20	BY
NO. 21	DATE
NO. 22	BY
NO. 23	DATE
NO. 24	BY
NO. 25	DATE
NO. 26	BY
NO. 27	DATE
NO. 28	BY
NO. 29	DATE
NO. 30	BY
NO. 31	DATE
NO. 32	BY
NO. 33	DATE
NO. 34	BY
NO. 35	DATE
NO. 36	BY
NO. 37	DATE
NO. 38	BY
NO. 39	DATE
NO. 40	BY
NO. 41	DATE
NO. 42	BY
NO. 43	DATE
NO. 44	BY
NO. 45	DATE
NO. 46	BY
NO. 47	DATE
NO. 48	BY
NO. 49	DATE
NO. 50	BY
NO. 51	DATE
NO. 52	BY
NO. 53	DATE
NO. 54	BY
NO. 55	DATE
NO. 56	BY
NO. 57	DATE
NO. 58	BY
NO. 59	DATE
NO. 60	BY
NO. 61	DATE
NO. 62	BY
NO. 63	DATE
NO. 64	BY
NO. 65	DATE
NO. 66	BY
NO. 67	DATE
NO. 68	BY
NO. 69	DATE
NO. 70	BY
NO. 71	DATE
NO. 72	BY
NO. 73	DATE
NO. 74	BY
NO. 75	DATE
NO. 76	BY
NO. 77	DATE
NO. 78	BY
NO. 79	DATE
NO. 80	BY
NO. 81	DATE
NO. 82	BY
NO. 83	DATE
NO. 84	BY
NO. 85	DATE
NO. 86	BY
NO. 87	DATE
NO. 88	BY
NO. 89	DATE
NO. 90	BY
NO. 91	DATE
NO. 92	BY
NO. 93	DATE
NO. 94	BY
NO. 95	DATE
NO. 96	BY
NO. 97	DATE
NO. 98	BY
NO. 99	DATE
NO. 100	BY

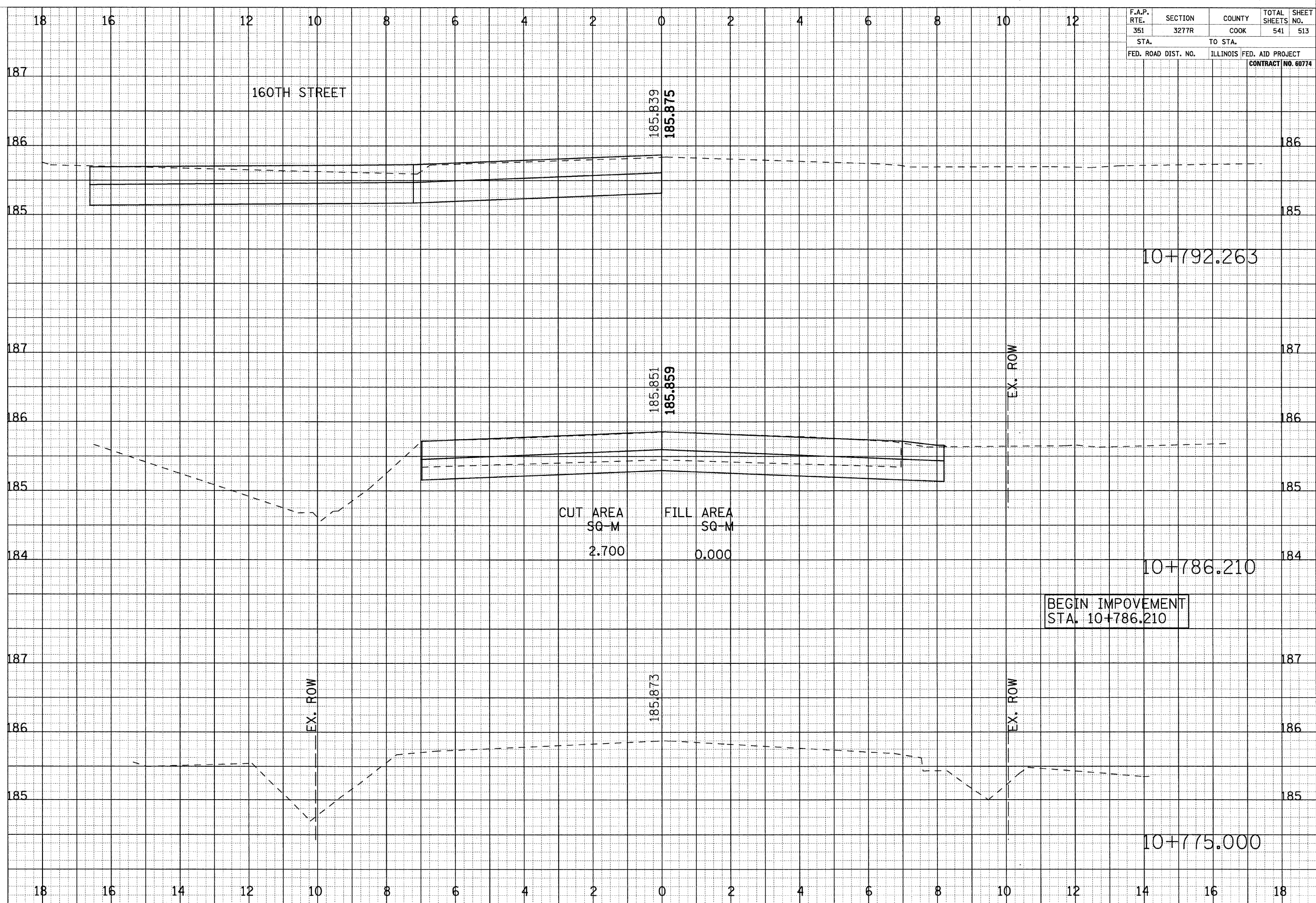


CROSS SECTIONS - US ROUTE 6

F.A.P. RTE.	SECTION	COUNTY	TOTAL SHEETS	SHEET NO.
351	3277R	COOK	541	513
STA.		TO STA.		
FED. ROAD DIST. NO.		ILLINOIS FED. AID PROJECT		
CONTRACT NO. 60774				

FINAL SURVEY	BY	DATE
NO. _____	_____	_____
REVISIONS	BY	DATE
NO. _____	_____	_____
REVISIONS	BY	DATE
NO. _____	_____	_____

ORIGINAL SURVEY	BY	DATE
NO. _____	_____	_____
REVISIONS	BY	DATE
NO. _____	_____	_____
REVISIONS	BY	DATE
NO. _____	_____	_____



CUT AREA	FILL AREA
SQ-M	SQ-M
2.700	0.000

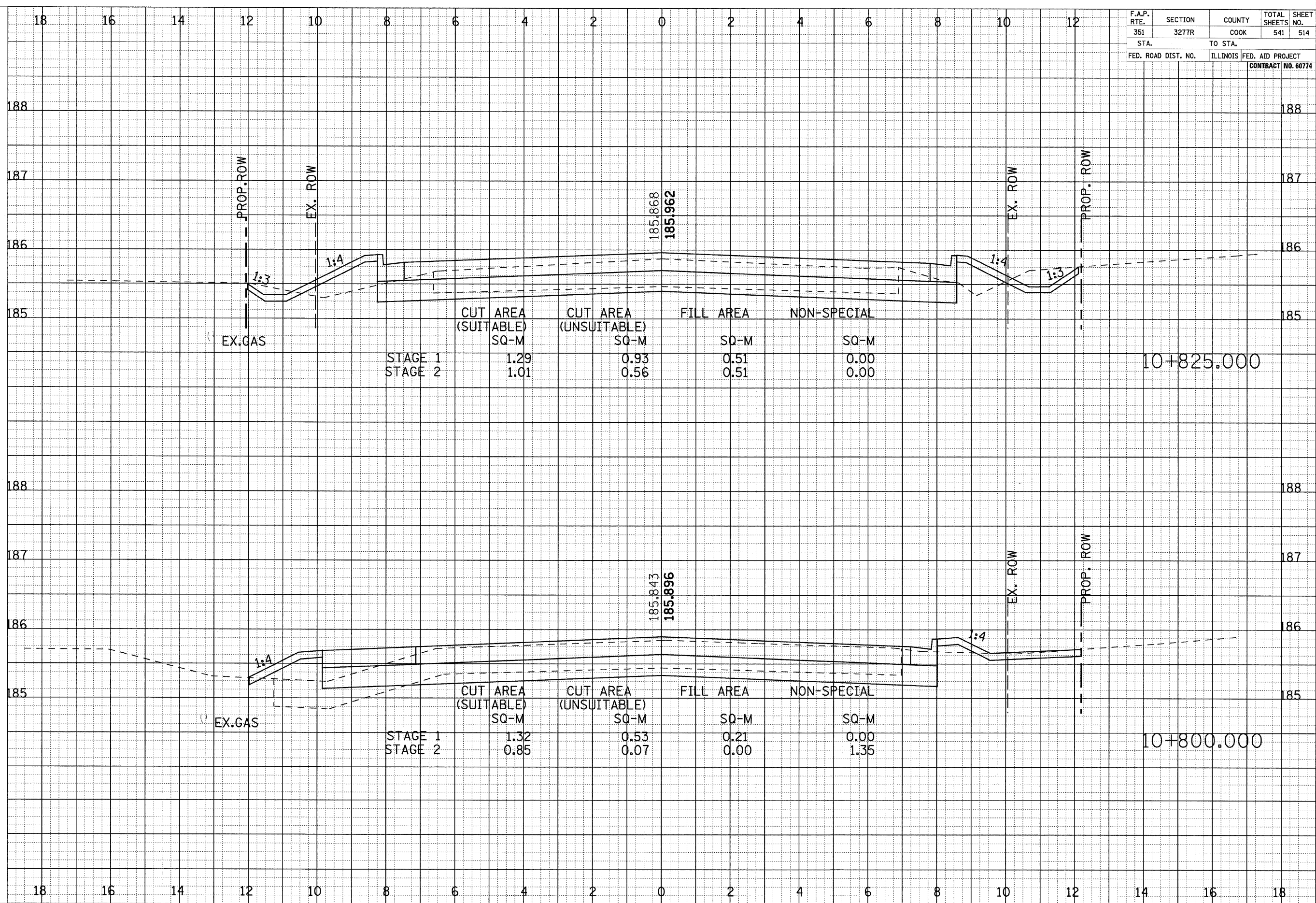
BEGIN IMPROVEMENT
STA. 10+786.210

CROSS SECTIONS - DIXIE HIGHWAY

F.A.P. RTE.	SECTION	COUNTY	TOTAL SHEETS NO.	SHEET NO.
351	3277R	COOK	541	514
STA.		TO STA.		
FED. ROAD DIST. NO.	ILLINOIS	FED. AID PROJECT	CONTRACT NO. 60774	

FINAL SURVEY
 SURVISED PLOTTING
 NOTE BOOK TEMPLATE
 AREAS CHECKED

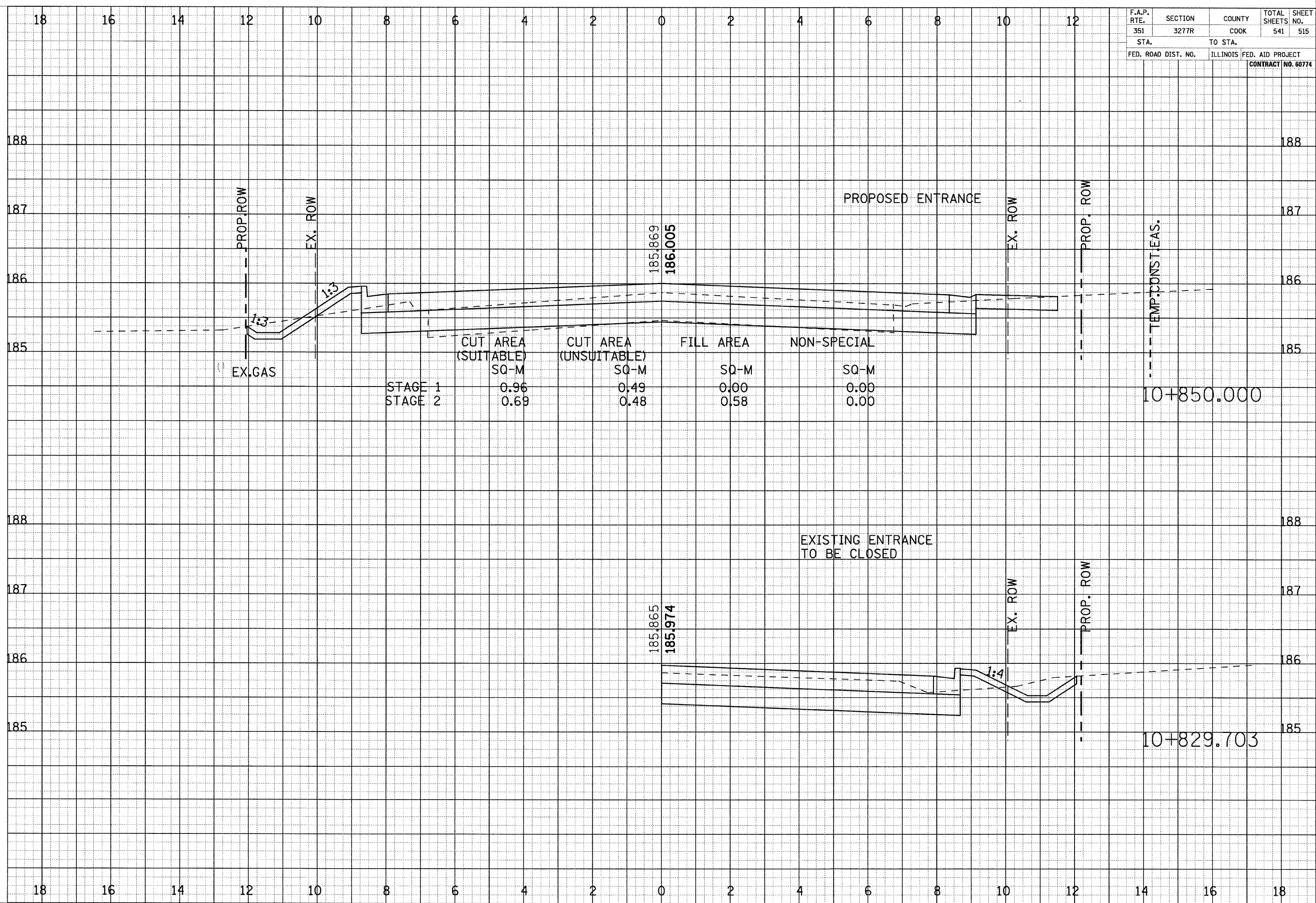
ORIGINAL SURVEY
 SURVISED PLOTTING
 NOTE BOOK TEMPLATE
 AREAS CHECKED



CROSS SECTIONS - DIXIE HIGHWAY

FINAL SURVEY
 SURVEY BOOK NO. _____
 PLOTTED _____
 TEMPLATE _____
 REVISIONS _____
 AREAS CHECKED _____

ORIGINAL SURVEY
 SURVEY BOOK NO. _____
 PLOTTED _____
 TEMPLATE _____
 REVISIONS _____
 AREAS CHECKED _____

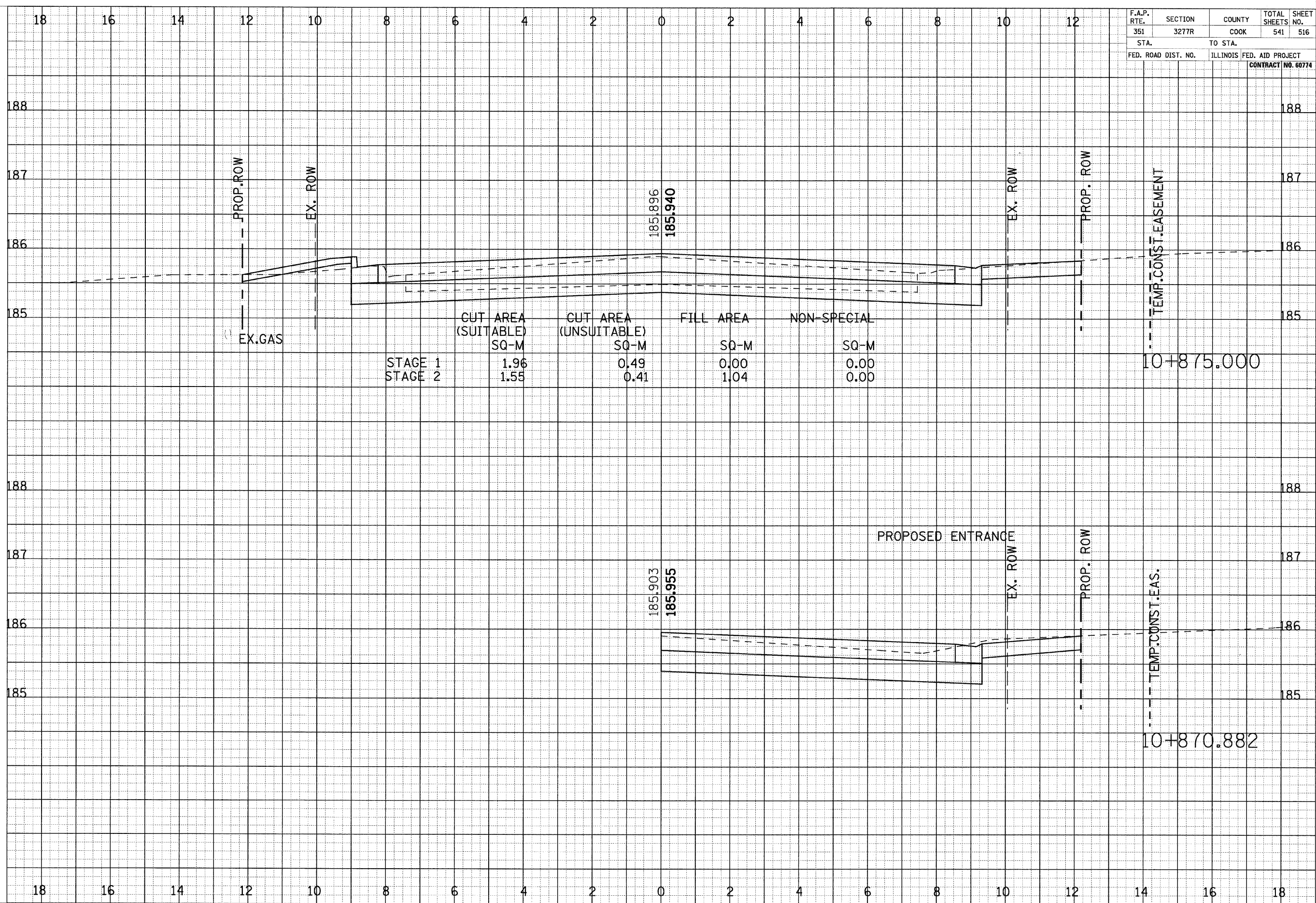


	CUT AREA (SUITABLE) SQ-M	CUT AREA (UNSUITABLE) SQ-M	FILL AREA SQ-M	NON-SPECIAL SQ-M
STAGE 1	0.96	0.49	0.00	0.00
STAGE 2	0.69	0.48	0.58	0.00

F.A.P. RTE.	SECTION	COUNTY	TOTAL SHEETS	SHEET NO.
351	3277R	COOK	541	516
STA.		TO STA.		
FED. ROAD DIST. NO.	ILLINOIS	FED. AID PROJECT	CONTRACT NO. 60774	

FINAL	SURVEY	DATE
SUPPLY	PLOTTED	
NOTE BOOK	TEMPLATE	
NO.	AREAS CHECKED	

ORIGINAL	SURVEY	DATE
SUPPLY	PLOTTED	
NOTE BOOK	TEMPLATE	
NO.	AREAS CHECKED	

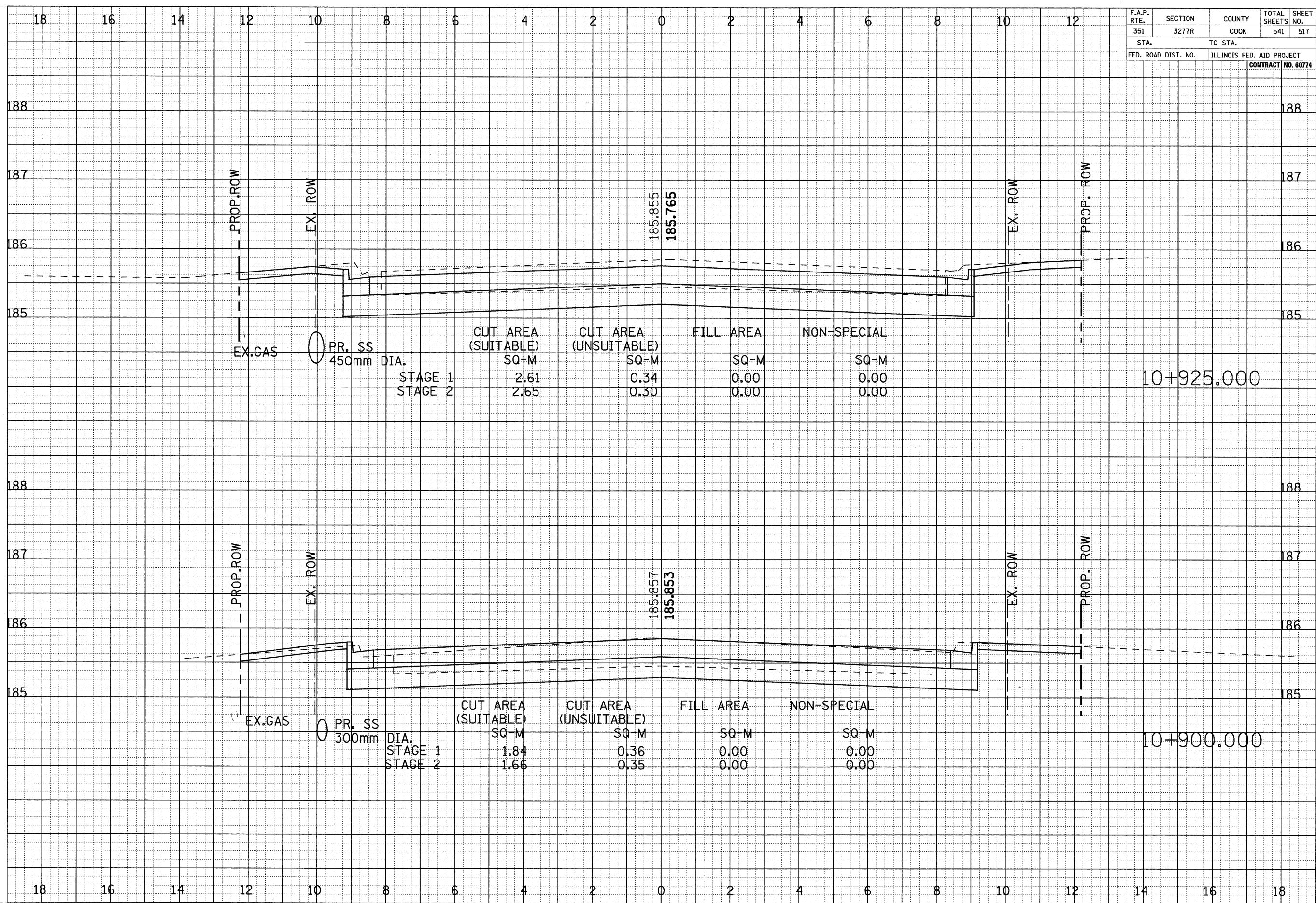


CROSS SECTIONS - DIXIE HIGHWAY

F.A.P. RTE.	SECTION	COUNTY	TOTAL SHEETS	SHEET NO.
351	3277R	COOK	541	517
STA.		TO STA.		
FED. ROAD DIST. NO.	ILLINOIS	FED. AID PROJECT	CONTRACT NO. 60774	

FINAL SURVEY SUPERVISOR PLOTTED DATE
 NOTE BOOK TEMPLATE AREAS CHECKED

ORIGINAL SURVEY SUPERVISOR PLOTTED DATE
 NOTE BOOK TEMPLATE AREAS CHECKED

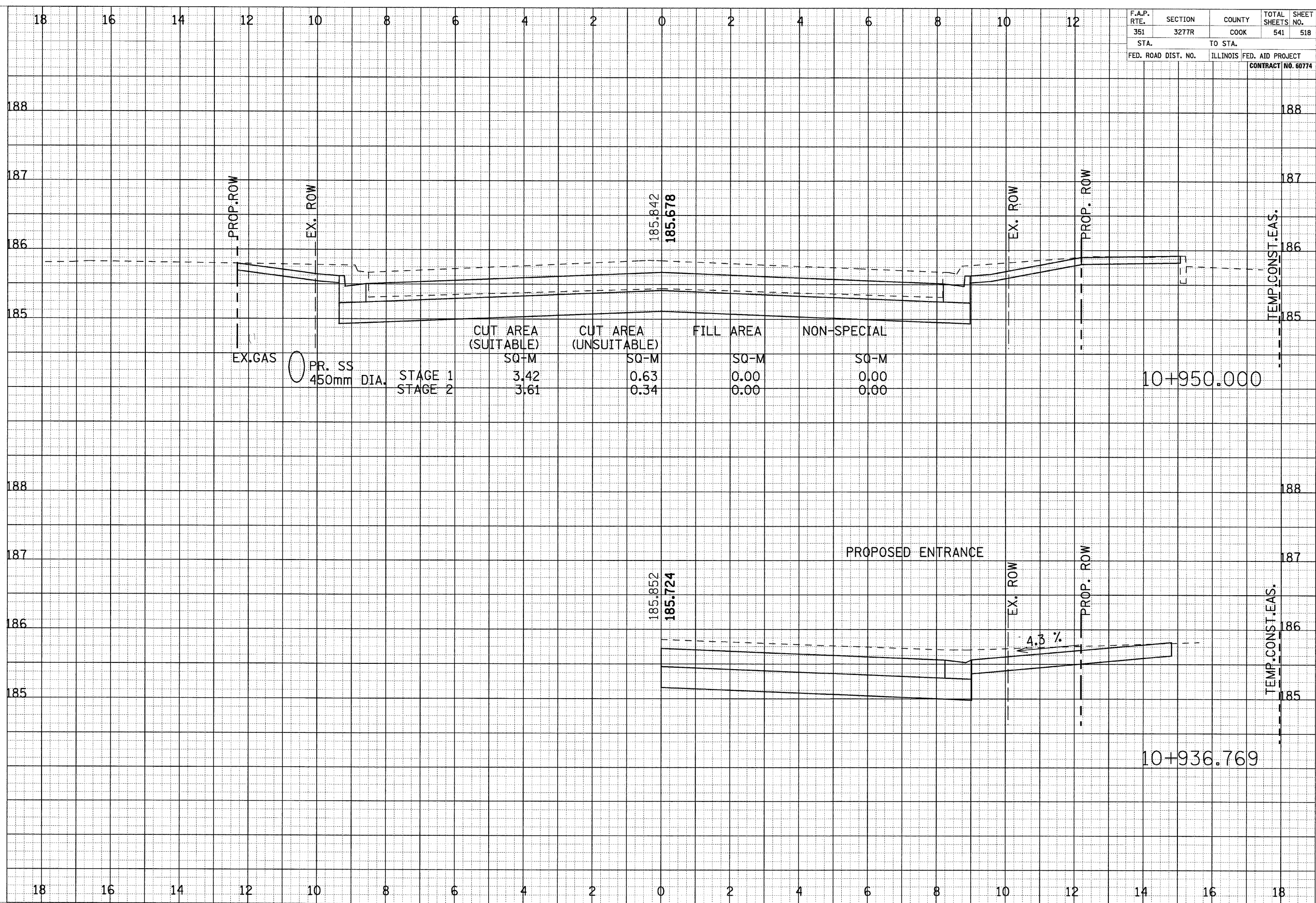


CROSS SECTIONS - DIXIE HIGHWAY

F.A.P. RTE.	SECTION	COUNTY	TOTAL SHEETS	SHEET NO.
351	3277R	COOK	541	518
STA.		TO STA.		
FED. ROAD DIST. NO.		ILLINOIS FED. AID PROJECT		
CONTRACT NO. 60774				

FINAL SURVEY
 SURVEY PLOTTED
 NOTE BOOK TEMPLATE
 NO. AREAS CHECKED

ORIGINAL SURVEY
 SURVEY PLOTTED
 NOTE BOOK TEMPLATE
 NO. AREAS CHECKED



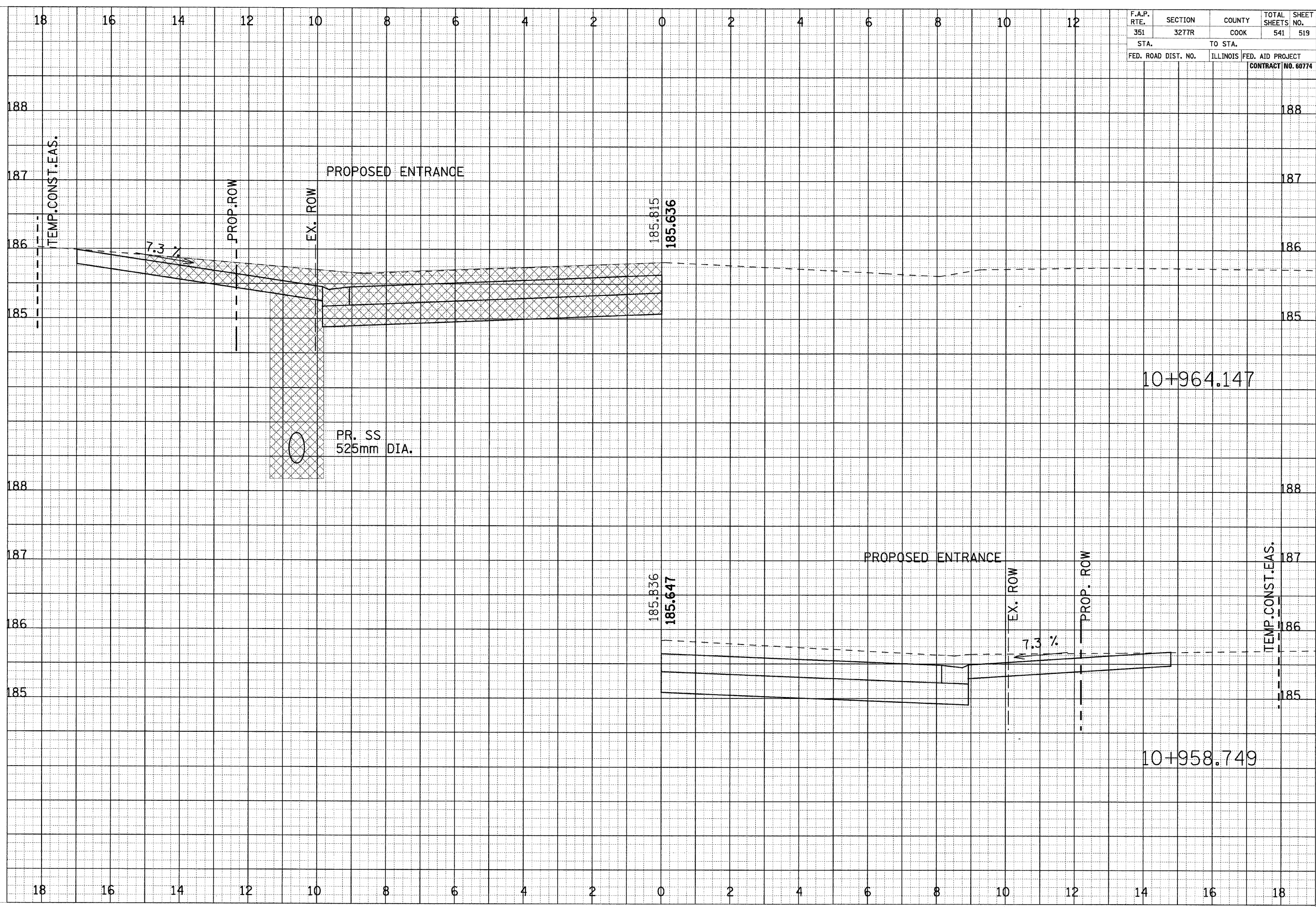
	CUT AREA (SUITABLE)	CUT AREA (UNSUITABLE)	FILL AREA	NON-SPECIAL
	SQ-M	SQ-M	SQ-M	SQ-M
STAGE 1	3.42	0.63	0.00	0.00
STAGE 2	3.61	0.34	0.00	0.00

CROSS SECTIONS - DIXIE HIGHWAY

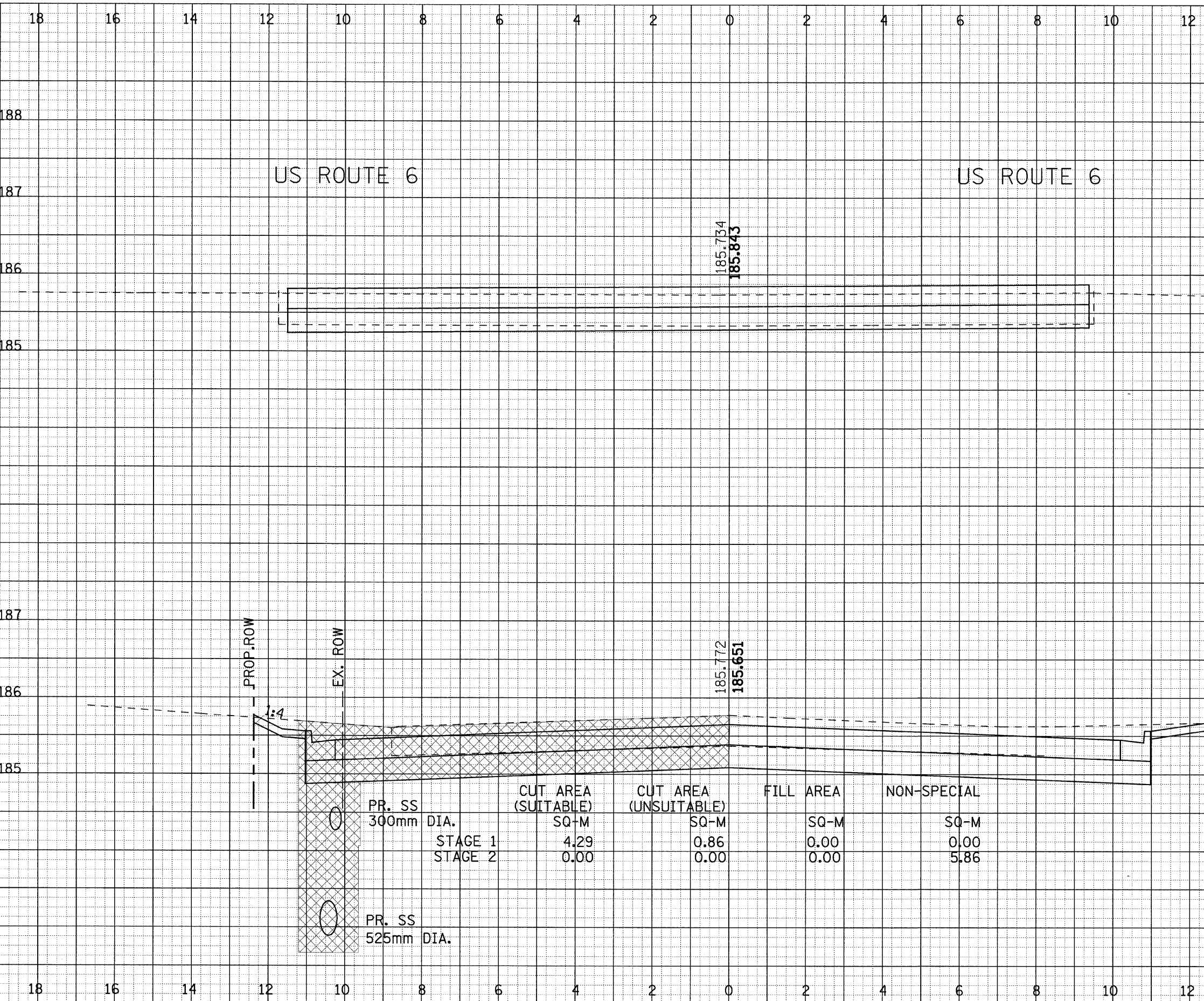
F.A.P. RTE.	SECTION	COUNTY	TOTAL SHEETS	SHEET NO.
351	3277R	COOK	541	519
STA.		TO STA.		
FED. ROAD DIST. NO.		ILLINOIS	FED. AID PROJECT	CONTRACT NO. 60774

FINAL SURVEY	DATE
BY	
REVISIONS	
NO.	

ORIGINAL SURVEY	DATE
BY	
REVISIONS	
NO.	



CROSS SECTIONS - DIXIE HIGHWAY



F.A.P. RTE.	SECTION	COUNTY	TOTAL SHEETS NO.
351	3277R	COOK	541 520
STA.	TO STA.		
FED. ROAD DIST. NO.	ILLINOIS	FED. AID PROJECT	CONTRACT NO. 60774

FINAL SURVEY	DATE
REVISIONS	BY
PLOTTED	
TEMPLATE	
NOTE BOOK	
AREAS CHECKED	
NO.	

ORIGINAL SURVEY	DATE
REVISIONS	BY
PLOTTED	
TEMPLATE	
NOTE BOOK	
AREAS CHECKED	
NO.	

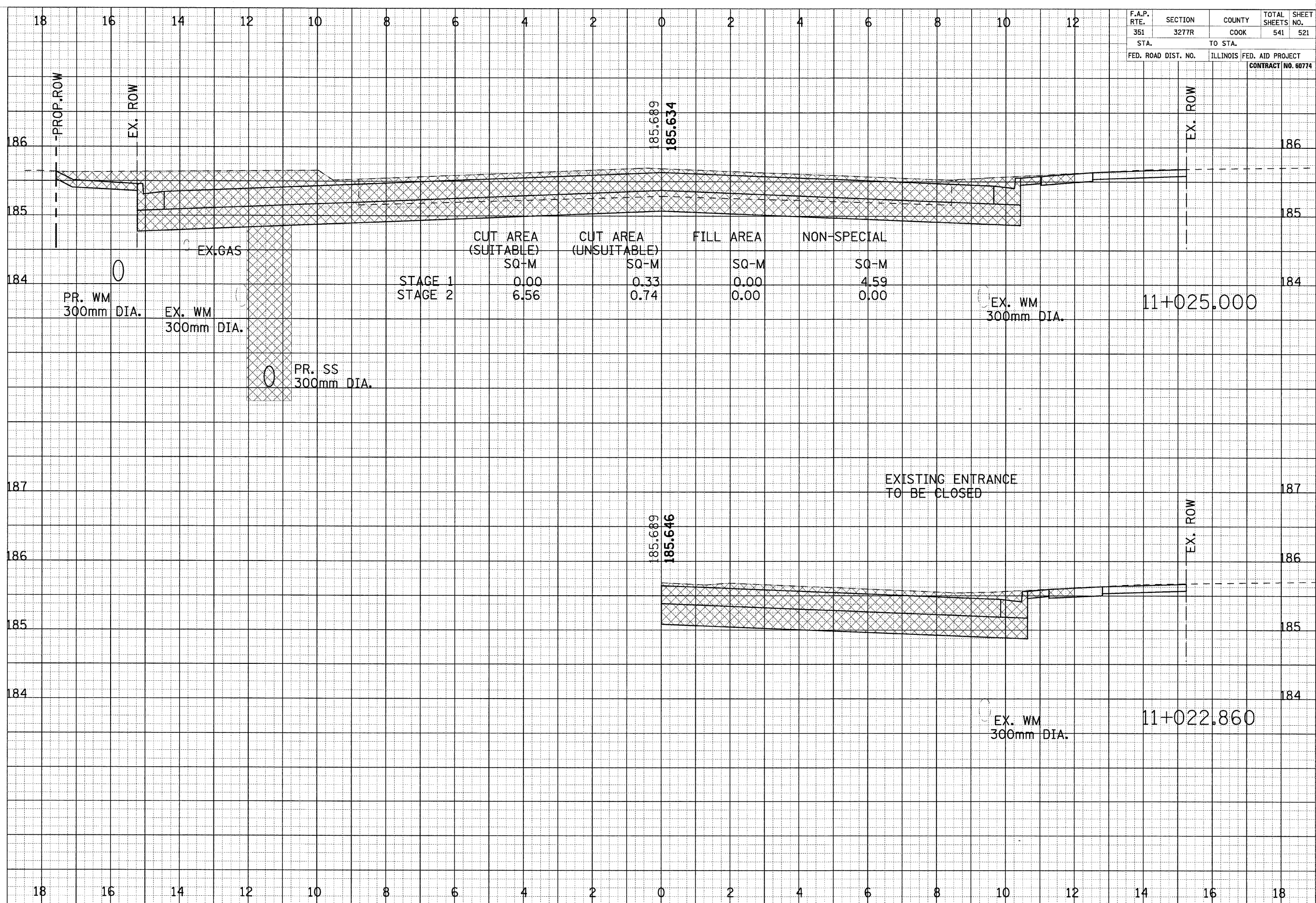
	CUT AREA (SUITABLE)	CUT AREA (UNSUITABLE)	FILL AREA	NON-SPECIAL
	SQ-M	SQ-M	SQ-M	SQ-M
PR. SS 300mm DIA. STAGE 1	4.29	0.86	0.00	0.00
STAGE 2	0.00	0.00	0.00	5.86

CROSS SECTIONS - DIXIE HIGHWAY

F.A.P. RTE.	SECTION	COUNTY	TOTAL SHEETS NO.
351	3277R	COOK	541 521
STA.		TO STA.	
FED. ROAD DIST. NO.		ILLINOIS FED. AID PROJECT	
CONTRACT NO. 60774			

FINAL SURVEY	DATE
REVISIONS	BY
NOTE BOOK	
NO.	

ORIGINAL SURVEY	DATE
REVISIONS	BY
NOTE BOOK	
NO.	



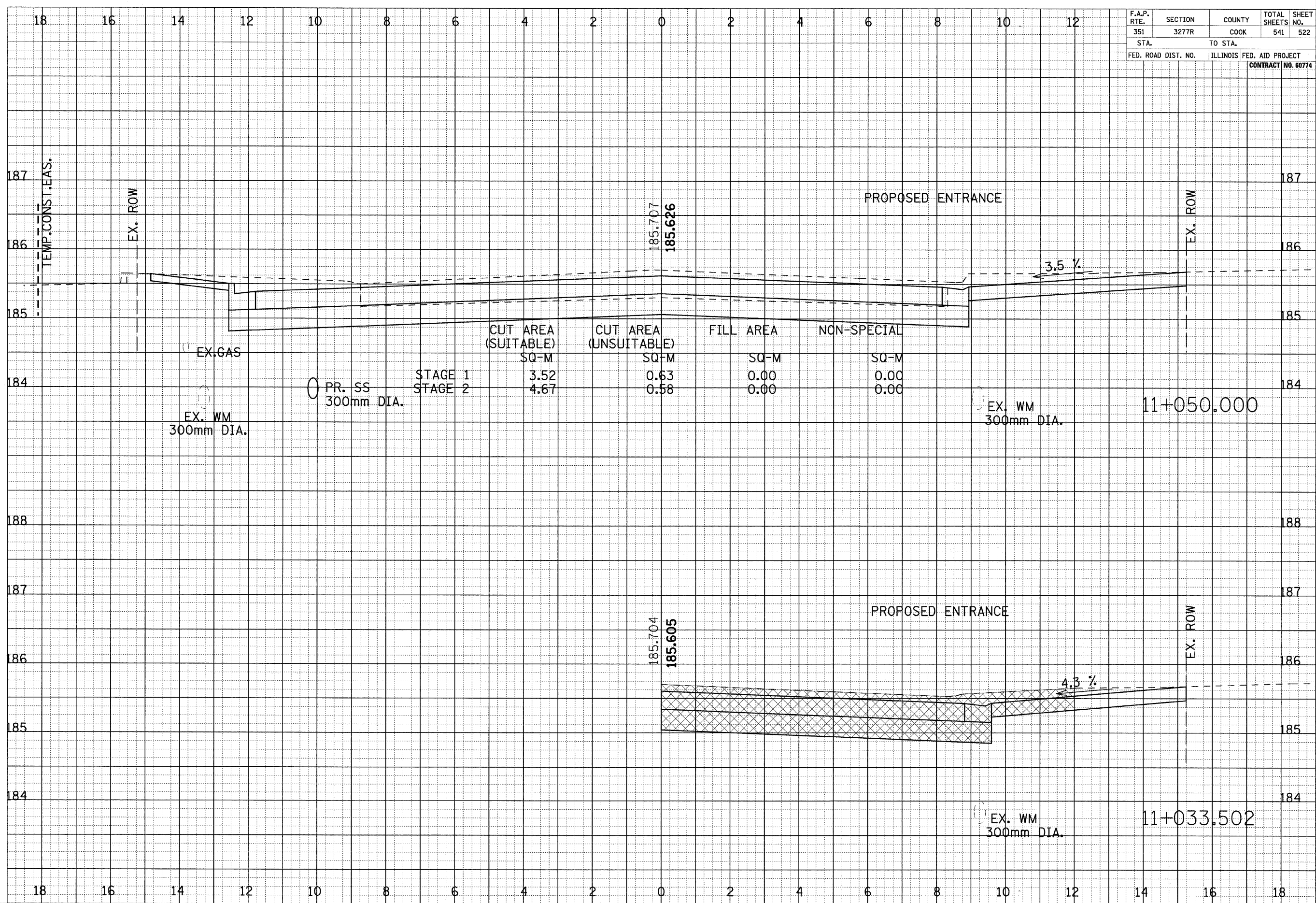
	CUT AREA (SUITABLE) SQ-M	CUT AREA (UNSUITABLE) SQ-M	FILL AREA SQ-M	NON-SPECIAL SQ-M
STAGE 1	0.00	0.33	0.00	4.59
STAGE 2	6.56	0.74	0.00	0.00

CROSS SECTIONS - DIXIE HIGHWAY

F.A.P. RTE.	SECTION	COUNTY	TOTAL SHEETS NO.
351	3277R	COOK	541 522
STA.	TO STA.		
FED. ROAD DIST. NO.	ILLINOIS FED. AID PROJECT		
	CONTRACT NO. 60774		

FINAL SURVEY	DATE
NO. _____	_____
BY _____	
REVISIONS	
PLOTTED	
TEMPLATE	
AREAS CHECKED	

ORIGINAL SURVEY	DATE
NO. _____	_____
BY _____	
REVISIONS	
PLOTTED	
TEMPLATE	
AREAS CHECKED	

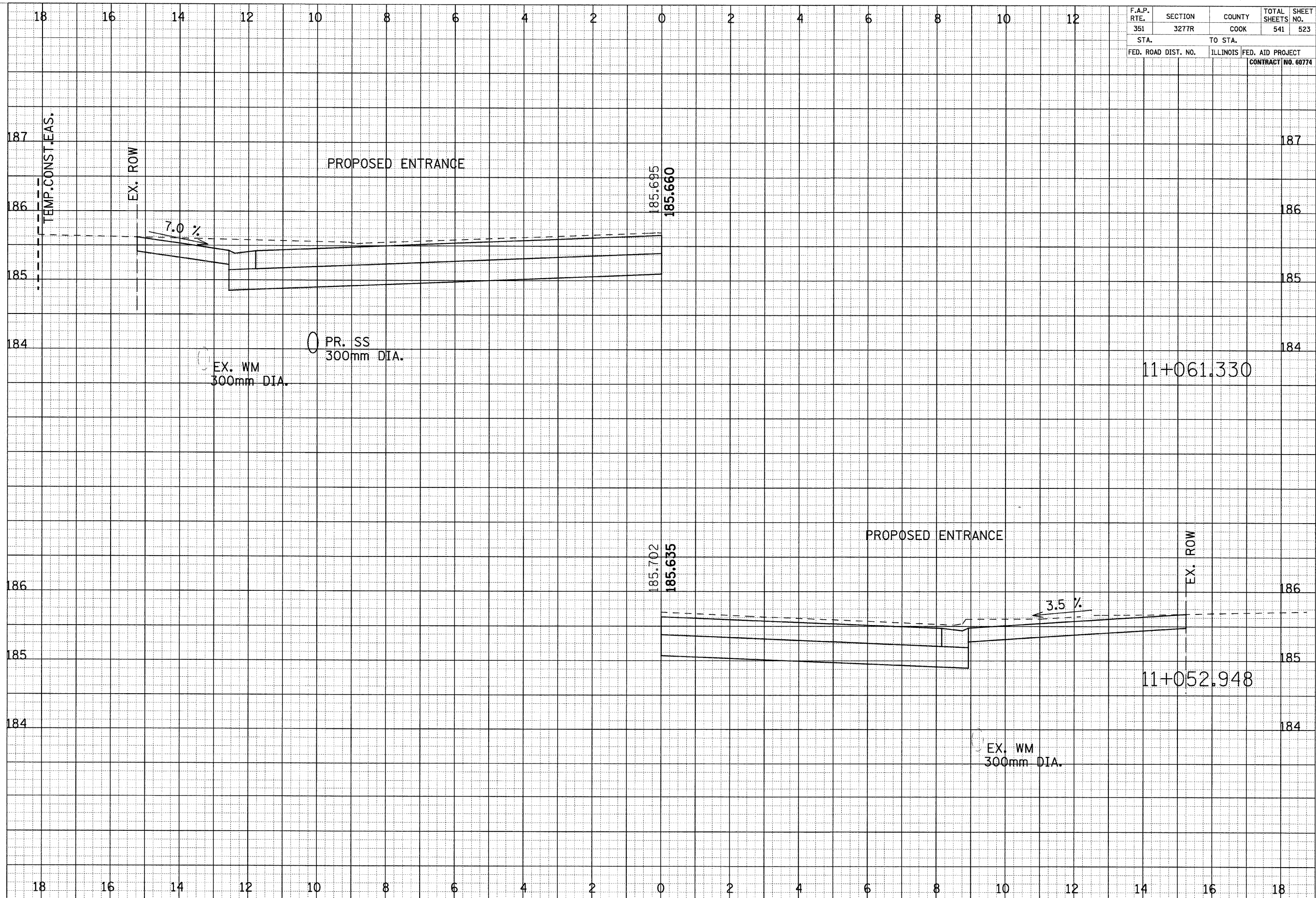


CROSS SECTIONS - DIXIE HIGHWAY

F.A.P. RTE.	SECTION	COUNTY	TOTAL SHEETS	SHEET NO.
351	3277R	COOK	541	523
STA.		TO STA.		
FED. ROAD DIST. NO.		ILLINOIS FED. AID PROJECT		
CONTRACT NO. 60774				

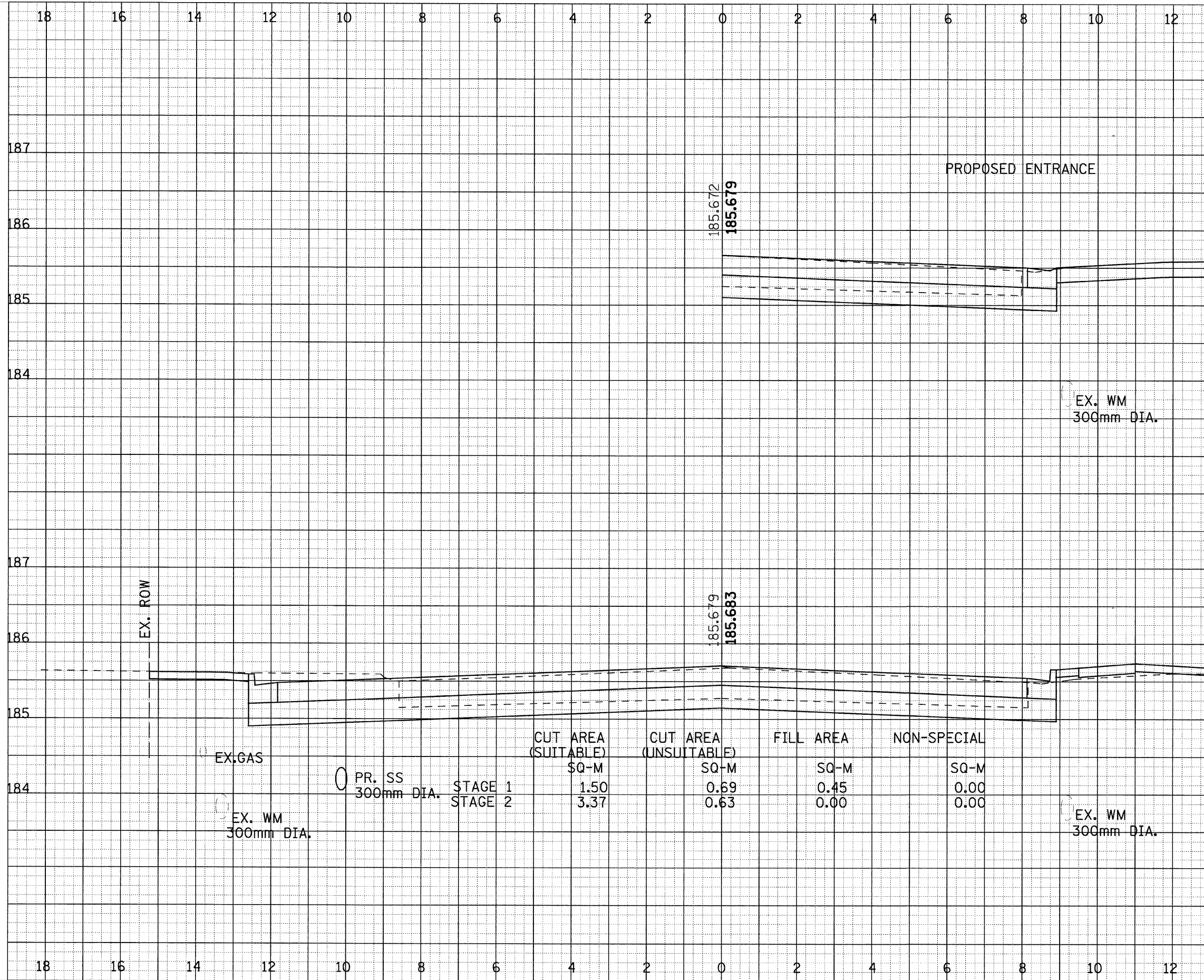
FINAL SURVEY	DATE
REVISIONS	BY
NOTED	
PLOTTED	
TEMPLATE	
AREAS CHECKED	

ORIGINAL SURVEY	DATE
REVISIONS	BY
NOTED	
PLOTTED	
TEMPLATE	
AREAS CHECKED	



CROSS SECTIONS - DIXIE HIGHWAY

F.A.P. RTE. 351	SECTION 3277R	COUNTY COOK	TOTAL SHEETS NO. 541	SHEET NO. 524
STA.		TO STA.		
FED. ROAD DIST. NO.		ILLINOIS FED. AID PROJECT CONTRACT NO. 60774		



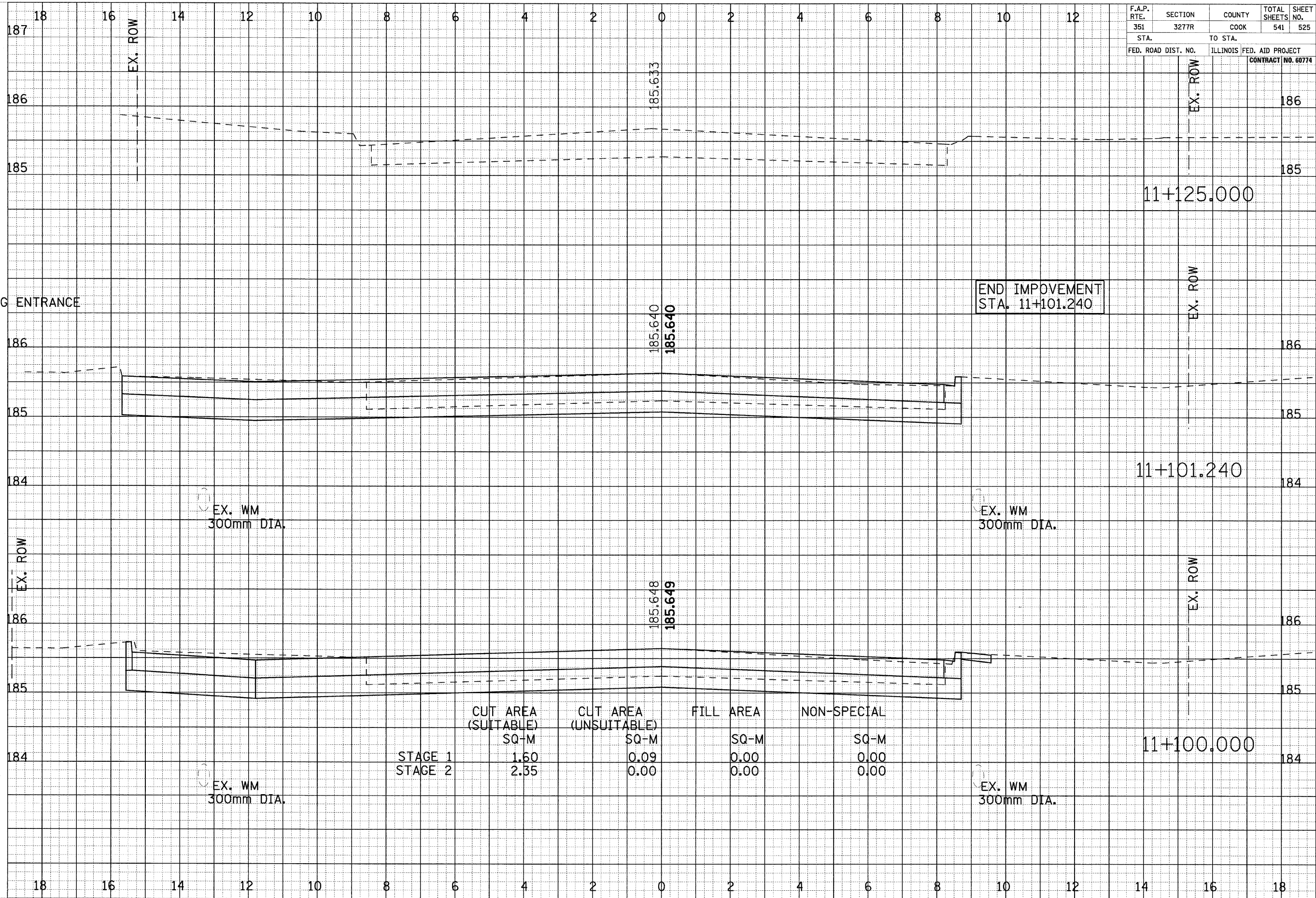
FINAL SURVEY	DATE	BY
NO. _____	_____	_____
NOTE BOOK	DATE	BY
NO. _____	_____	_____
REVISIONS	DATE	BY
PLOTTED	_____	_____
TEMPLATE	_____	_____
AREAS CHECKED	_____	_____

CROSS SECTIONS - DIXIE HIGHWAY

F.A.P. RTE.	SECTION	COUNTY	TOTAL SHEETS	SHEET NO.
351	3277R	COOK	541	525
STA.		TO STA.		
FED. ROAD DIST. NO.		ILLINOIS FED. AID PROJECT		
		CONTRACT NO. 60774		

BY _____ DATE _____
 ORIGINAL SURVEY PLOTTED _____
 NOTE BOOK NO. _____
 AREAS CHECKED _____
 NO. _____

EXISTING ENTRANCE



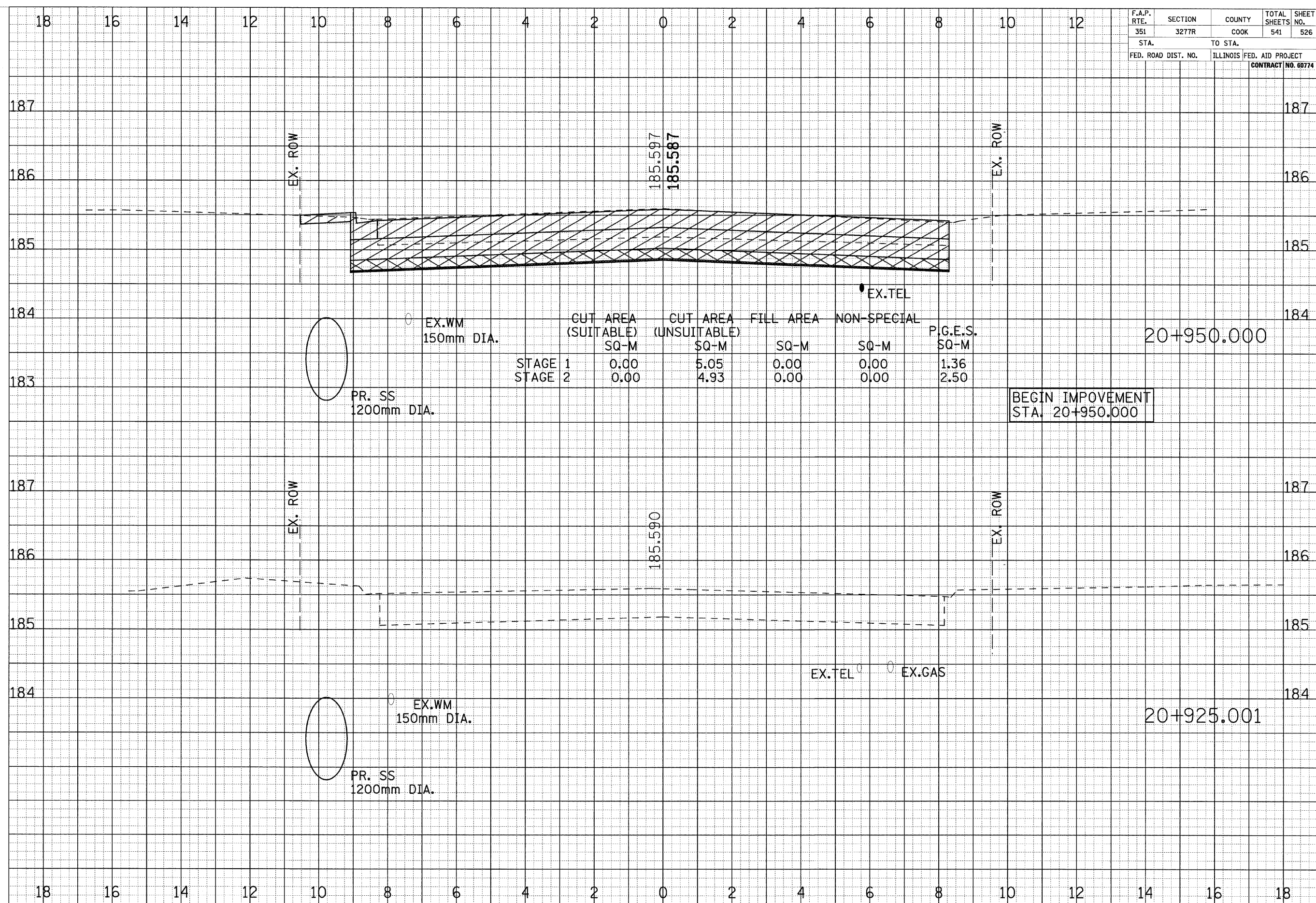
	CUT AREA (SUITABLE) SQ-M	CLT AREA (UNSUITABLE) SQ-M	FILL AREA SQ-M	NON-SPECIAL SQ-M
STAGE 1	1.60	0.09	0.00	0.00
STAGE 2	2.35	0.00	0.00	0.00

CROSS SECTIONS - DIXIE HIGHWAY

F.A.P. RTE.	SECTION	COUNTY	TOTAL SHEETS	SHEET NO.
351	3277R	COOK	541	526
STA.		TO STA.		
FED. ROAD DIST. NO.		ILLINOIS FED. AID PROJECT		
CONTRACT NO. 60774				

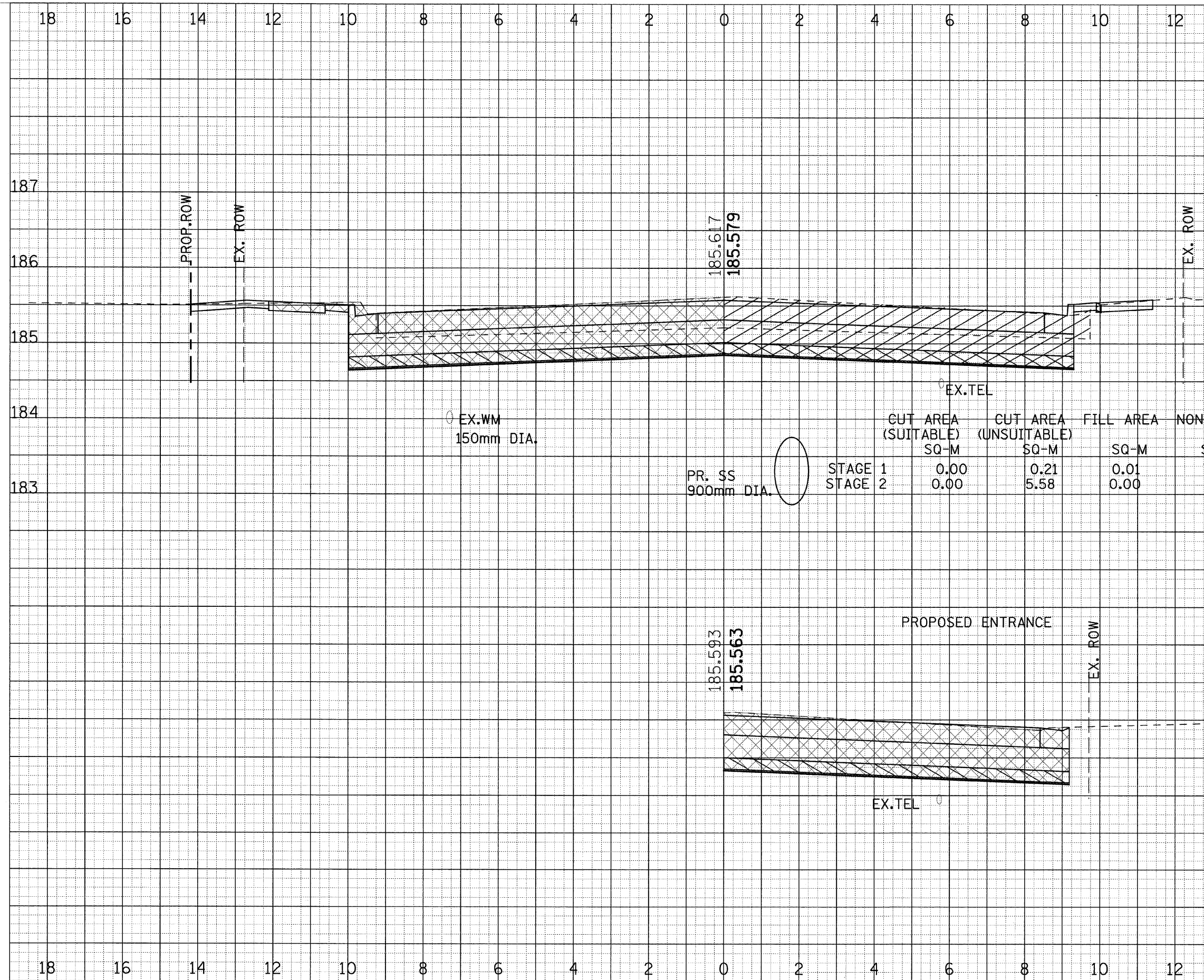
FINAL SURVEY
 SURVEYED BY: _____ DATE: _____
 NOTE BOOK NO. _____
 AREAS CHECKED: _____

ORIGINAL SURVEY
 SURVEYED BY: _____ DATE: _____
 NOTE BOOK NO. _____
 AREAS CHECKED: _____



CROSS SECTIONS - WOOD STREET

F.A.P. RTE. 351	SECTION 3277R	COUNTY COOK	TOTAL SHEETS 541	SHEET NO. 527
STA.		TO STA.		
FED. ROAD DIST. NO.		ILLINOIS FED. AID PROJECT		
		CONTRACT NO. 60774		



EX.WM
150mm DIA.

PR. SS
900mm DIA.

	CUT AREA (SUITABLE) SQ-M	CUT AREA (UNSUITABLE) SQ-M	FILL AREA SQ-M	NON-SPECIAL SQ-M	P.G.E.S. SQ-M
STAGE 1	0.00	0.21	0.01	7.60	1.22
STAGE 2	0.00	5.58	0.00	0.00	1.40

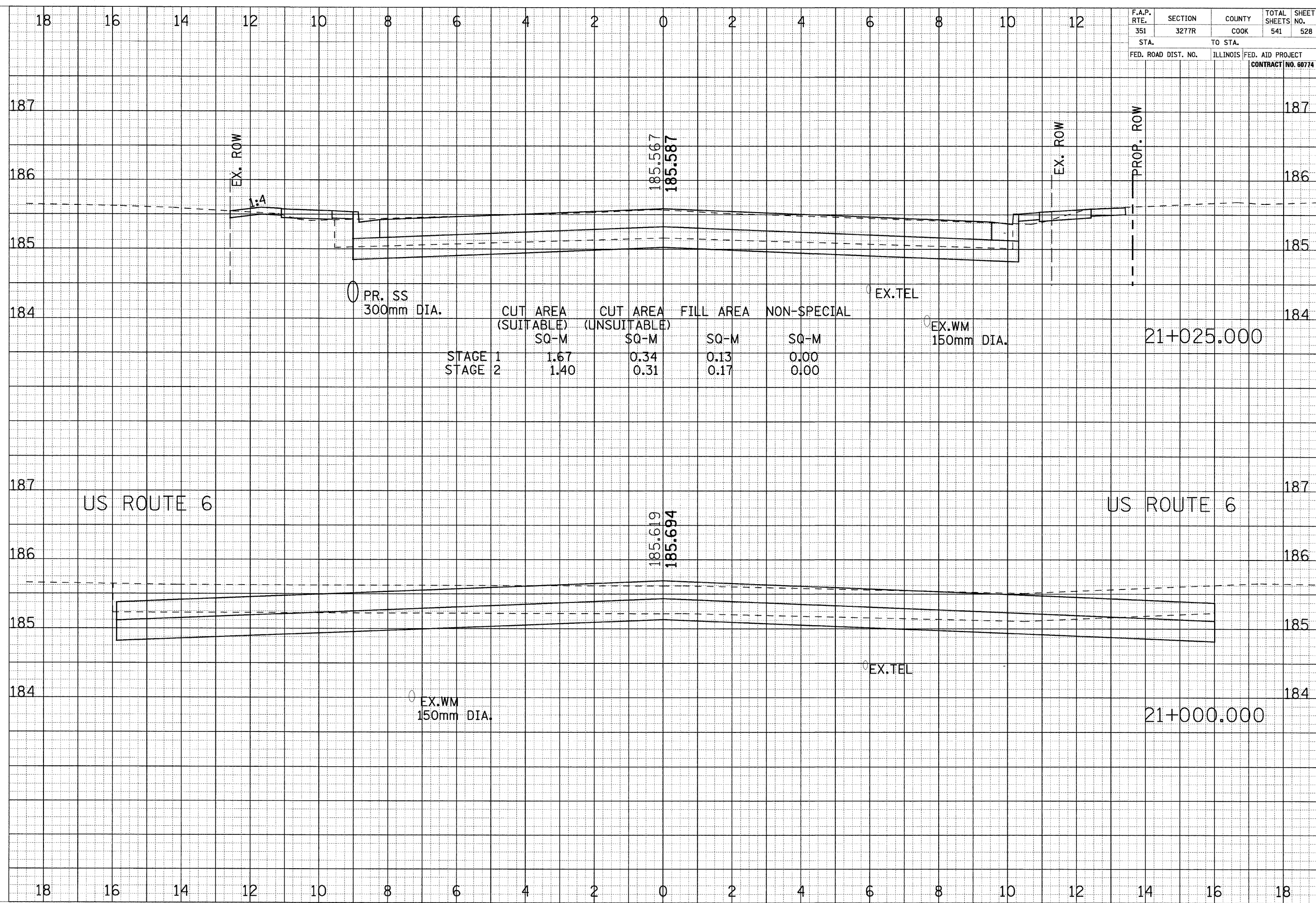
FINAL SURVEY BY DATE
SURVEYED SURVEY TEMPLATE AREAS CHECKED
NOTE BOOK NO.

ORIGINAL SURVEY BY DATE
SURVEYED SURVEY TEMPLATE AREAS CHECKED
NOTE BOOK NO.

F.A.P. RTE.	SECTION	COUNTY	TOTAL SHEETS	SHEET NO.
351	3277R	COOK	541	528
STA.		TO STA.		
FED. ROAD DIST. NO.	ILLINOIS	FED. AID PROJECT	CONTRACT NO. 60774	

FINAL SURVEY BY DATE
 SURVEYED SURVEY TEMPLATE AREAS CHECKED
 NOTE BOOK NO.

ORIGINAL SURVEY BY DATE
 SURVEYED SURVEY TEMPLATE AREAS CHECKED
 NOTE BOOK NO.



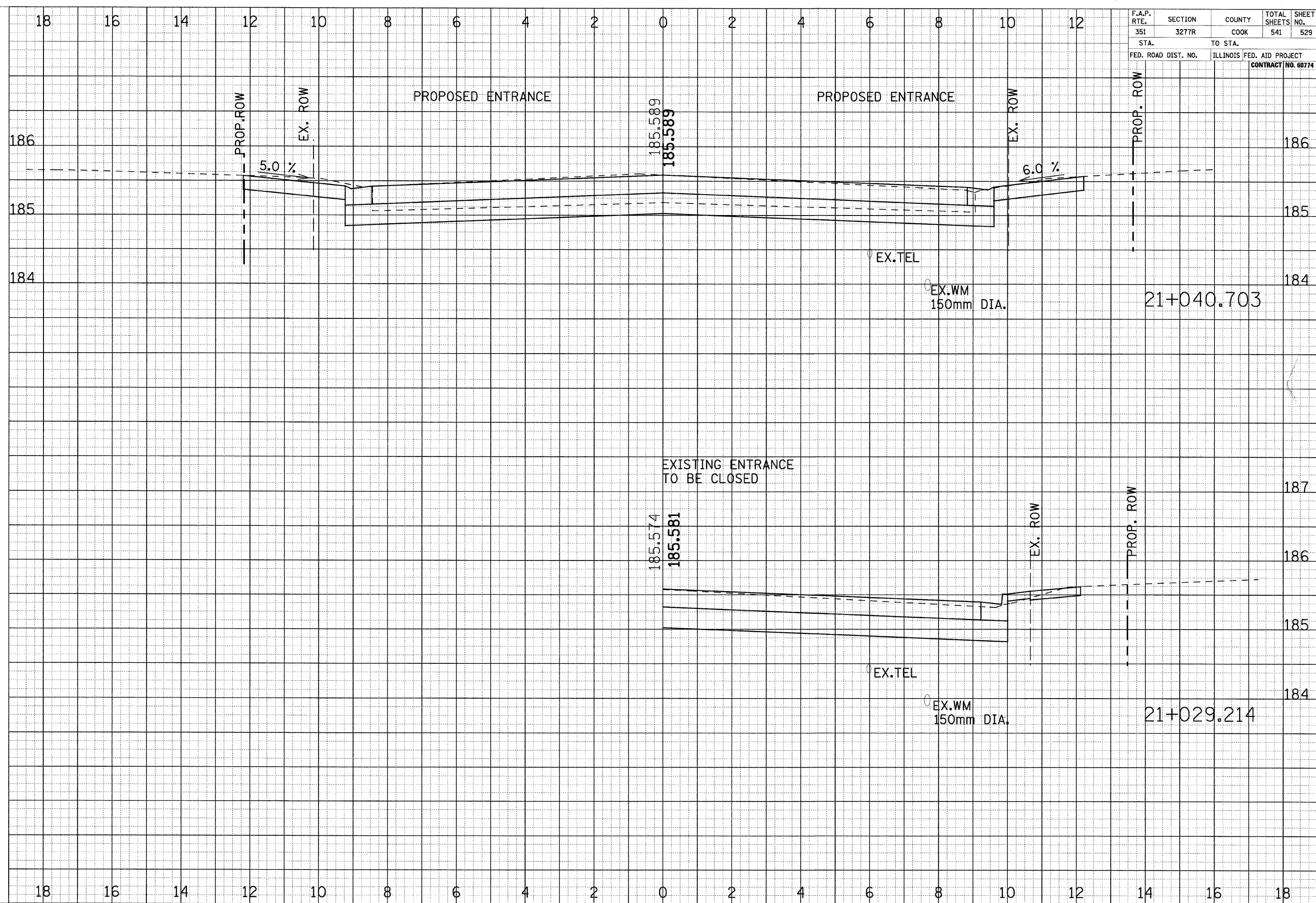
	CUT AREA (SUITABLE) SQ-M	CUT AREA (UNSUITABLE) SQ-M	FILL AREA SQ-M	NON-SPECIAL SQ-M
STAGE 1	1.67	0.34	0.13	0.00
STAGE 2	1.40	0.31	0.17	0.00

CROSS SECTIONS - WOOD STREET

F.A.P. RTE. 351	SECTION 3277R	COUNTY COOK	TOTAL SHEETS 541	SHEET NO. 529
STA.		TO STA.		
FED. ROAD DIST. NO.	ILLINOIS	FED. AID PROJECT	CONTRACT NO. 60774	

FINAL SURVEY BY DATE
 SURVEYED BY DATE
 SURVEY TEMPLATE NO. DATE
 NOTE BOOK NO. DATE
 AREAS CHECKED

ORIGINAL SURVEY BY DATE
 SURVEYED BY DATE
 SURVEY TEMPLATE NO. DATE
 NOTE BOOK NO. DATE
 AREAS CHECKED

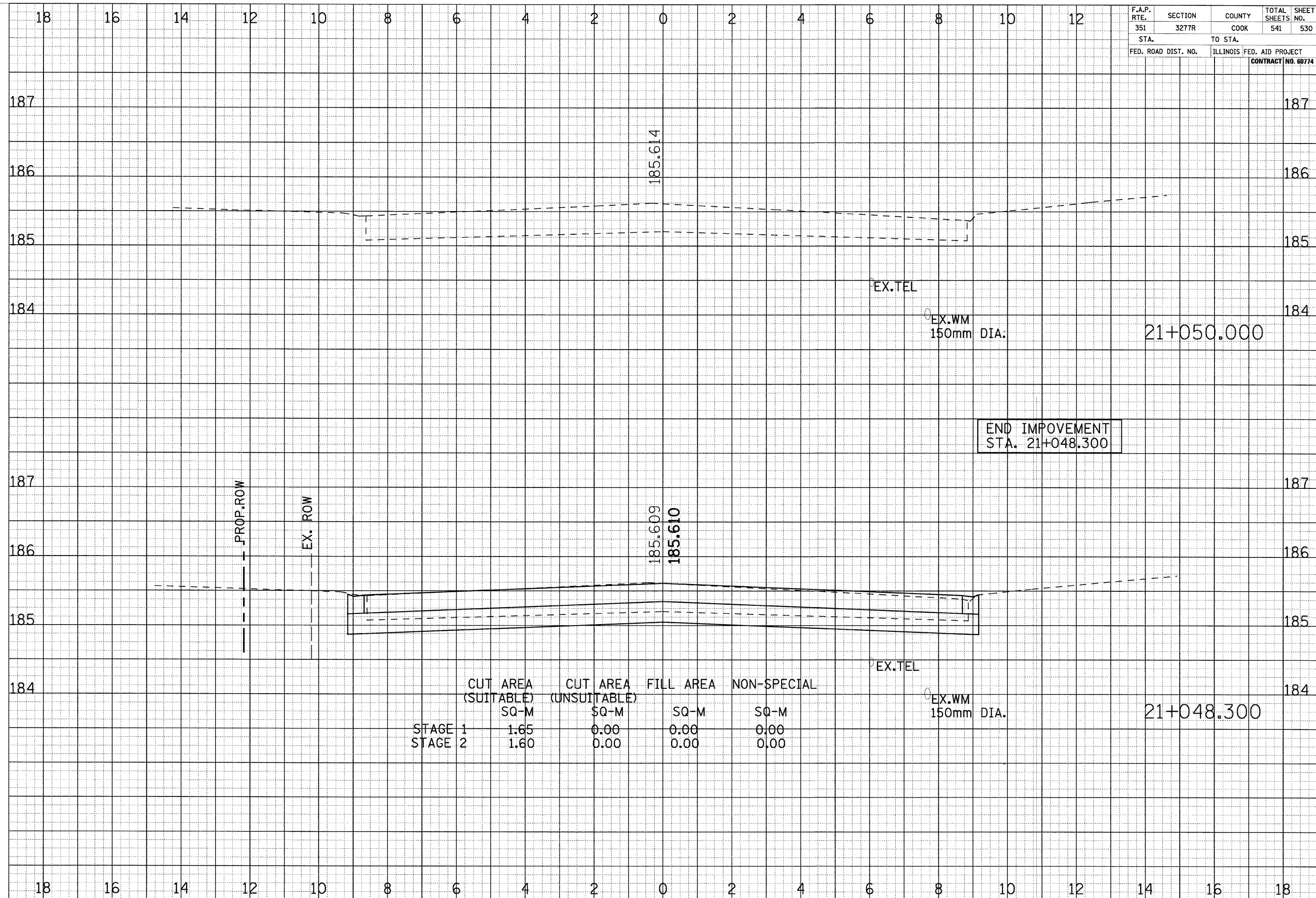


CROSS SECTIONS - WOOD STREET

F.A.P. RTE.	SECTION	COUNTY	TOTAL SHEETS	SHEET NO.
351	327R	COOK	541	530
STA.		TO STA.		
FED. ROAD DIST. NO.		ILLINOIS FED. AID PROJECT		
		CONTRACT NO. 60774		

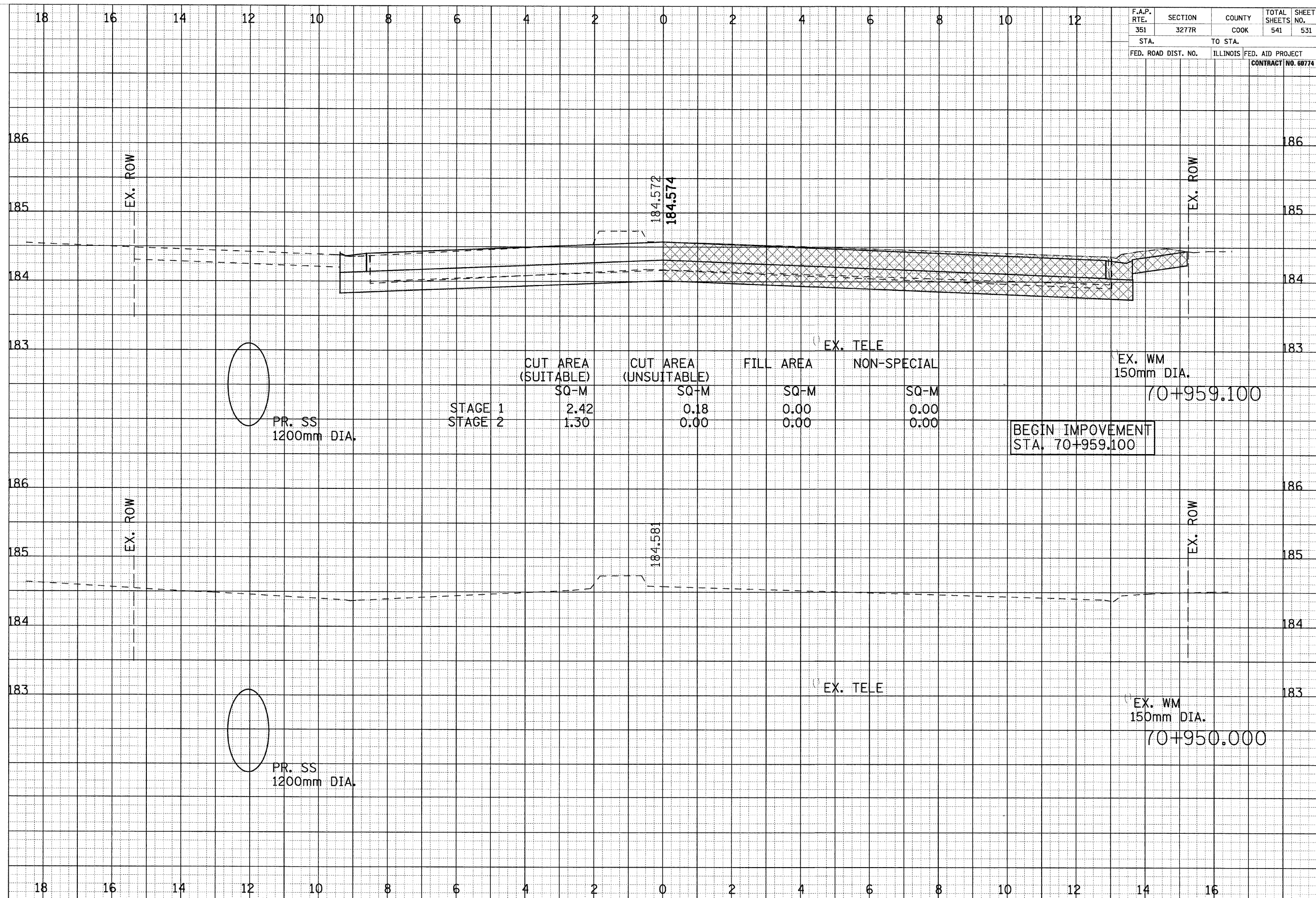
FINAL SURVEY
 SURVEYED BY: _____ DATE: _____
 NOTE BOOK NO.: _____
 TEMPLATES: _____
 AREAS CHECKED: _____

ORIGINAL SURVEY
 SURVEYED BY: _____ DATE: _____
 NOTE BOOK NO.: _____
 TEMPLATES: _____
 AREAS CHECKED: _____



CROSS SECTIONS - WOOD STREET

F.A.P. RTE. 351	SECTION 3277R	COUNTY COOK	TOTAL SHEETS NO. 541	SHEET NO. 531
STA. TO STA.		FED. ROAD DIST. NO. ILLINOIS FED. AID PROJECT CONTRACT NO. 60774		



	CUT AREA (SUITABLE)	CUT AREA (UNSUITABLE)	FILL AREA	EX. TELE NON-SPECIAL
	SQ-M	SQ-M	SQ-M	SQ-M
STAGE 1	2.42	0.18	0.00	0.00
STAGE 2	1.30	0.00	0.00	0.00

EX. WM
150mm DIA.
70+959.100

BEGIN IMPROVEMENT
STA. 70+959.100

EX. WM
150mm DIA.
70+950.000

FINAL SURVEY BY DATE
NO. SURVEYED BY DATE
NOTE BOOK NO. TEMPLATE AREAS CHECKED

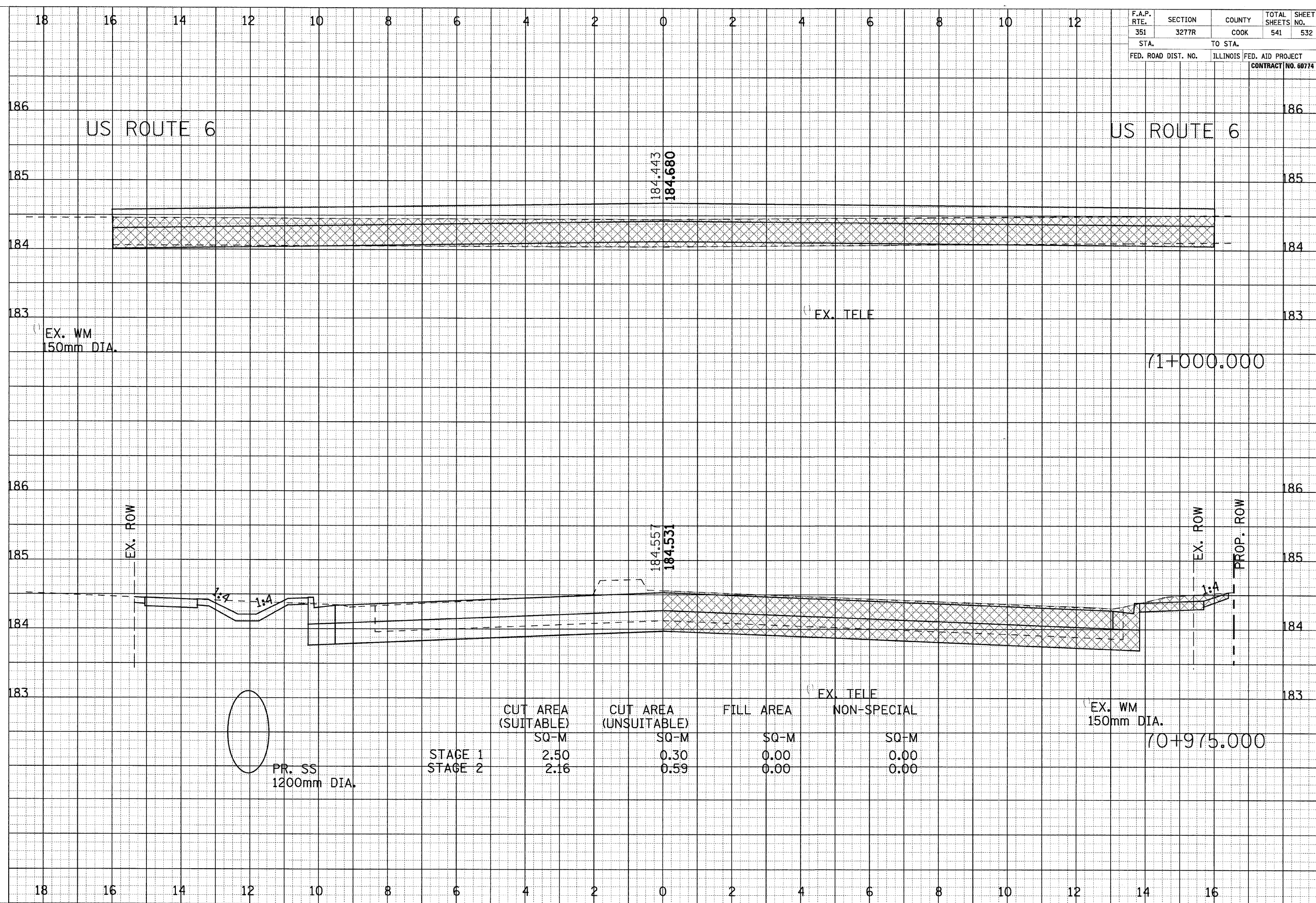
ORIGINAL SURVEY BY DATE
NO. SURVEYED BY DATE
NOTE BOOK NO. TEMPLATE AREAS CHECKED

CROSS SECTIONS - HALSTED STREET

F.A.P. RTE.	SECTION	COUNTY	TOTAL SHEETS	SHEET NO.
351	327R	COOK	541	532
STA.		TO STA.		
FED. ROAD DIST. NO.		ILLINOIS	FED. AID PROJECT	CONTRACT NO. 60774

BY	DATE

BY	DATE



	CUT AREA (SUITABLE) SQ-M	CUT AREA (UNSUITABLE) SQ-M	FILL AREA SQ-M	EX. TELE NON-SPECIAL SQ-M
STAGE 1	2.50	0.30	0.00	0.00
STAGE 2	2.16	0.59	0.00	0.00

CROSS SECTIONS - HALSTED STREET

F.A.P. RTE. 351	SECTION 3277R	COUNTY COOK	TOTAL SHEETS 541	SHEET NO. 533
STA.		TO STA.		
FED. ROAD DIST. NO.	ILLINOIS	FED. AID PROJECT		
CONTRACT NO. 60774				

FINAL SURVEY BY: _____ DATE: _____

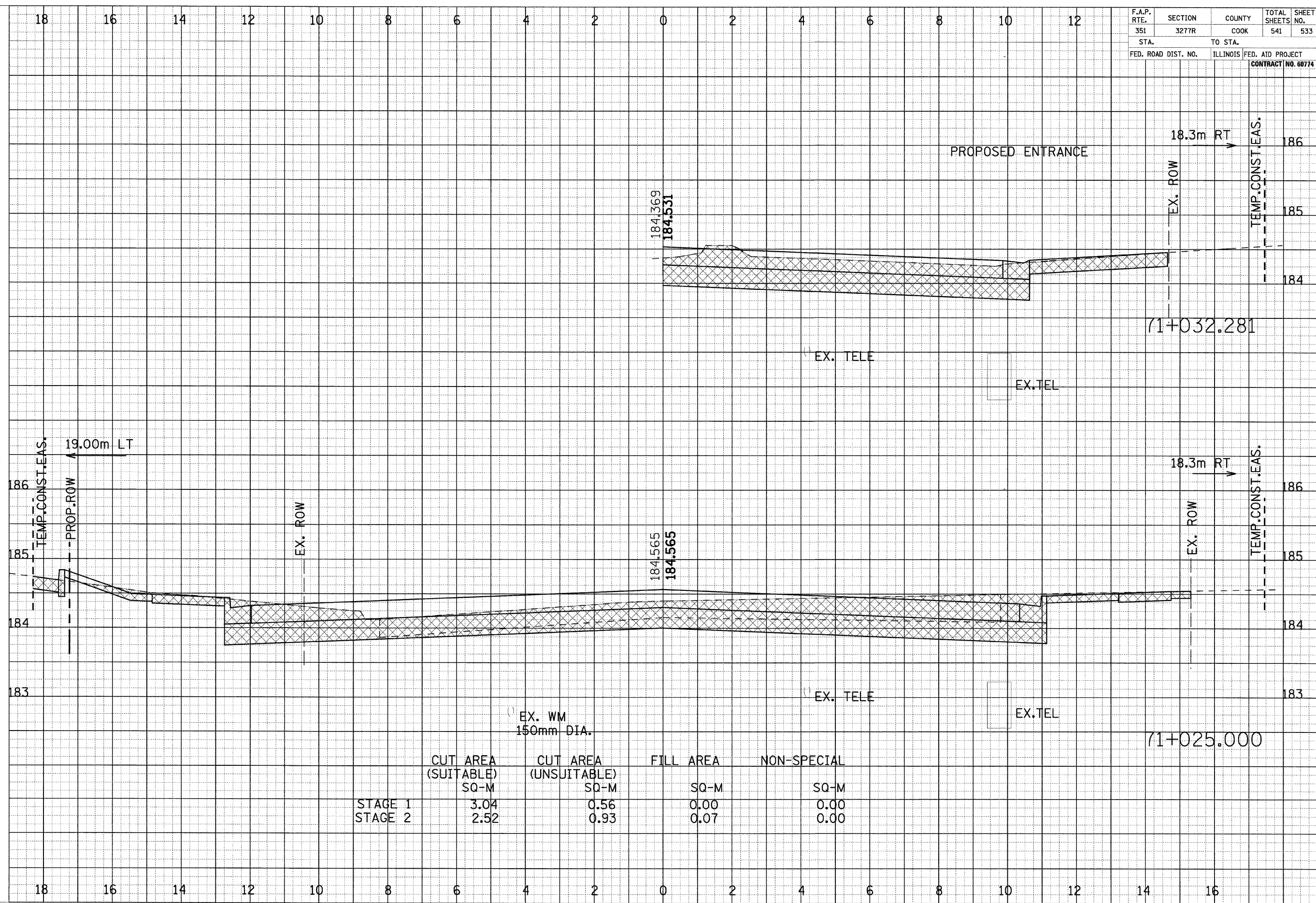
NO. _____

REVISIONS CHECKED: _____

ORIGINAL SURVEY BY: _____ DATE: _____

NO. _____

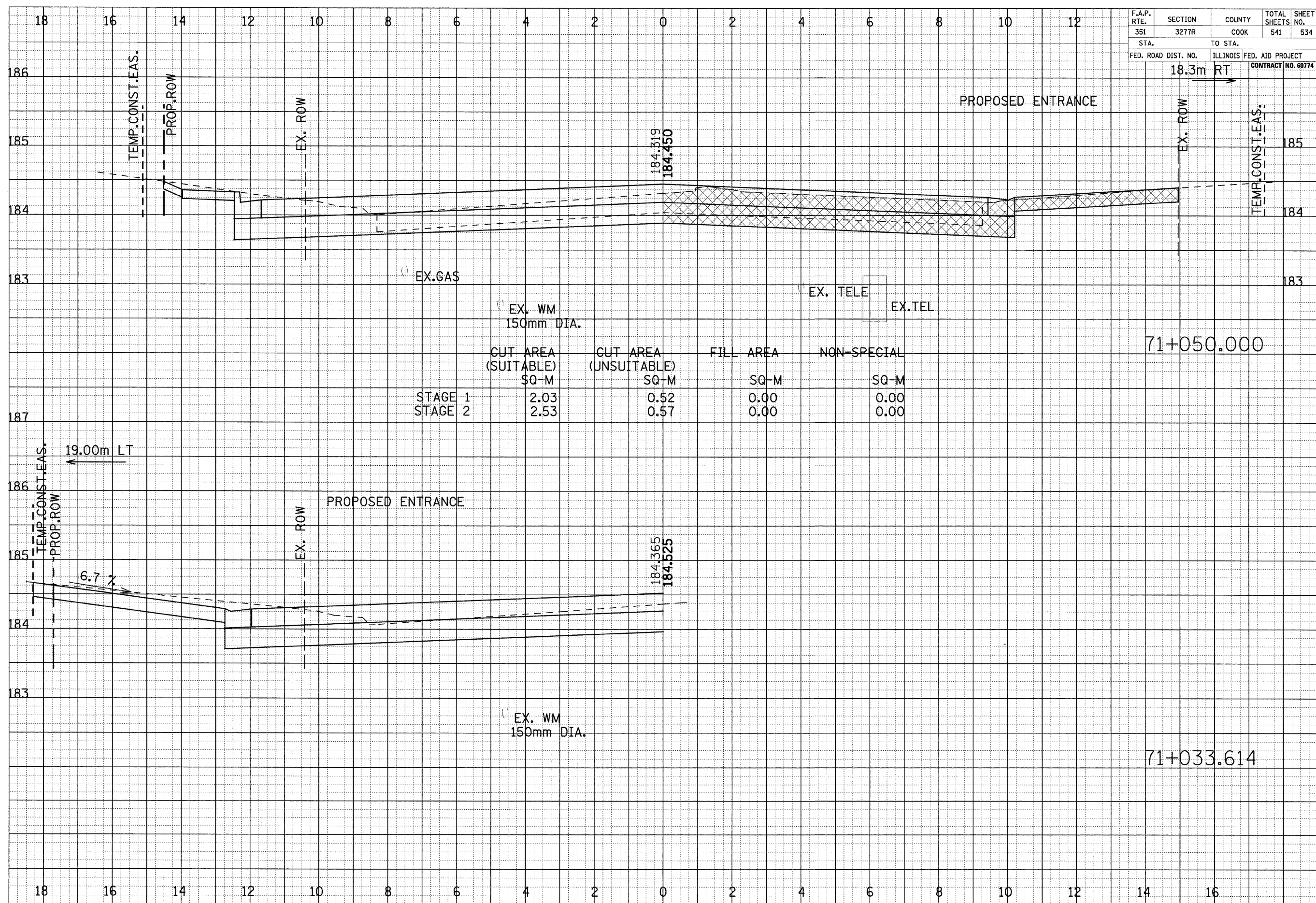
REVISIONS CHECKED: _____



	CUT AREA (SUITABLE) SQ-M	CUT AREA (UNSUITABLE) SQ-M	FILL AREA SQ-M	NON-SPECIAL SQ-M
STAGE 1	3.04	0.56	0.00	0.00
STAGE 2	2.52	0.93	0.07	0.00

CROSS SECTIONS - HALSTED STREET

F.A.P. RTE.	SECTION	COUNTY	TOTAL SHEETS	SHEET NO.
351	3277R	COOK	541	534
STA.		TO STA.		
FED. ROAD DIST. NO.	ILLINOIS FED. AID PROJECT	CONTRACT NO. 60774		
18.3m RT				



	CUT AREA (SUITABLE) SQ-M	CUT AREA (UNSUITABLE) SQ-M	FILL AREA SQ-M	NON-SPECIAL SQ-M
STAGE 1	2.03	0.52	0.00	0.00
STAGE 2	2.53	0.57	0.00	0.00

FINAL SURVEY DATE
 SURVEYED BY
 NOTE BOOK NO.
 TEMPLATES AREAS CHECKED

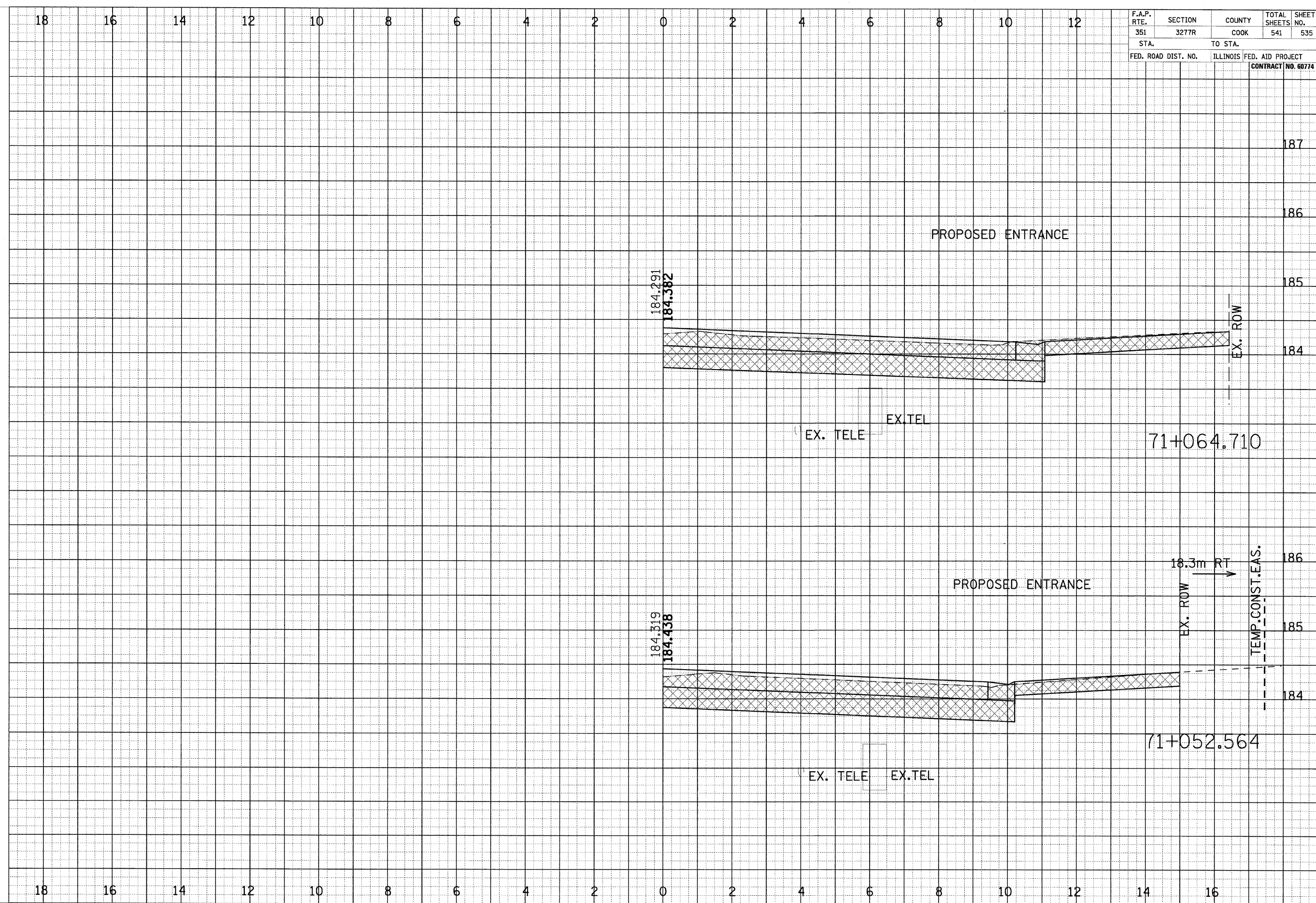
ORIGINAL SURVEY DATE
 SURVEYED BY
 NOTE BOOK NO.
 TEMPLATES AREAS CHECKED

CROSS SECTIONS - HALSTED STREET

FINAL SURVEY	DATE
NO. _____	BY _____
SURVEYED	DATE
NOTE BOOK	BY _____
NO. _____	DATE
AREAS CHECKED	BY _____
AREAS CHECKED	BY _____

ORIGINAL SURVEY	DATE
NO. _____	BY _____
SURVEYED	DATE
NOTE BOOK	BY _____
NO. _____	DATE
AREAS CHECKED	BY _____
AREAS CHECKED	BY _____

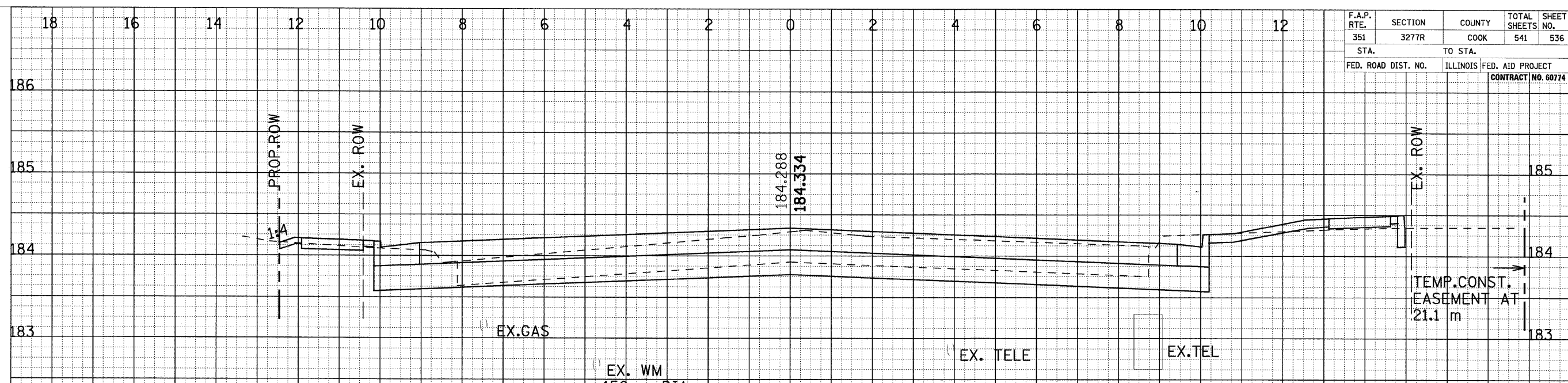
F.A.P. RTE.	SECTION	COUNTY	TOTAL SHEETS NO.
351	3277R	COOK	541 535
STA.		TO STA.	
FED. ROAD DIST. NO.	ILLINOIS FED. AID PROJECT	CONTRACT NO. 60774	



CROSS SECTIONS - HALSTED STREET

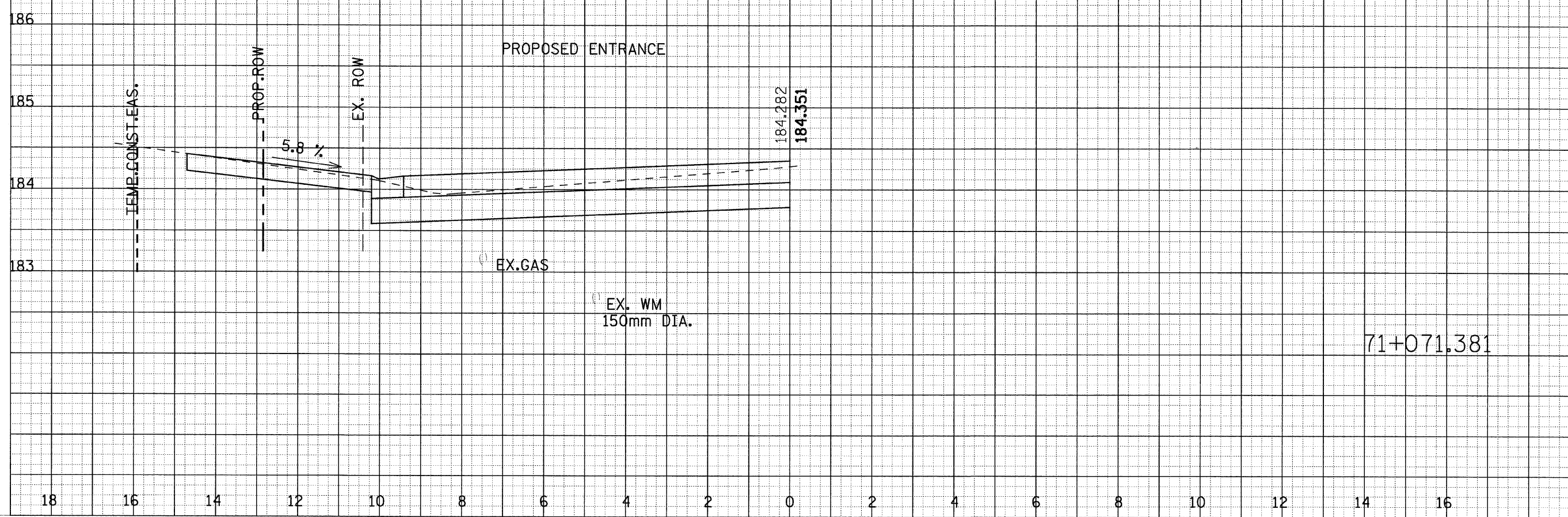
F.A.P. RTE.	SECTION	COUNTY	TOTAL SHEETS NO.
351	3277R	COOK	541 536
STA.		TO STA.	
FED. ROAD DIST. NO.	ILLINOIS	FED. AID PROJECT	CONTRACT NO. 60774

FINAL SURVEY BY DATE
 SURVEYED BY DATE
 NOTE BOOK NO.
 TEMPLATE AREAS CHECKED
 AREAS CHECKED



	CUT AREA (SUITABLE) SQ-M	CUT AREA (UNSUITABLE) SQ-M	FILL AREA SQ-M	NON-SPECIAL SQ-M
STAGE 1	1.85	0.59	0.37	0.00
STAGE 2	1.10	0.38	0.03	0.00

ORIGINAL SURVEY BY DATE
 SURVEYED BY DATE
 NOTE BOOK NO.
 TEMPLATE AREAS CHECKED
 AREAS CHECKED

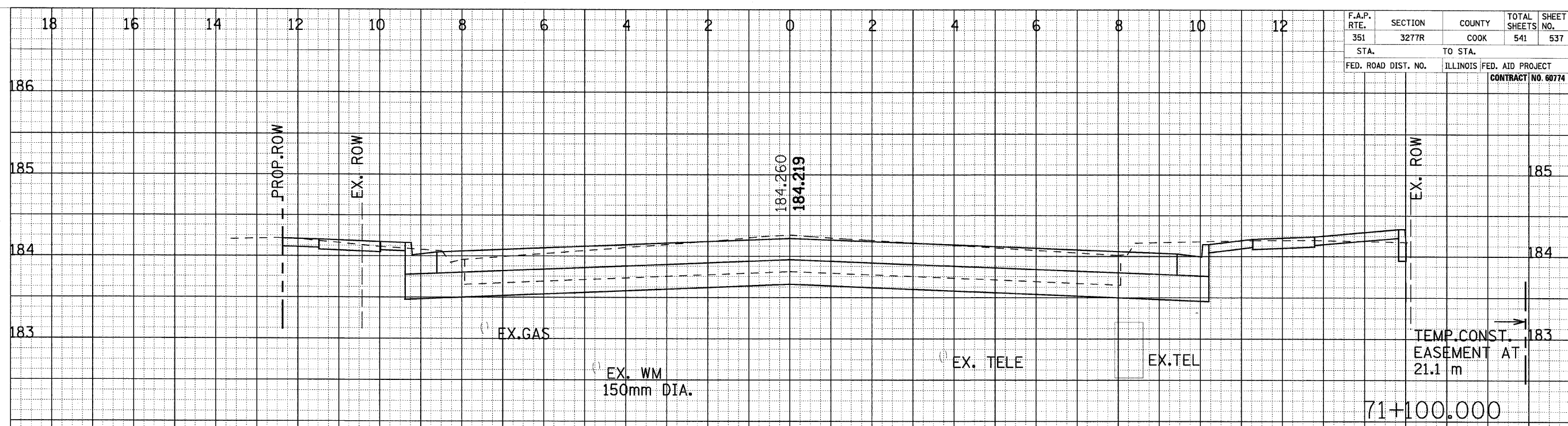


CROSS SECTIONS - HALSTED STREET

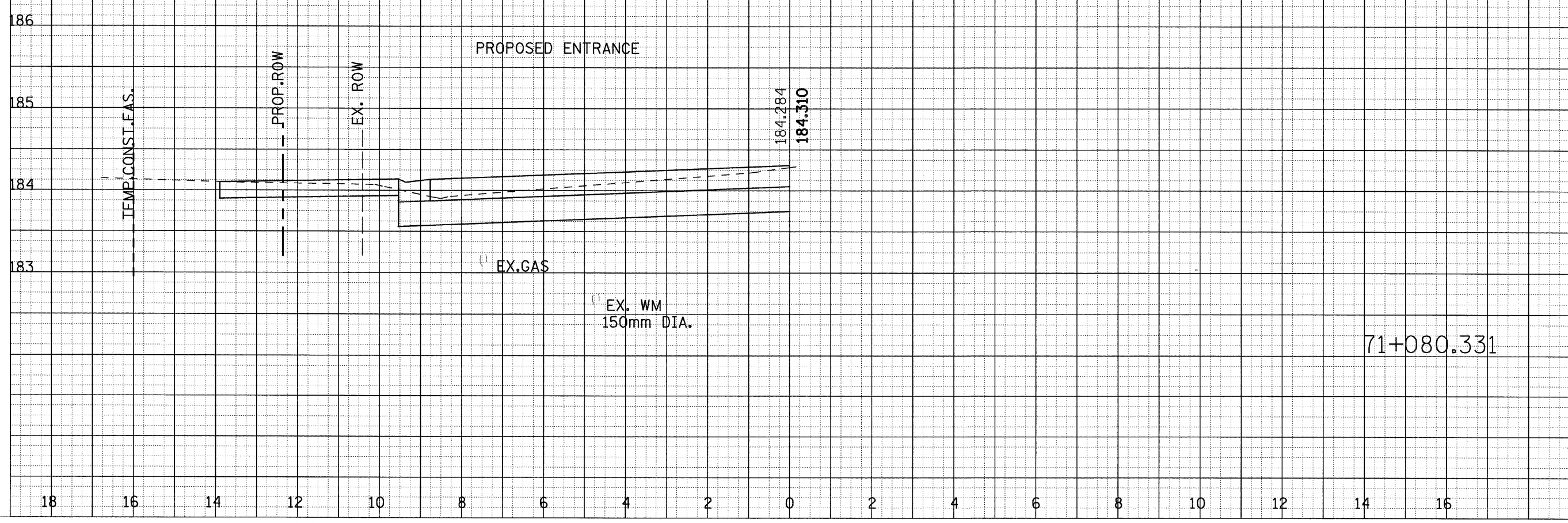
F.A.P. RTE.	SECTION	COUNTY	TOTAL SHEETS	SHEET NO.
351	3277R	COOK	541	537
STA.		TO STA.		
FED. ROAD DIST. NO.		ILLINOIS FED. AID PROJECT		
CONTRACT NO. 60774				

FINAL SURVEY DATE
 SURVEYED BY
 NOTE BOOK NO.
 TEMPLATE AREAS CHECKED

ORIGINAL SURVEY DATE
 SURVEYED BY
 NOTE BOOK NO.
 TEMPLATE AREAS CHECKED



	CUT AREA (SUITABLE) SQ-M	CUT AREA (UNSUITABLE) SQ-M	FILL AREA SQ-M	NON-SPECIAL SQ-M
STAGE 1	2.21	0.65	0.12	0.00
STAGE 2	1.62	0.38	0.00	0.00

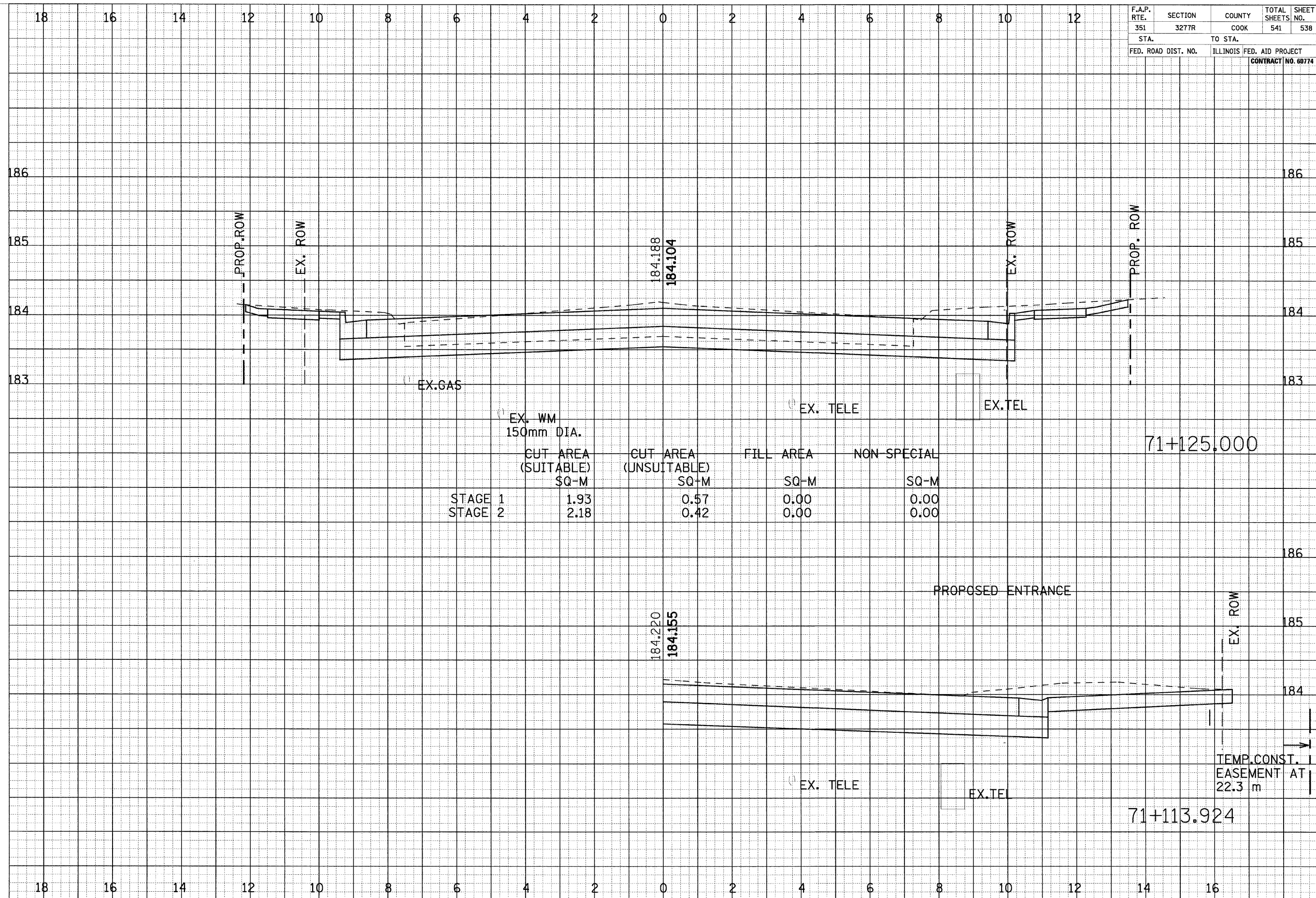


CROSS SECTIONS - HALSTED STREET

F.A.P. RTE. 351	SECTION 3277R	COUNTY COOK	TOTAL SHEETS 541	SHEET NO. 538
STA.		TO STA.		
FED. ROAD DIST. NO.		ILLINOIS FED. AID PROJECT		
CONTRACT NO. 60774				

FINAL SURVEY
SURVEYED BY _____ DATE _____
NOTE BOOK NO. _____
AREAS CHECKED _____

ORIGINAL SURVEY
SURVEYED BY _____ DATE _____
NOTE BOOK NO. _____
AREAS CHECKED _____



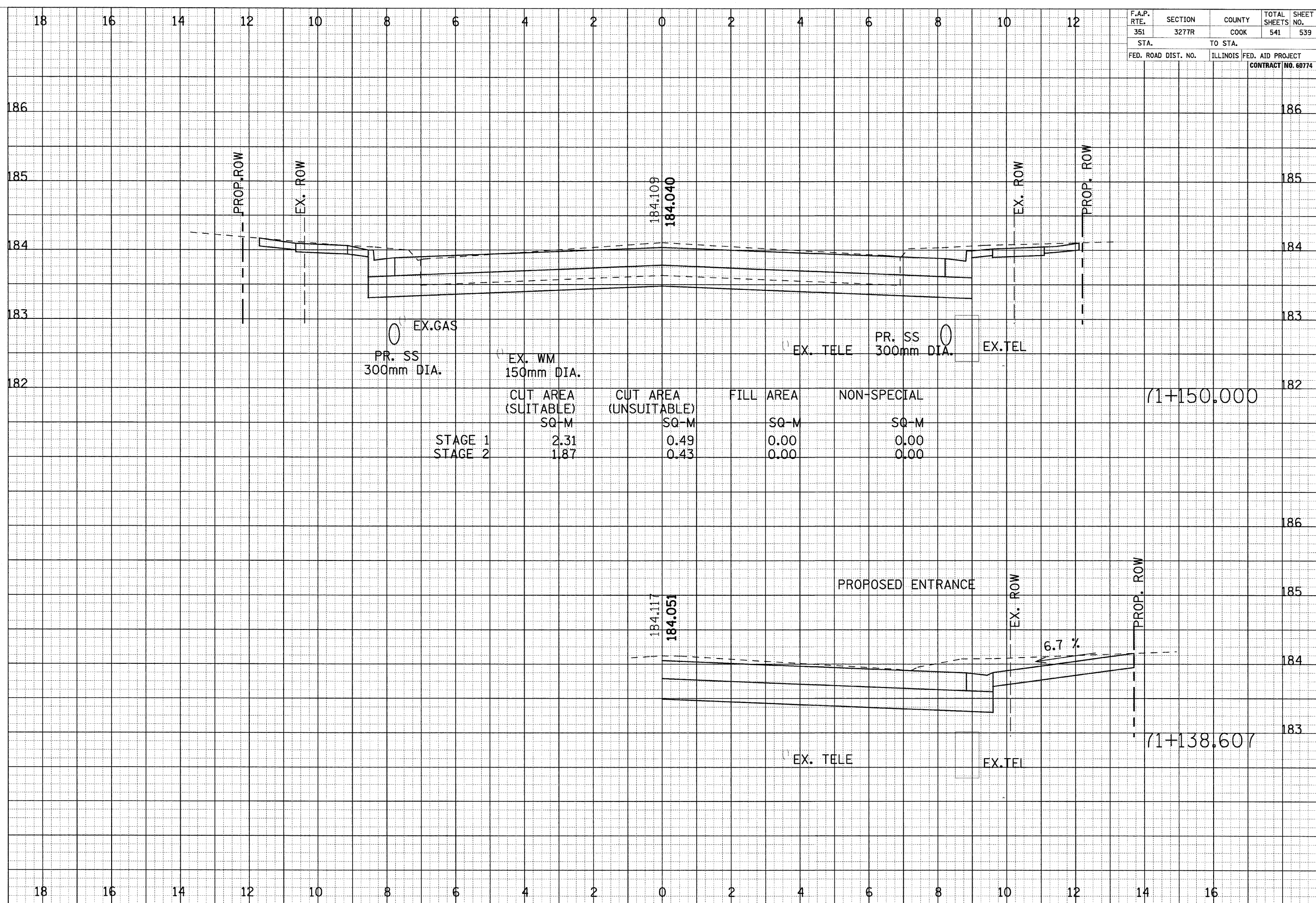
	CUT AREA (SUITABLE) SQ-M	CUT AREA (UNSUITABLE) SQ-M	FILL AREA SQ-M	NON SPECIAL SQ-M
STAGE 1	1.93	0.57	0.00	0.00
STAGE 2	2.18	0.42	0.00	0.00

CROSS SECTIONS - HALSTED STREET

F.A.P. RTE.	SECTION	COUNTY	TOTAL SHEETS NO.
351	3277R	COOK	541 539
STA.		TO STA.	
FED. ROAD DIST. NO.	ILLINOIS	FED. AID PROJECT	CONTRACT NO. 60774

FINAL SURVEY REVISIONS
 SURVEY PLOTTED
 NOTE BOOK TEMPLATE
 AREAS CHECKED
 NO.

ORIGINAL SURVEY REVISIONS
 SURVEY PLOTTED
 NOTE BOOK TEMPLATE
 AREAS CHECKED
 NO.



	CUT AREA (SUITABLE) SQ-M	CUT AREA (UNSUITABLE) SQ-M	FILL AREA SQ-M	NON-SPECIAL SQ-M
STAGE 1	2.31	0.49	0.00	0.00
STAGE 2	1.87	0.43	0.00	0.00

71+150.000

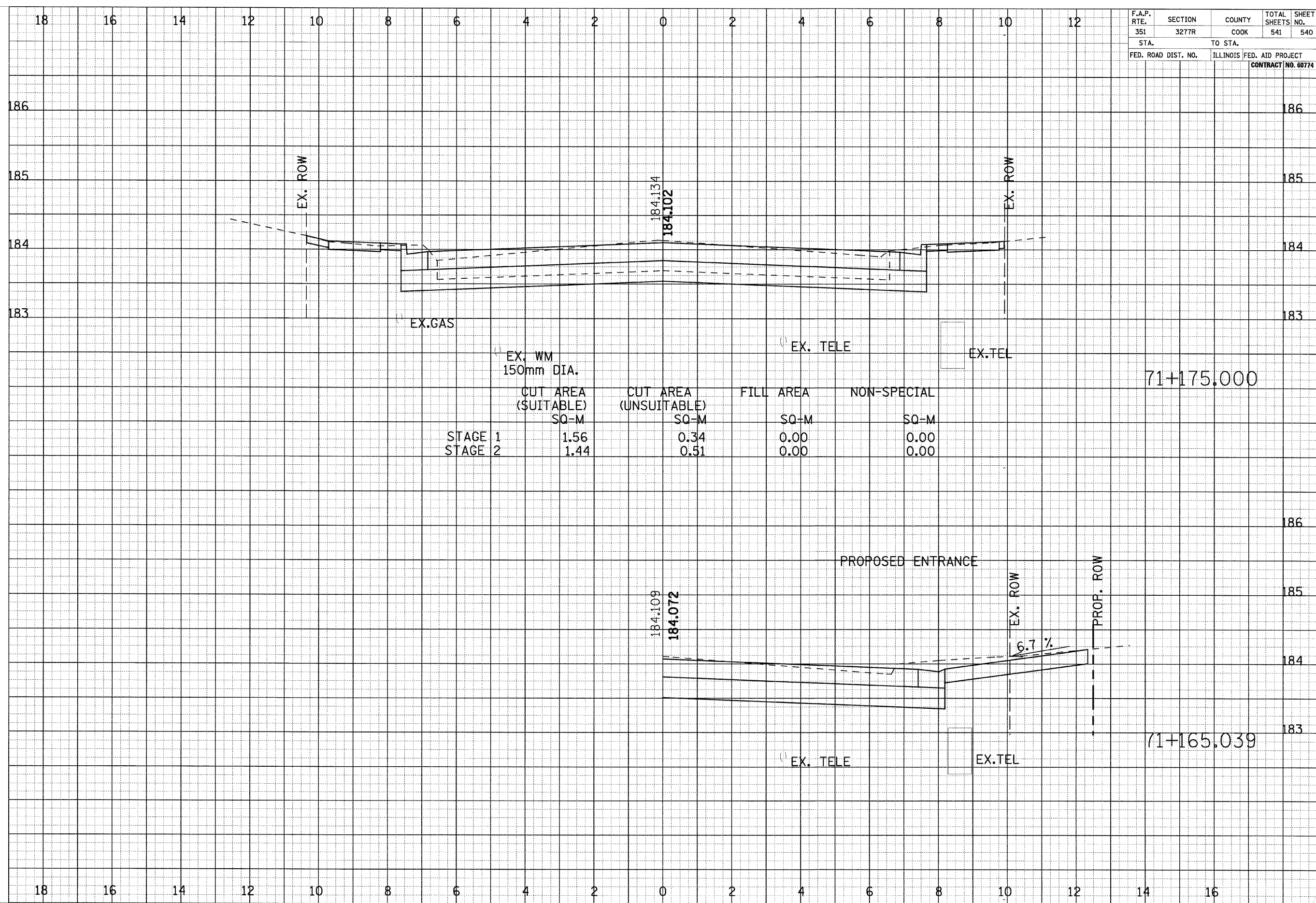
71+138.607

CROSS SECTIONS - HALSTED STREET

F.A.P. RTE.	SECTION	COUNTY	TOTAL SHEETS	SHEET NO.
351	3277R	COOK	541	540
STA.		TO STA.		
FED. ROAD DIST. NO.	ILLINOIS	FED. AID PROJECT	CONTRACT NO. 60774	

FINAL SURVEY BY DATE
 SURVEYED SURVEY BY DATE
 NOTE BOOK NO. _____
 TEMPLATE AREAS CHECKED
 AREAS CHECKED

ORIGINAL SURVEY BY DATE
 SURVEYED SURVEY BY DATE
 NOTE BOOK NO. _____
 TEMPLATE AREAS CHECKED
 AREAS CHECKED



	CUT AREA (SUITABLE) SQ-M	CUT AREA (UNSUITABLE) SQ-M	FILL AREA SQ-M	NON-SPECIAL SQ-M
STAGE 1	1.56	0.34	0.00	0.00
STAGE 2	1.44	0.51	0.00	0.00

CROSS SECTIONS - HALSTED STREET

F.A.P. RTE. 351	SECTION 3277R	COUNTY COOK	TOTAL SHEETS 541	SHEET NO. 541
STA.		TO STA.		
FED. ROAD DIST. NO.		ILLINOIS FED. AID PROJECT		
CONTRACT NO. 60774				

FINAL SURVEY
NOTE BOOK NO. _____

DATE _____

BY _____

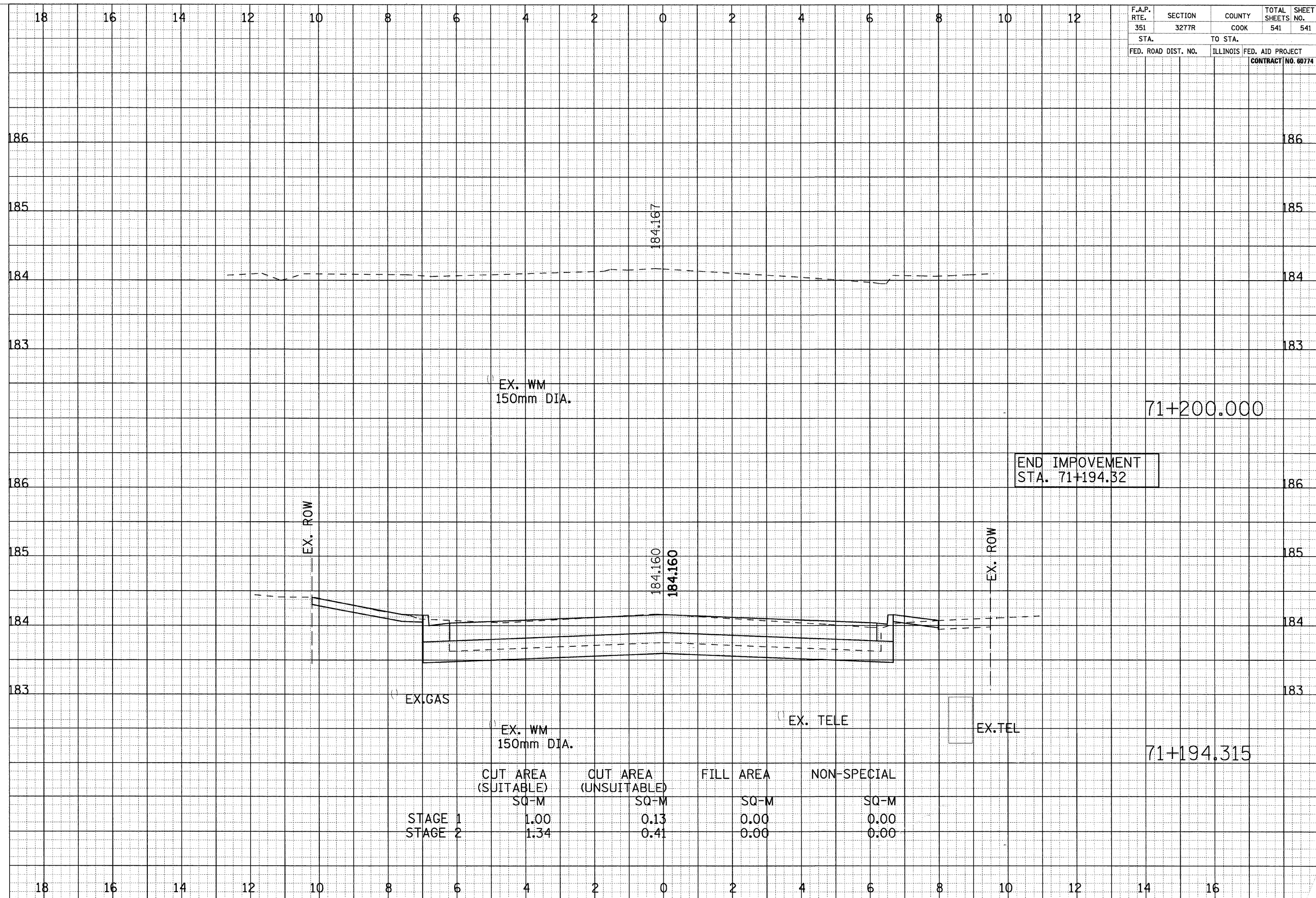
AREAS CHECKED _____

ORIGINAL SURVEY
NOTE BOOK NO. _____

DATE _____

BY _____

AREAS CHECKED _____



	CUT AREA (SUITABLE) SQ-M	CUT AREA (UNSUITABLE) SQ-M	FILL AREA SQ-M	NON-SPECIAL SQ-M
STAGE 1	1.00	0.13	0.00	0.00
STAGE 2	1.34	0.41	0.00	0.00

CROSS SECTIONS - HALSTED STREET