

STATE OF ILLINOIS
 DEPARTMENT OF TRANSPORTATION
 DIVISION OF HIGHWAYS

PROPOSED HIGHWAY PLANS

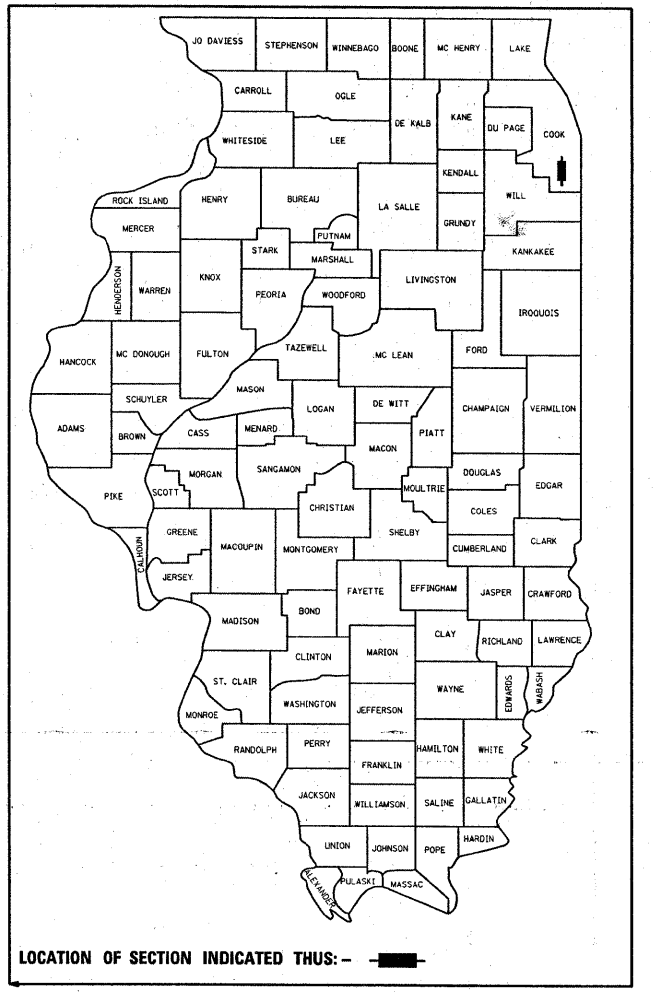
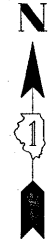
FOR INDEX OF SHEETS, SEE SHEET NO. 2

PROJECT LOCATED
 IN THE VILLAGE OF HOMEWOOD

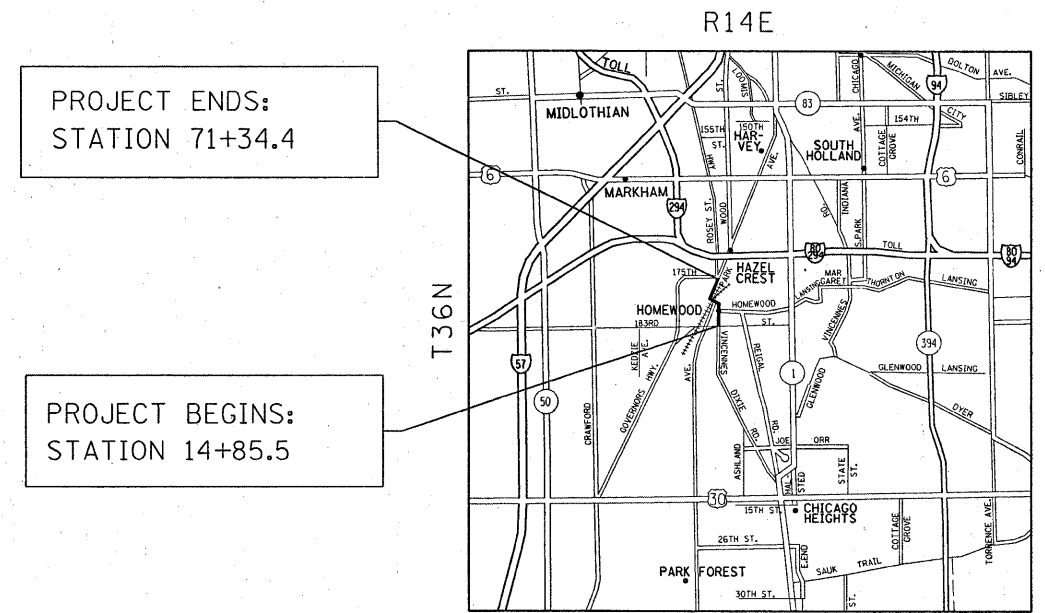
F.A.U. ROUTE 2843: DIXIE HIGHWAY
 GOVERNOR'S HWY TO 183rd STREET
 SECTION: 2006-022 RS
 PROJECT: *ESP-2843(006)*
 RESURFACING (MAINTENANCE)
 COOK COUNTY
 C-91-370-06

F.A.U. RTE.	SECTION	COUNTY	TOTAL SHEETS	SHEET NO.
2843	2006-022 RS	COOK	4	1
FED. ROAD DIST. NO.	ILLINOIS	CONTRACT NO. 60B57		

D-91-370-06



LOCATION OF SECTION INDICATED THUS: — —



PROJECT ENDS:
 STATION 71+34.4

PROJECT BEGINS:
 STATION 14+85.5



TRAFFIC DATA
 2006 ADT = 17,700
 POSTED SPEED = 25 TO 35 MPH

J.U.L.I.E.
 JOINT UTILITY LOCATION INFORMATION FOR EXCAVATION
 1-800-892-0123
 OR 811

PROJECT ENGINEER — BOB BORO (847) 705-4178
 PROJECT MANAGER — KEN ENG

CONTRACT NO. 60B57

GROSS & NET LENGTH OF PROJECT = 5648.9 FEET (1.07 MILE)

STATE OF ILLINOIS
 DEPARTMENT OF TRANSPORTATION
 DIVISION OF HIGHWAYS

SUBMITTED JANUARY 29, 2009

Diana M. O'Keefe
 DEPUTY DIRECTOR OF HIGHWAYS, REGION ENGINEER

March 27, 2009

Charles A. Ingensoll
 ENGINEER OF DESIGN AND ENVIRONMENT

March 27, 2009

Christine M. Reed
 DIRECTOR OF HIGHWAYS, CHIEF ENGINEER

PRINTED BY THE AUTHORITY
 OF THE STATE OF ILLINOIS