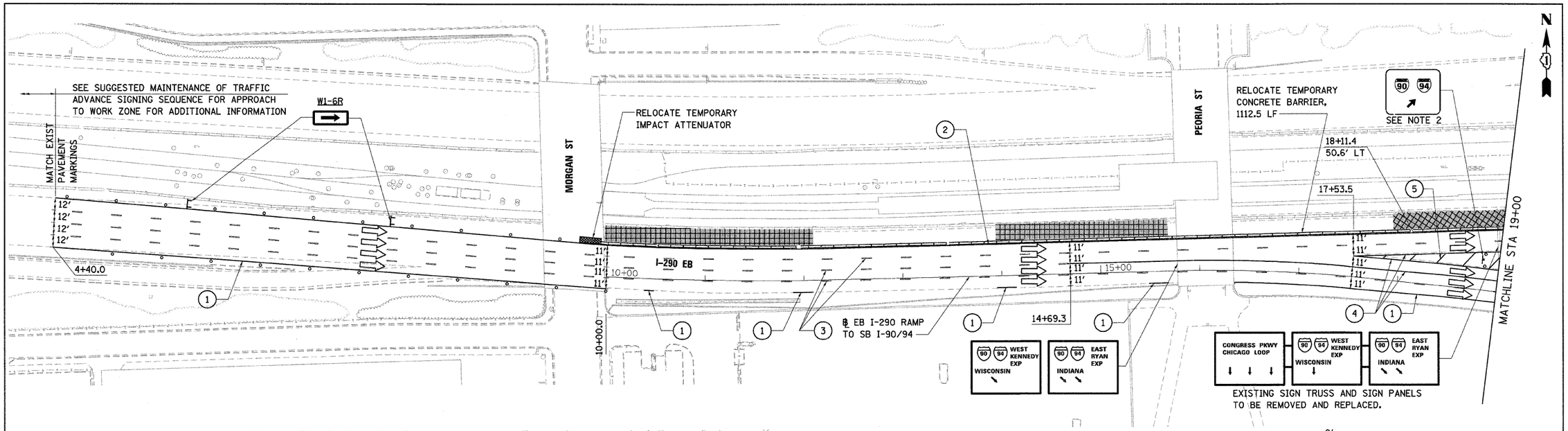

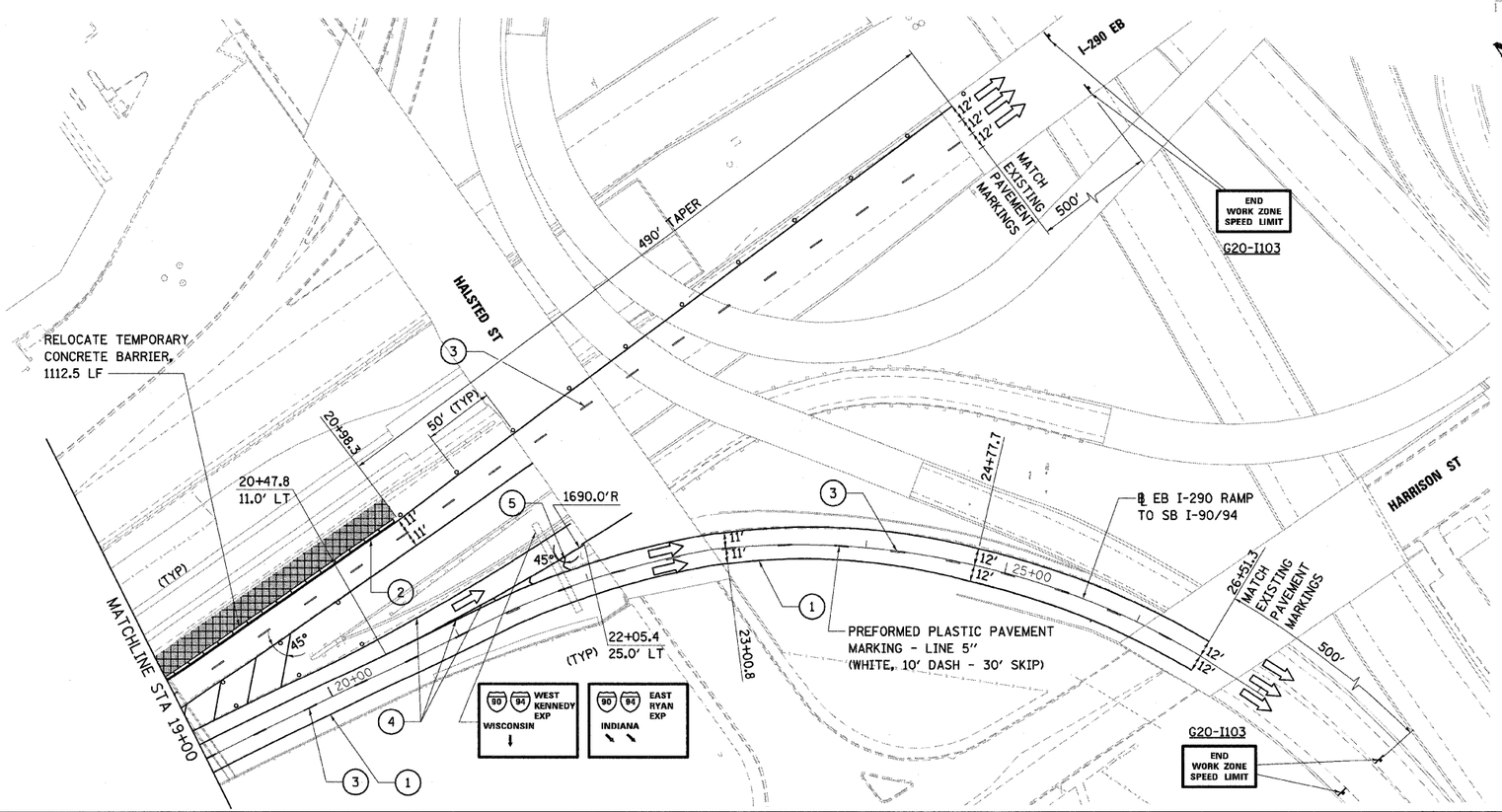

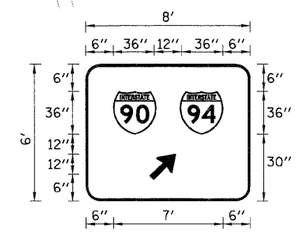

TEMPORARY EXIT SIGN

SUGGESTED MAINTENENACE OF TRAFFIC, STAGE 2

STAGING:

1. INSTALL TEMPORARY TRAFFIC CONTROL DEVICES AND SIGNING. REMOVE CONFLICTING PAVEMENT MARKINGS AND RAISED REFLECTIVE PAVEMENT MARKER LENSES. INSTALL PAVEMENT MARKING TAPE AS SHOWN ON THE PLANS.
2. SHIFT EASTBOUND LANES OF I-290 TOWARDS THE OUTSIDE AS SHOWN ON THE PLANS.
3. UTILIZE DISTRICT DETAIL TC-18 FOR SIGNING FOR FLAGGING OPERATIONS AT WORK ZONE OPENINGS.

CONSTRUCTION:

1. REMOVE EXISTING INSIDE SHOULDER AND PAVEMENT TO THE LIMITS SHOWN ON THE PLANS.
2. INSTALL DRAINAGE STRUCTURES AND CONNECT JACKED STORM SEWER.
3. FILL EXISTING DRAINAGE STRUCTURE TO MAINTAIN FLOW AND ABANDON EXISTING STORM SEWER.
4. REMOVE AND RECONSTRUCT SIGN TRUSS FOUNDATION ON MEDIAN SHOULDER.
5. REPAIR INSIDE SHOULDER AND PAVEMENT.

NOTES:

1. SEE STAGE 1A FOR LEGEND AND GENERAL NOTES.
2. A TEMPORARY SIGN WILL BE PLACED IN THE GORE AREA AS PER THE DIRECTION OF THE ENGINEER AND PROTECTED AS PER HIGHWAY STANDARD 701411.

FILE NAME = S:\11-CADD\01-sht\20_D160D93-SHT-STAGING-02.dgn	USER NAME = 3690	DESIGNED - DG	REVISED -	STATE OF ILLINOIS DEPARTMENT OF TRANSPORTATION	SUGGESTED MAINTENANCE OF TRAFFIC EB I-290 RAMP TO SB I-90/94 - STAGE 2	F.A.I RTE.	SECTION	COUNTY	TOTAL SHEETS	SHEET NO.
	PLOT SCALE = 50:1	DRAWN - ED	REVISED -			290	2007-057 T	COOK	60	20
	PLOT DATE = Friday, December 12, 2008	CHECKED - AAC	REVISED -					CONTRACT NO. 60D93		
		DATE - 12/12/2008	REVISED -		SCALE: 1"=50' / SHEET NO. 7 OF 9 SHEETS / STA. 10+00.00 TO STA. 25+67.92	FED. ROAD DIST. NO.	ILLINOIS	FED. AID PROJECT		