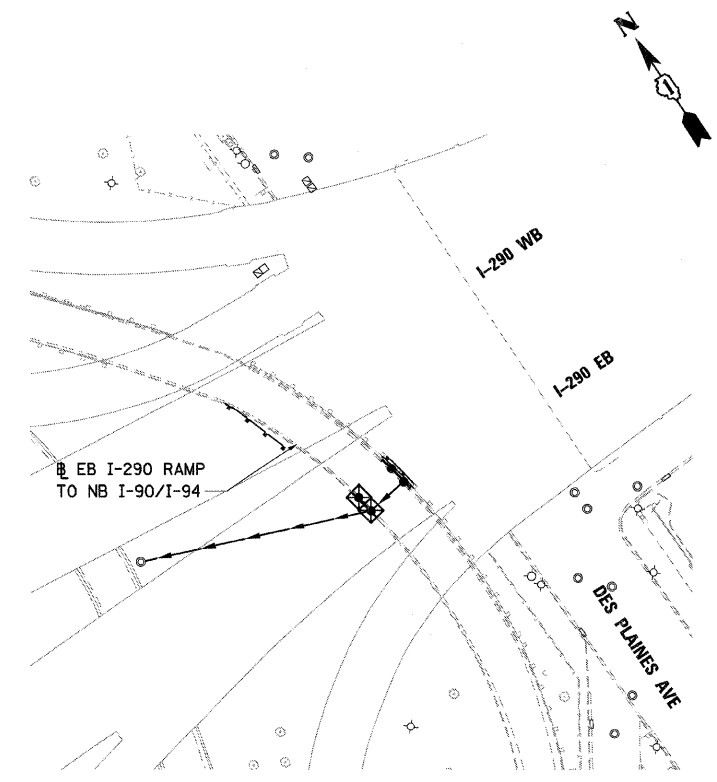

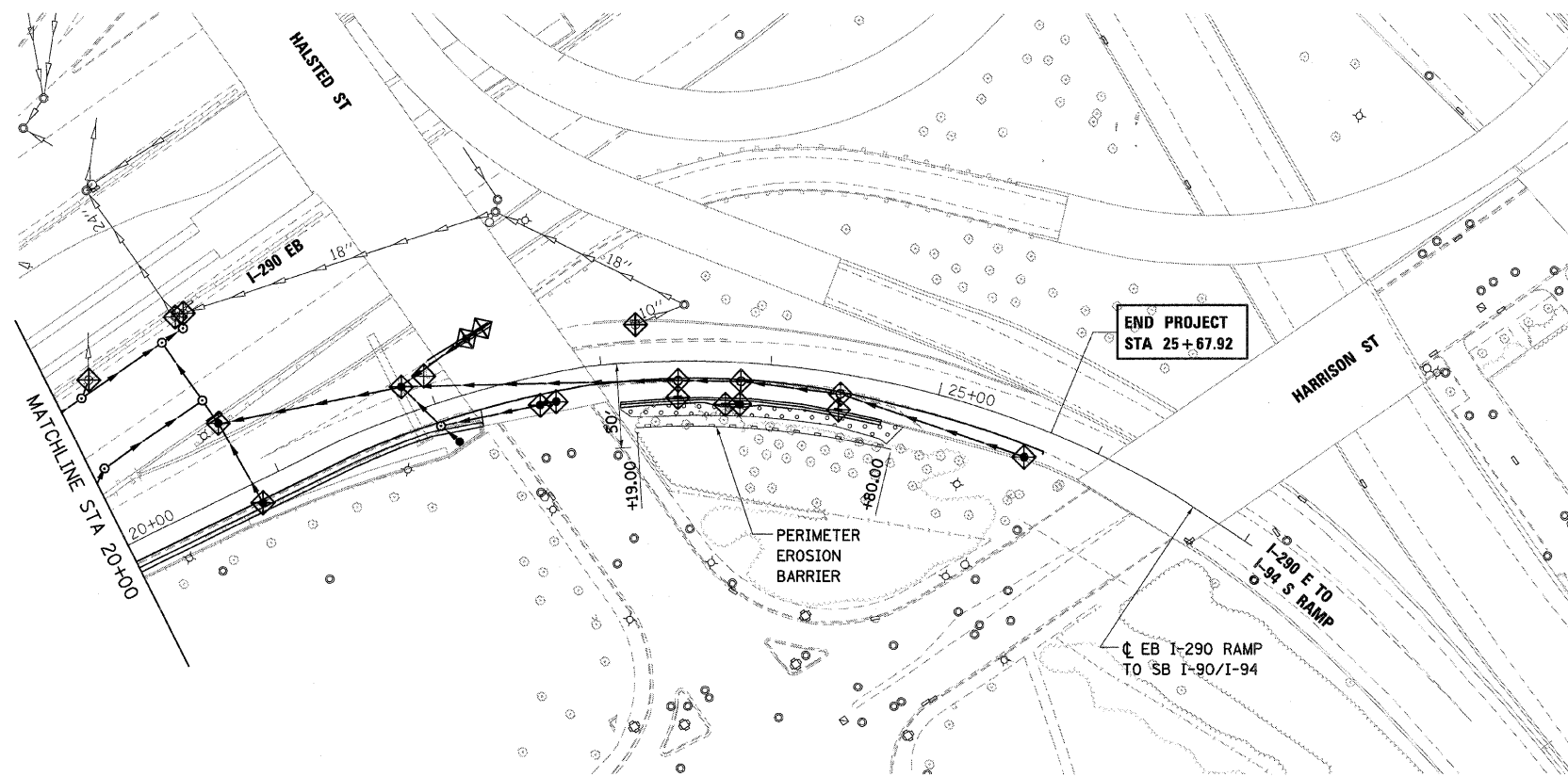


**LEGEND:**

- TEMPORARY EROSION CONTROL SEEDING
- INLET FILTER



FILE NAME = S:\11-CADD\01-sh\24_0160093-SHT-EROS.dgn	USER NAME = 3690	DESIGNED - AAC	REVISED -
		DRAWN - ED	REVISED -
	PLOT SCALE = 50:1	CHECKED - AAC	REVISED -
	PLOT DATE = Thursday, December 11, 2008	DATE - 12/12/2008	REVISED -

**STATE OF ILLINOIS  
DEPARTMENT OF TRANSPORTATION**

<b>EROSION CONTROL</b>	
SCALE: 1"=50'	SHEET NO. 1 OF 1 SHEETS
STA. 10+00.00 TO STA. 25+67.92	

F.A.I. RTE. 290	SECTION 2007-057 T	COUNTY COOK	TOTAL SHEETS 60	SHEET NO. 24
FED. ROAD DIST. NO. ILLINOIS FED. AID PROJECT				
CONTRACT NO. 60D93				