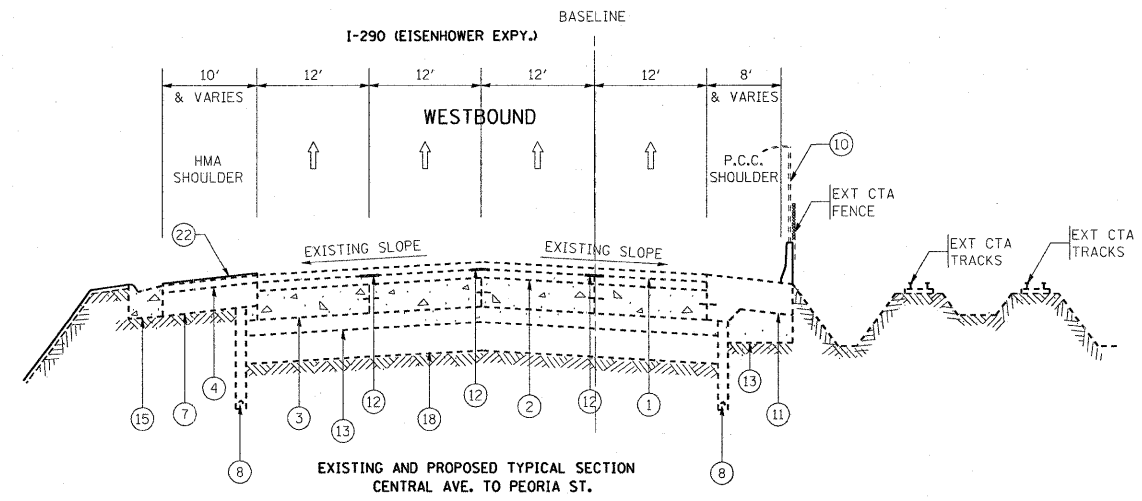
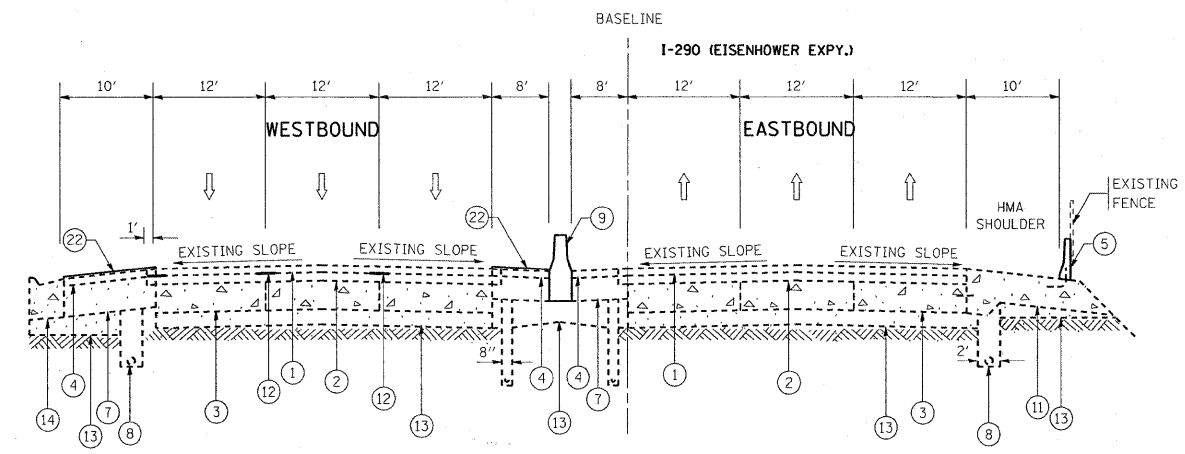


\* SINGLE FACE BARRIER WALL LOCATIONS (WESTBOUND):  
 STA. 48+12 TO STA. 50+13  
 STA. 74+89 TO STA. 76+81  
 STA. 88+28 TO STA. 90+24  
 STA. 101+62 TO STA. 103+54  
 STA. 114+69 TO STA. 142+94

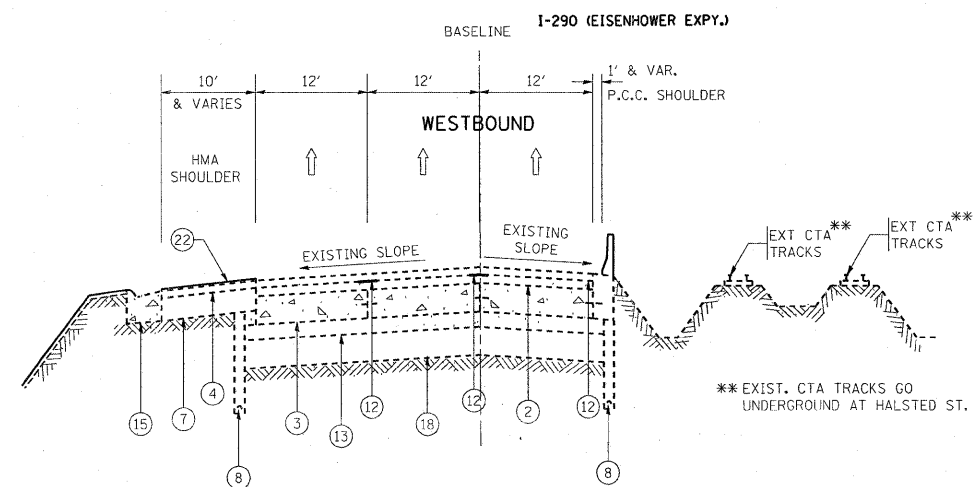
EXISTING AND PROPOSED TYPICAL SECTION  
 25TH AVE. TO DES PLAINES AVE



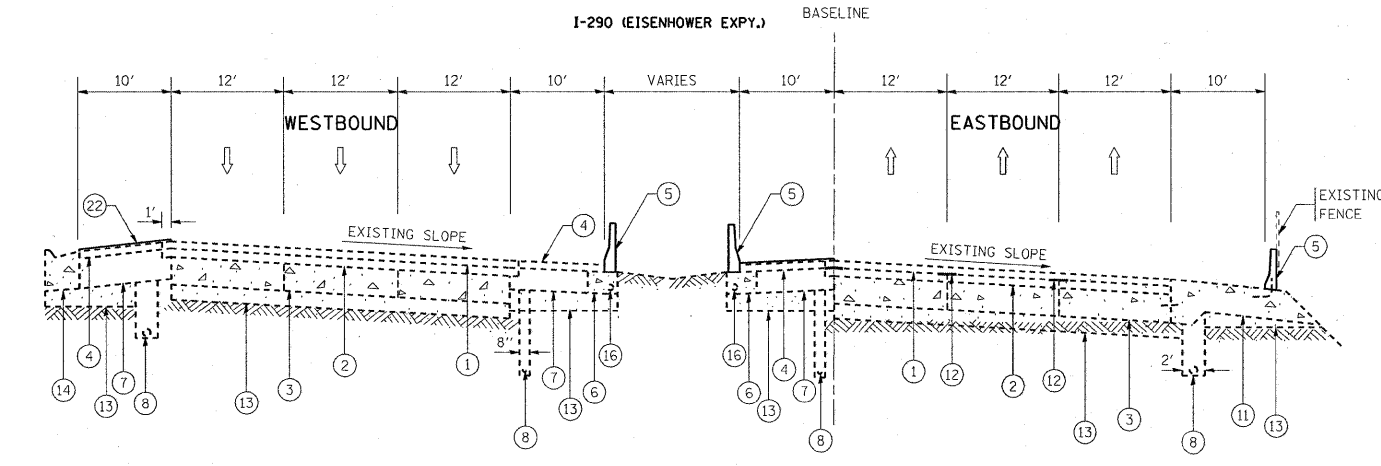
EXISTING AND PROPOSED TYPICAL SECTION  
 CENTRAL AVE. TO PEORIA ST.



EXISTING AND PROPOSED TYPICAL SECTION  
 DES PLAINES AVE. TO EAST AVE.



EXISTING AND PROPOSED TYPICAL SECTION  
 PEORIA ST. TO DES PLAINES AVE.



EXISTING AND PROPOSED TYPICAL SECTION  
 EAST AVE. TO CENTRAL AVE.

**LEGEND**

- ① EXISTING POLY HMA SURFACE COSE, MIX "F", N105, 1-3/4"
- ② EXISTING POLY HMA BINDER COURSE, IL-19, N105, 2-1/4"
- ③ EXISTING P.C.C. PAVEMENT, 10"
- ④ EXISTING HMA SURFACE COURSE, MIX "D", N70, 1-3/4"
- ⑤ EXISTING SINGLE FACE CONCRETE BARRIER WALL
- ⑥ EXISTING P.C.C. BASE COURSE
- ⑦ EXISTING HMA SHOULDER
- ⑧ EXISTING PIPE UNDERDRAIN
- ⑨ EXISTING CONCRETE MEDIAN BARRIER
- ⑩ EXISTING LIGHT POLE
- ⑪ EXISTING P.C.C. SHOULDER
- ⑫ EXISTING STRIP REFLECTIVE CRACK CONTROL TREATMENT
- ⑬ EXISTING STABILIZED SUB-BASE, 4"
- ⑭ EXISTING COMB. CONC. CURB AND GUTTER TYPE B-6.24
- ⑮ EXISTING COMB. CONC. CURB AND GUTTER TYPE M-6.24
- ⑯ EXISTING COMB. CONC. CURB AND GUTTER TYPE B-6.12
- ⑰ EXISTING 4" PVC DUCT (ELECTRICAL)
- ⑱ EXISTING POROUS GRANULAR EMBANKMENT (PGE)
- ⑲ EXISTING STEEL PLATE BEAM GUARD RAIL
- ⑳ EXISTING TYPE A GUTTER
- ㉑ EXISTING RETAINING WALL
- ㉒ PROPOSED ASPHALTIC EMULSION SLURRY SEAL

FILE NAME =	USER NAME = steedpa	DESIGNED -	REVISED -	<b>STATE OF ILLINOIS DEPARTMENT OF TRANSPORTATION</b>	<b>I-290 (EISENHOWER EXPY) 25TH AVE. - I-90/94 EXISTING AND PROPOSED TYPICAL SECTIONS</b>	F.A.I. RTE.	SECTION	COUNTY	TOTAL SHEETS	SHEET NO.	
c:\pw_work\PIWIDOT\STEEDPA\dms92445\dsgn_00.dgn	PLOT SCALE = 50.0000' / IN.	DRAWN -	REVISED -			290	2008-056 I	COOK	32	4	
	PLOT DATE = 12/16/2008	CHECKED -	REVISED -			CONTRACT NO. 60F11					
		DATE -	REVISED -			FED. ROAD DIST. NO. 1 ILLINOIS FED. AID PROJECT					
					SCALE:	SHEET NO. OF SHEETS STA. TO STA.					