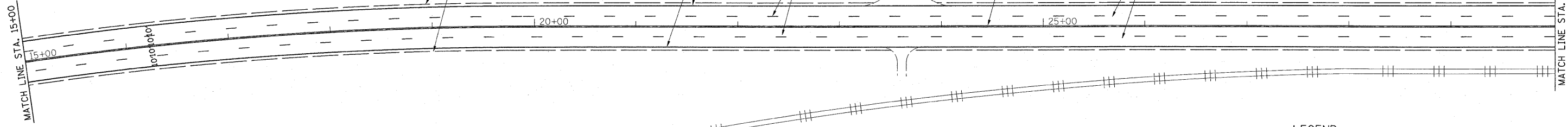


BRAINARD AVENUE


PROP. AGGREGATE WEDGE SHOULDER, TYPE B

PROP. HMA SURFACE REMOVAL, 2/4"
 PROP. POLYMERIZED LEVELING BINDER
 (MACHINE METHOD), IL-4.75, N50, 3/4"
 PROP. HMA SURFACE COURSE, MIX "D", N70, 1/2"



LEGEND

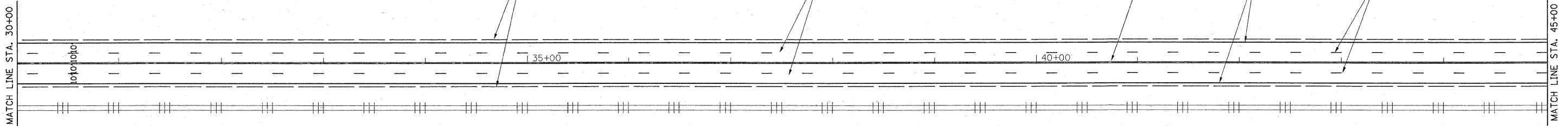
- ① PROPOSED THERMOPLASTIC PAVEMENT MARKING LINE 4", SKIP DASH @ 30' SKIP AND 10' DASH, WHITE (TYP.)
- ② PROPOSED THERMOPLASTIC PAVEMENT MARKING LINE 4", DOUBLE LINE @ 11" C-C, YELLOW (TYP.)
- ③ PROPOSED THERMOPLASTIC PAVEMENT MARKING LINE 6", TURN LANE, WHITE (TYP.)
- ④ PROPOSED THERMOPLASTIC PAVEMENT MARKING LINE 12", DIAGONALS @ 20' C-C, YELLOW (TYP.)
- ⑤ PROPOSED THERMOPLASTIC PAVEMENT MARKING LETTERS AND SYMBOLS, WHITE (TYP.)
- ⑥ PROPOSED THERMOPLASTIC PAVEMENT MARKING LINE 24", STOP BAR, WHITE (TYP.)
- ⑦ PROPOSED THERMOPLASTIC PAVEMENT MARKING LINE 4", EDGE LINE, WHITE (TYP.)
- ⑧ PROPOSED THERMOPLASTIC PAVEMENT MARKING LINE 24", TRANSVERSE LINES, RAILROAD CROSSING, WHITE (TYP.)



BRAINARD AVENUE

PROP. AGGREGATE WEDGE SHOULDER, TYPE B

PROP. HMA SURFACE REMOVAL, 2/4"
 PROP. POLYMERIZED LEVELING BINDER
 (MACHINE METHOD), IL-4.75, N50, 3/4"
 PROP. HMA SURFACE COURSE, MIX "D", N70, 1/2"



NOTE:

ALL PERMANENT PAVEMENT MARKINGS SHALL BE THERMOPLASTIC UNLESS OTHERWISE NOTED. SEE "DISTRICT ONE TYPICAL PAVEMENT MARKINGS" DETAIL (TC-13).

RAISED REFLECTIVE PAVEMENT MARKERS SHALL BE USED THROUGH THE IMPROVEMEN LIMITS. SEE "DISTRICT ONE TYPICAL APPLICATIONS RAISED REFLECTIVE PAVEMENT MARKERS" DETAIL (TC-11).

FILE NAME = at\pw_work\VPWIDOT\SHIRANISB\dms88877\sh	USER NAME = shiranisb rdwg.dgn	DESIGNED -	REVISED -	STATE OF ILLINOIS DEPARTMENT OF TRANSPORTATION	ROADWAY AND PAVEMENT MARKING PLANS BRAINARD AVE. BURNHAM AVE. TO INDIANA STATE LINE	F.A.J. RTE. 3592	SECTION 0708 RS-3	COUNTY COOK	TOTAL SHEETS 15	SHEET NO. 6	
PLOT SCALE = 50,0000' / IN.		CHECKED -	REVISED -			SCALE: 1"=50'	SHEET NO. OF SHEETS	STA. TO STA.	FED. ROAD DIST. NO. 1 ILLINOIS FED. AID PROJECT		
PLOT DATE = 1/31/2009		DATE -	REVISED -						CONTRACT NO. 60F21		