

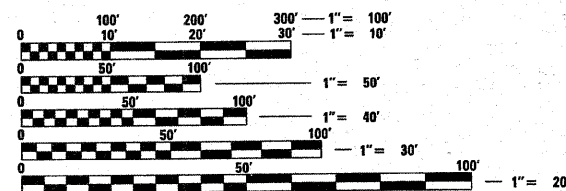
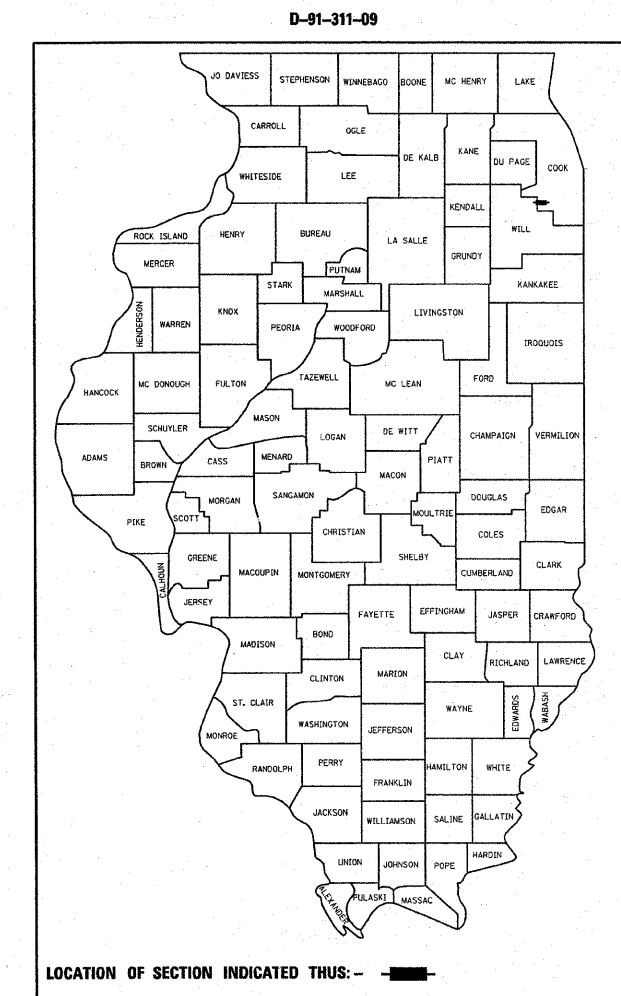
F.A.P. RTE.	SECTION	COUNTY	TOTAL SHEETS	SHEET NO.
351	(537, 3178G & 3349) RS-4	COOK	34	1
FED. ROAD DIST. NO. 1	ILLINOIS	CONTRACT NO. 60F97		

STATE OF ILLINOIS
DEPARTMENT OF TRANSPORTATION
DIVISION OF HIGHWAYS

**PROPOSED
HIGHWAY PLANS**
F.A.P. 351 (US 6 /IL 7 (159TH ST.))
WILL-COOK RD. TO US 45 (LA GRANGE RD.)
RESURFACING (MAINTENANCE)
SECTION: (537, 3178G & 3349) RS-4
PROJECT: *ESP-0351 (020)*
COOK COUNTY
C-91-311-09

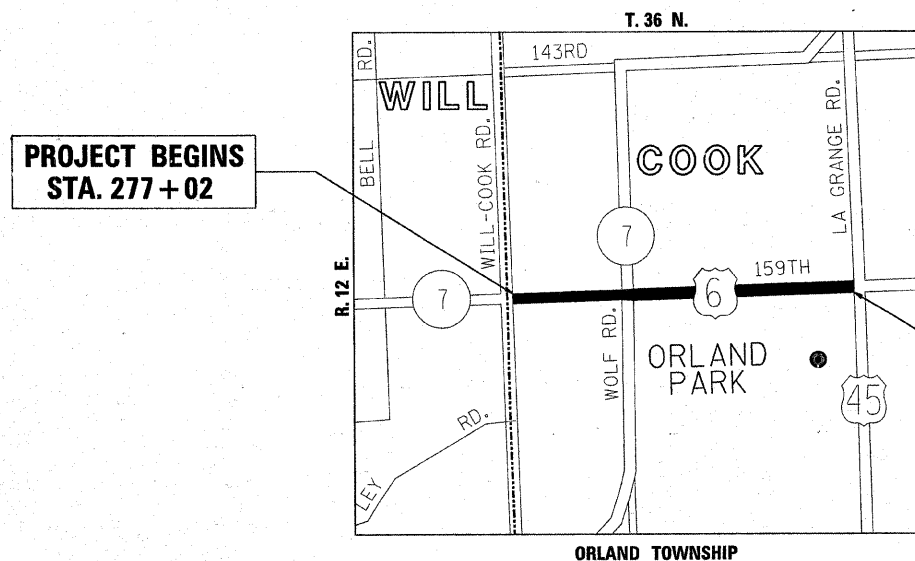
FOR INDEX OF SHEETS, SEE SHEET NO. 2

PROJECT LOCATED IN THE VILLAGE OF ORLAND PARK



FULL SIZE PLANS HAVE BEEN PREPARED USING STANDARD ENGINEERING SCALES. REDUCED SIZED PLANS WILL NOT CONFORM TO STANDARD SCALES. IN MAKING MEASUREMENTS ON REDUCED PLANS, THE ABOVE SCALES MAY BE USED.

J.U.L.I.E.
JOINT UTILITY LOCATION INFORMATION FOR EXCAVATION
1-800-892-0123
OR 811



PROJECT BEGINS
STA. 277 + 02

PROJECT ENDS
STA. 413 + 89



TRAFFIC DATA:
2005 ADT - 16900 to 33400
SPEED LIMIT - 45 MPH

OMISSIONS:
NORFOLK SOUTHERN RAILROAD
STA. 369 + 50 TO 369 + 92
104TH AVE.
STA. 380 + 91 TO 382 + 23

PROJECT ENGINEER: J. CHANG (847) 705-4432
PROJECT MANAGER: KEN ENG (847) 705-4247

GROSS LENGTH OF PROJECT = 13687 LIN FT. = 2.59 MILES
NET LENGTH OF PROJECT = 13513 LIN FT. = 2.56 MILES

CONTRACT NO. 60F97

STATE OF ILLINOIS
DEPARTMENT OF TRANSPORTATION
DIVISION OF HIGHWAYS

SUBMITTED FEBRUARY 6, 2009

Diana M. O'Keefe DEPUTY DIRECTOR OF HIGHWAYS, REGION ENGINEER
March 27, 2009

Charles G. Ingersoll ENGINEER OF DESIGN AND ENVIRONMENT
March 27, 2009

Christine M. Reed DIRECTOR OF HIGHWAYS, CHIEF ENGINEER

PRINTED BY THE AUTHORITY
OF THE STATE OF ILLINOIS