

34+6-40

F.A.U. RTE.	SECTION	COUNTY	TOTAL SHEETS	SHEET NO.
2503	2009-002 TS	KANE	34	1
FED. ROAD DIST. NO.		ILLINOIS	CONTRACT NO. 60F99	

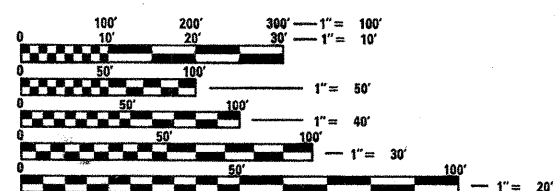
D-91-313-09

INDEX OF SHEETS

1. TITLE SHEET
2. GENERAL NOTES
3. SUMMARY OF QUANTITIES
- 4.-7. DISTRICT ONE STANDARD TRAFFIC SIGNAL DESIGN DETAILS
8. TEMPORARY TRAFFIC SIGNAL INSTALLATION AND EXISTING TRAFFIC SIGNAL EQUIPMENT TO BE REMOVED IL. ROUTE 25 AT BENTON STREET
9. TEMPORARY TRAFFIC SIGNAL CABLE PLAN AND PHASE DESIGNATION DIAGRAM IL. ROUTE 25 AT BENTON STREET
10. TRAFFIC SIGNAL MODIFICATION PLAN IL. ROUTE 25 AT BENTON STREET
11. SCHEDULE OF QUANTITIES, CABLE PLAN AND PHASE DESIGNATION DIAGRAM IL. ROUTE 25 AT BENTON STREET
12. TEMPORARY TRAFFIC SIGNAL INSTALLATION AND EXISTING TRAFFIC SIGNAL EQUIPMENT TO BE REMOVED IL. ROUTE 25 AT DOWNER PLACE
13. TEMPORARY TRAFFIC SIGNAL CABLE PLAN AND PHASE DESIGNATION DIAGRAM IL. ROUTE 25 AT DOWNER PLACE
14. TRAFFIC SIGNAL MODIFICATION PLAN IL. ROUTE 25 AT DOWNER PLACE
15. SCHEDULE OF QUANTITIES, CABLE PLAN AND PHASE DESIGNATION DIAGRAM IL. ROUTE 25 AT DOWNER PLACE
16. TEMPORARY TRAFFIC SIGNAL INSTALLATION AND EXISTING TRAFFIC SIGNAL EQUIPMENT TO BE REMOVED IL. ROUTE 25 AT GALENA BOULEVARD
17. TEMPORARY TRAFFIC SIGNAL CABLE PLAN AND PHASE DESIGNATION DIAGRAM IL. ROUTE 25 AT GALENA BOULEVARD
18. TRAFFIC SIGNAL MODIFICATION PLAN IL. ROUTE 25 AT GALENA BOULEVARD
19. SCHEDULE OF QUANTITIES, CABLE PLAN AND PHASE DESIGNATION DIAGRAM IL. ROUTE 25 AT GALENA BOULEVARD
20. TEMPORARY TRAFFIC SIGNAL INSTALLATION AND EXISTING TRAFFIC SIGNAL EQUIPMENT TO BE REMOVED IL. ROUTE 25 AT NEW YORK STREET
21. TEMPORARY TRAFFIC SIGNAL CABLE PLAN AND PHASE DESIGNATION DIAGRAM IL. ROUTE 25 AT NEW YORK STREET
22. TRAFFIC SIGNAL MODIFICATION PLAN IL. ROUTE 25 AT NEW YORK STREET
23. SCHEDULE OF QUANTITIES, CABLE PLAN AND PHASE DESIGNATION DIAGRAM IL. ROUTE 25 AT NEW YORK STREET
24. TRAFFIC SIGNAL MODIFICATION PLAN IL. ROUTE 25 (AURORA AVE.) AT INDIAN TRAIL ROAD
25. SCHEDULE OF QUANTITIES AND CABLE PLAN IL. ROUTE 25 (AURORA AVE.) AT INDIAN TRAIL ROAD
26. SEQUENCE OF OPERATION AND RAILROAD PREEMPTION SEQUENCE OF OPERATION IL. ROUTE 25 (AURORA AVE.) AT INDIAN TRAIL ROAD
27. EMERGENCY VEHICLE PREEMPTION SEQUENCE OF OPERATION IL. ROUTE 25 (AURORA AVE.) AT INDIAN TRAIL ROAD
- 28.-32. MISCELLANEOUS DETAILS
- 33.-34. ILLINOIS DEPARTMENT OF TRANSPORTATION DETAILS

IDOT STANDARDS:

STD. NO.	DESCRIPTION
424001-05	CURB RAMPS FOR SIDEWALKS
701001-02	OFF-ROAD OPERATIONS, 2L, 2W, MORE THAN 15' (4.5m) AWAY
701101-02	OFF-ROAD OPERATIONS, MULTILANE, 4.5 m (15') TO 600 mm (24") FROM PAVEMENT EDGE
701106-02	OFF-ROAD OPERATIONS, 2L, 2W, 4.5 m (15') TO 600 mm (24") FROM PAVEMENT EDGE
701301-03	LANE CLOSURE, 2L, 2W, SHORT TIME OPERATIONS
701501-05	URBAN LANE CLOSURE, 2L, 2W, UNDIVIDED
701502-03	URBAN LANE CLOSURE, 2L, 2W, BIDIRECTIONAL LEFT TURN LANE
701701-06	URBAN LANE CLOSURE, MULTILANE INTERSECTION
701801-04	LANE CLOSURE MULTILANE 1W OR 2W CROSSWALK OR SIDEWALK CLOSURE
701901-01	TRAFFIC CONTROL DEVICES
720001-01	SIGN PANEL MOUNTING DETAILS
814001-02	HANDHOLES
814006-02	DOUBLE HANDHOLES
857001-01	STANDARD PHASE DESIGNATION DIAGRAMS AND PHASE SEQUENCES
862001-01	UNINTERRUPTIBLE POWER SUPPLY (UPS)
877001-03	STEEL MAST ARM ASSEMBLY AND POLE 16" THROUGH 55"
877006-03	STEEL MAST ARM ASSEMBLY AND POLE WITH DUAL MAST ARMS
877011-04	STEEL COMB. MAST ARM ASSEMBLY AND POLE 16" THROUGH 55"
878001-06	CONCRETE FOUNDATION DETAILS
880006-01	TRAFFIC SIGNAL MOUNTING DETAILS



FULL SIZE PLANS HAVE BEEN PREPARED USING STANDARD ENGINEERING SCALES. REDUCED SIZED PLANS WILL NOT CONFORM TO STANDARD SCALES. IN MAKING MEASUREMENTS ON REDUCED PLANS, THE ABOVE SCALES MAY BE USED.

J.U.L.I.E.
JOINT UTILITY LOCATING INFORMATION FOR EXCAVATORS
1-800-892-0123
OR 811

STATE OF ILLINOIS

DEPARTMENT OF TRANSPORTATION

DIVISION OF HIGHWAYS

PLANS FOR PROPOSED FEDERAL AID HIGHWAY

DISTRICT 1

HIGHWAY SAFETY IMPROVEMENT PROJECT

F.A.U. 2503 IL. ROUTE 25 (BROADWAY AVE.)

FROM INDIAN TRAIL ROAD TO BENTON STREET

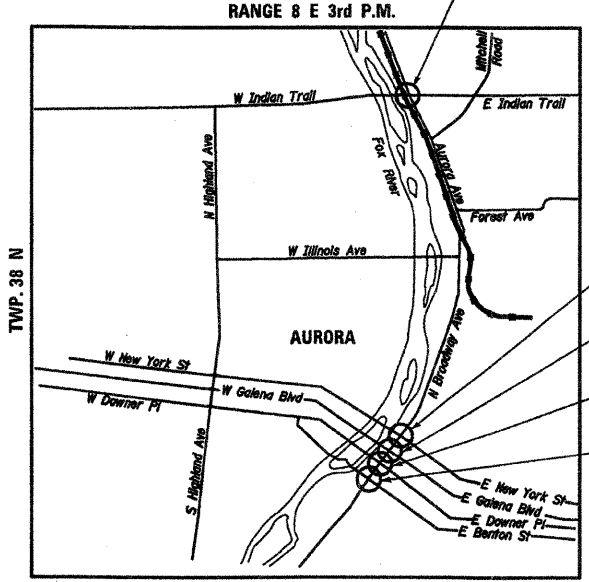
SECTION 2009-002 TS

C-91-313-09

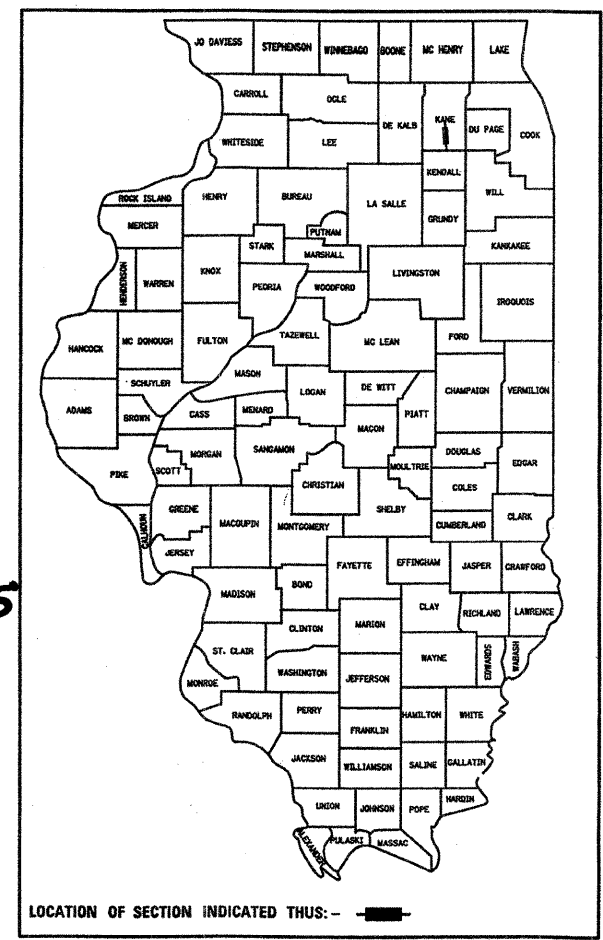
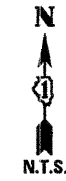
PROJECT: HSIP-002TS

KANE CO.

IL. RTE 25 (AURORA AVE.) AT INDIAN TRAIL ROAD



LOCATION MAP



LOCATION OF SECTION INDICATED THUS: -

- IL. RTE 25 (BROADWAY AVE.) AT NEW YORK STREET
- IL. RTE 25 (BROADWAY AVE.) AT GALENA BOULEVARD
- IL. RTE 25 (BROADWAY AVE.) AT DOWNER PLACE
- IL. RTE 25 (BROADWAY AVE.) AT BENTON STREET



DATE: 2/11/2009
Expires 11-30-09
Applies To Sheets 1-7, 24-27, 33-34



DATE: 2/11/2009
Expires 11-30-09
Applies To Sheets 8-23, 28-32

PREPARED BY:
CEMCON, Ltd.
Consulting Engineers, Land Surveyors & Planners
2200 White Oak Circle, Suite 100
Aurora, Illinois 60504-9876
Ph: 630.862.2100 Fax: 630.862.2199
E-Mail: cedd@cemcon.com Website: www.cemcon.com

STATE OF ILLINOIS
DEPARTMENT OF TRANSPORTATION
DIVISION OF HIGHWAYS

SUBMITTED Feb 27 2009
Dawn M. O'Keefe
DEPUTY DIRECTOR OF HIGHWAYS, REGION ENGINEER

March 27, 2009
Charles A. Ingersoll
ENGINEER OF DESIGN AND ENVIRONMENT

March 27, 2009
Christine M. Reed
DIRECTOR OF HIGHWAYS, CHIEF ENGINEER

PRINTED BY THE AUTHORITY OF THE STATE OF ILLINOIS

BUREAU OF TRAFFIC, DISTRICT ONE: STEPHEN TRAVIA / DARYLE DREW (847) 705-4420

CONTRACT NO. 60F99