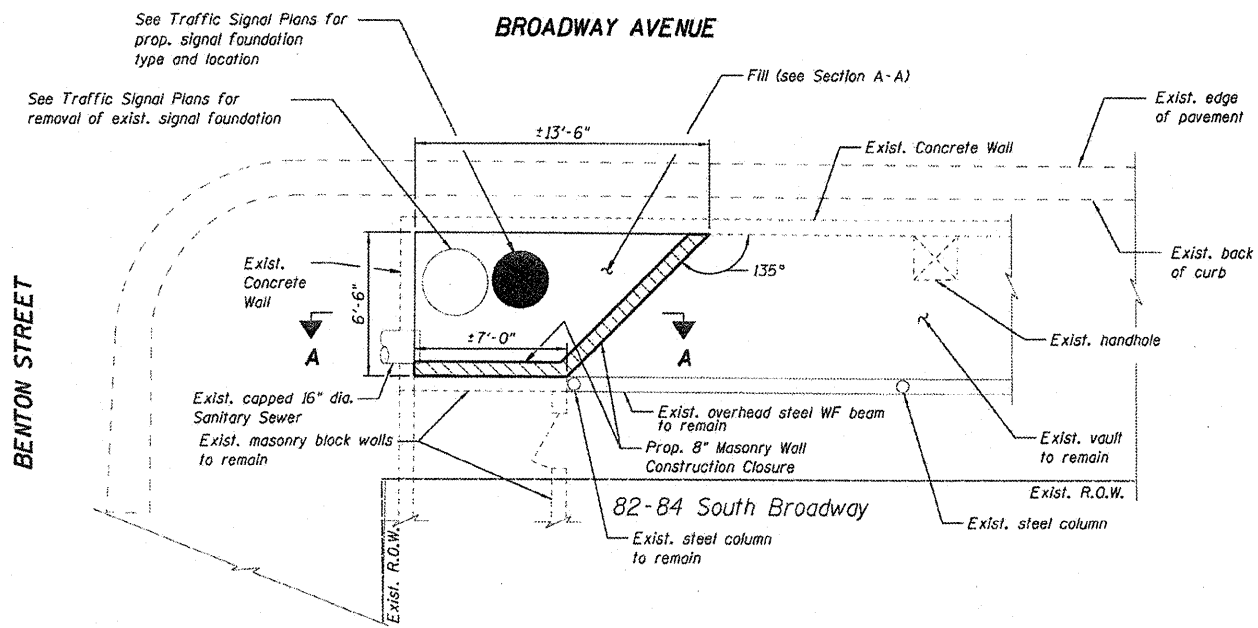
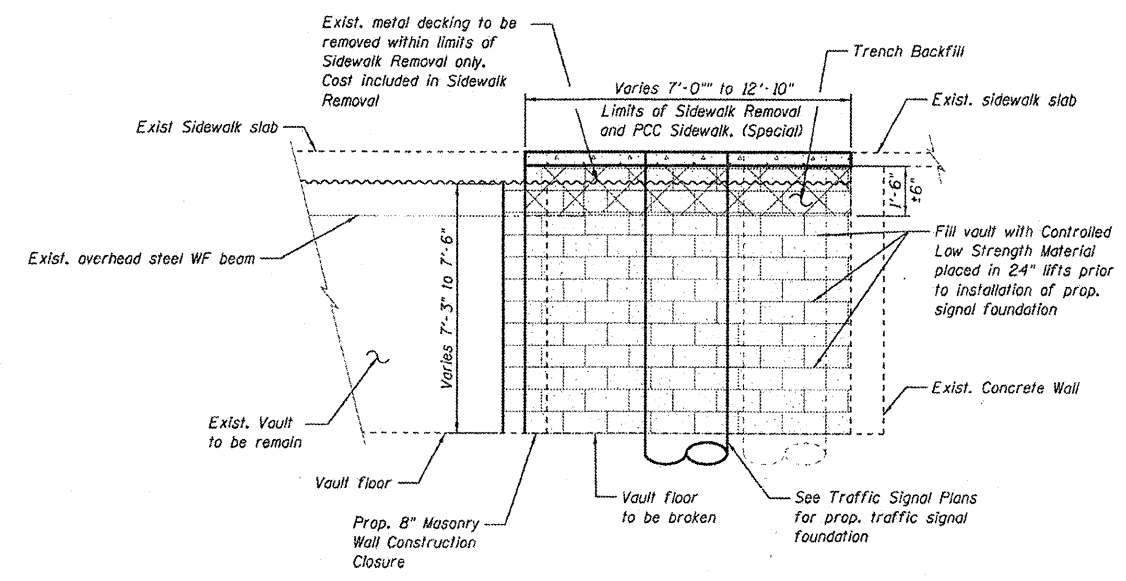


PLAN	BY	DATE
DESIGNED		
DRAWN		
CHECKED		
DATE		

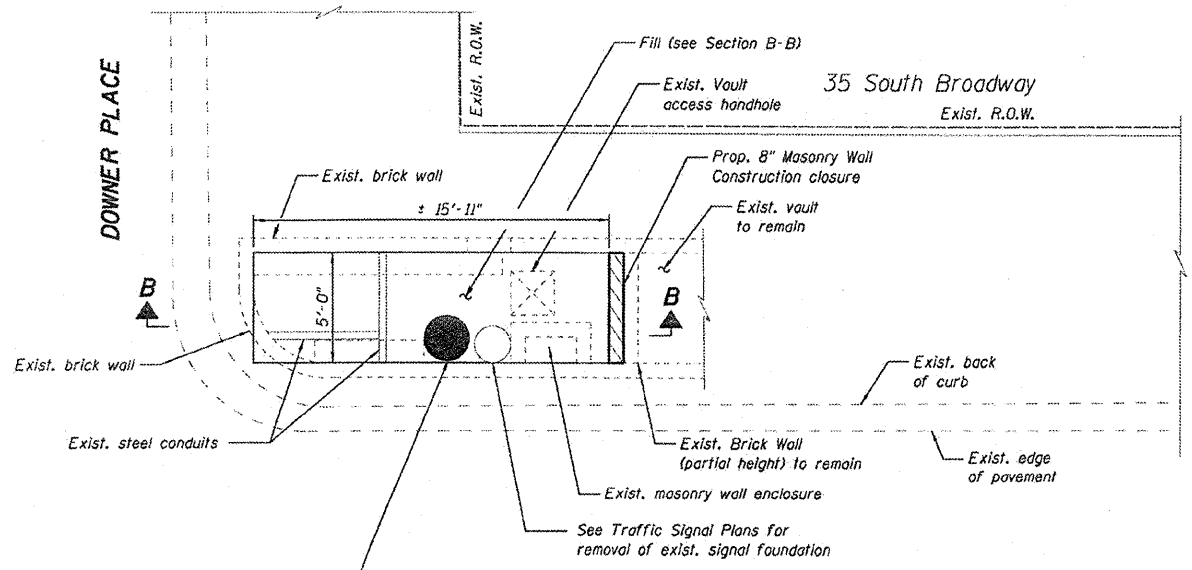
PROF. ILL.	BY	DATE
DESIGNED		
DRAWN		
CHECKED		
DATE		



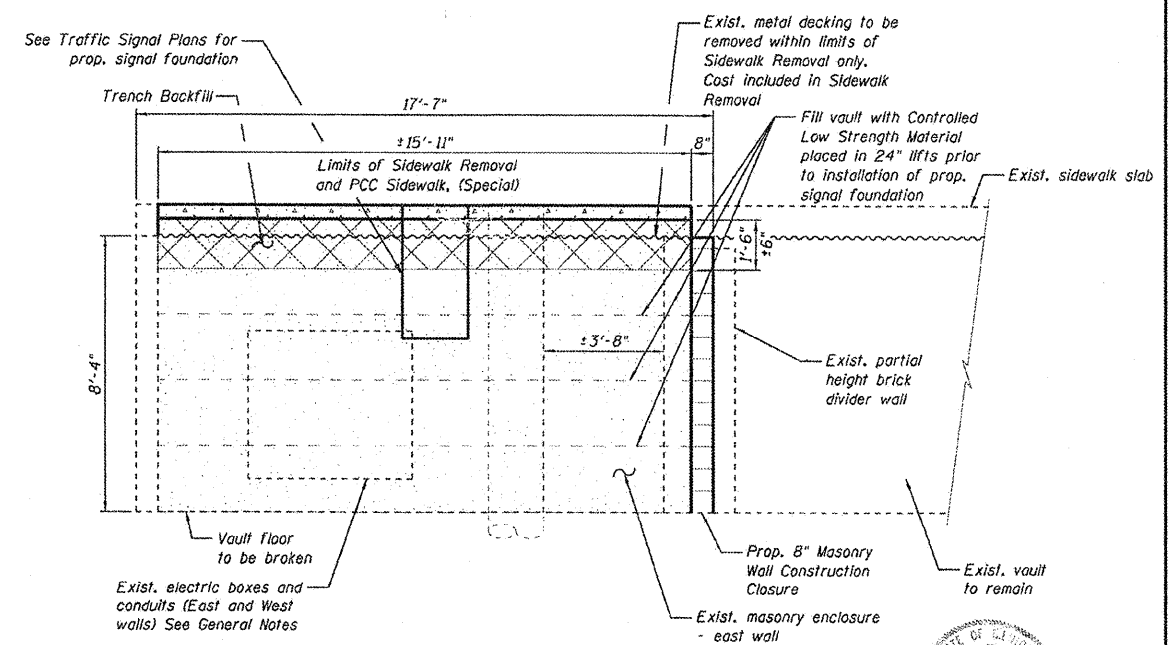
PLAN
82-84 South Broadway



SECTION A-A




PLAN
35 South Broadway



SECTION B-B

LEGEND

	Controlled Low Strength Material
	Trench Backfill



FILE NAME = 070690_3_vault.dgn	USER NAME = \$USER\$	DESIGNED <i>KMA</i>	REVISED -	STATE OF ILLINOIS DEPARTMENT OF TRANSPORTATION	SIDEWALK VAULT DETAILS IL ROUTE 25 (BROADWAY AVENUE) AT BENTON STREET, IL ROUTE 25 (BROADWAY AVENUE) AT DOWNER PLACE		F.A. RTE. 2009-002 TS, 091-313-09 & 091-313-09	SECTION 34	COUNTY KANE	TOTAL SHEETS 34	SHEET NO. 34B
PLLOT SCALE = N.T.S.	PLLOT DATE = 2/11/2009	DRAWN <i>WJH</i>	REVISED -		SCALE:	SHEET NO. OF SHEETS STA. TO STA.	FED. ROAD DIST. NO.	ILLINOIS FED. AID PROJECT	CONTRACT NO. 60F99		
		CHECKED <i>RGD</i>	REVISED -								
		DATE <i>JAN 15 2009</i>	REVISED -								