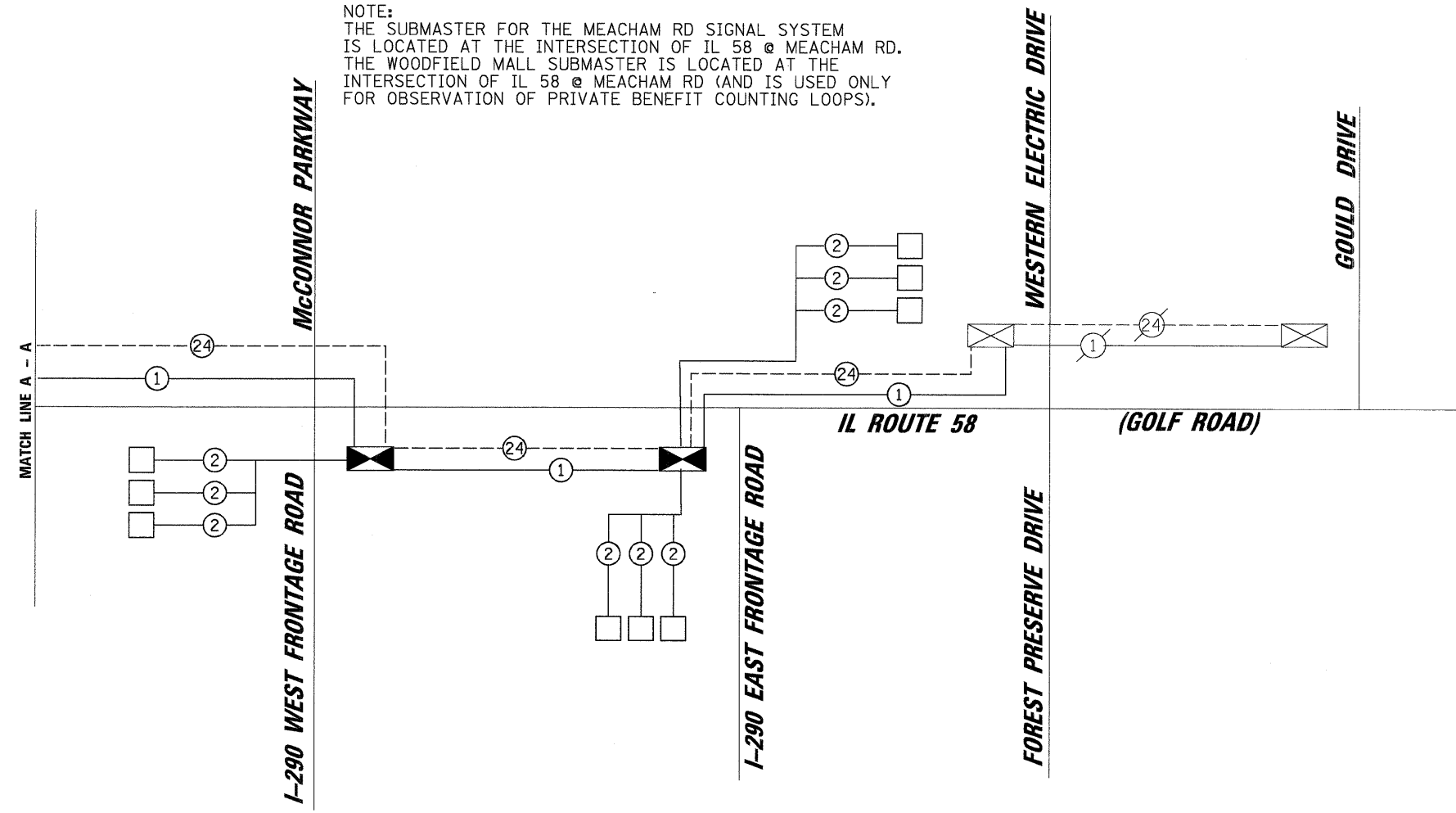
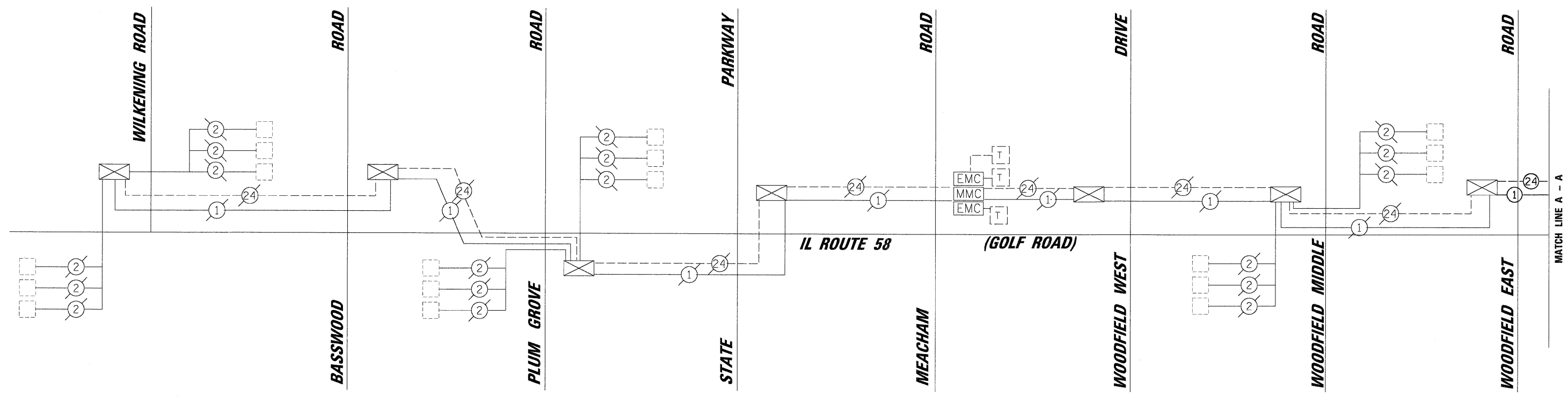



PROFILE SURVEYED BY DATE
 GRADES CHECKED BY DATE
 B.M. NOTED BY DATE
 STRUCTURE NOTATIONS OK'D BY DATE
 N:\001\0800048\Task 5-EE Northwest Cook Street\Traffic\SCH_IL58.dgn

PLAN SURVEYED BY DATE
 ALIGNED CHECKED BY DATE
 NOTE BOOK NO. _____
 RT. OF WAY CHECKED BY DATE
 CAD FILE NAME _____

CHRISTOPHER B. BURKE ENGINEERING LTD.
 8575 West Higgins Road, Suite 600
 Rosemont, Illinois 60018
 (847) 823-0500



NOTE:
 THE SUBMASTER FOR THE MEACHAM RD SIGNAL SYSTEM IS LOCATED AT THE INTERSECTION OF IL 58 @ MEACHAM RD. THE WOODFIELD MALL SUBMASTER IS LOCATED AT THE INTERSECTION OF IL 58 @ MEACHAM RD (AND IS USED ONLY FOR OBSERVATION OF PRIVATE BENEFIT COUNTING LOOPS).



INTERCONNECT SCHEMATIC LEGEND

EXISTING INTERSECTION CONTROLLER	
PROPOSED INTERSECTION CONTROLLER	
EXISTING MASTER CONTROLLER	
PROPOSED MASTER CONTROLLER	
MASTER MASTER CONTROLLER	
EXISTING INTERSECTION & SAMPLING (SYSTEM) DETECTORS	
PROPOSED INTERSECTION & SAMPLING (SYSTEM) DETECTORS	
EXISTING INTERSECTION LOOP DETECTORS	
PROPOSED SAMPLING (SYSTEM) DETECTORS	
EXISTING SAMPLING (SYSTEM) DETECTORS	
PROPOSED SAMPLING (SYSTEM) DETECTORS	
EXISTING SAMPLING (SYSTEM) DETECTORS, PROPOSED INTERSECTION AND SAMPLING (SYSTEM) DETECTORS.	
EXISTING SAMPLING (SYSTEM) DETECTORS, PROPOSED SAMPLING (SYSTEM) DETECTORS.	
EXISTING PREFORMED INTERSECTION & SAMPLING (SYSTEM) DETECTORS	
PROPOSED PREFORMED INTERSECTION & SAMPLING (SYSTEM) DETECTORS	
EXISTING SAMPLING (SYSTEM) PREFORMED DETECTORS	
PROPOSED SAMPLING (SYSTEM) PREFORMED DETECTORS	
EXISTING FIBER OPTIC CABLE IN CONDUIT, NO. 62.5/125, MM12F SM12F	
PROPOSED FIBER OPTIC CABLE IN CONDUIT, NO. 62.5/125, MM12F SM12F	
EXISTING INTERCONNECT CABLE - NO. 62.5/125 12F FIBER OPTIC CABLE	
PROPOSED INTERCONNECT CABLE - NO. 62.5/125 12F FIBER OPTIC CABLE	
EXISTING INTERCONNECT CABLE - NO. 18 3 PAIR TWISTED, SHIELDED	
PROPOSED INTERCONNECT CABLE - NO. 18 3 PAIR TWISTED, SHIELDED	
EXISTING LOOP DETECTOR CABLE 2/C TWISTED, SHIELDED	
PROPOSED LOOP DETECTOR CABLE 2/C TWISTED, SHIELDED	
EXISTING ELECTRIC CABLE, 1/C (AS SPECIFIED)	
PROPOSED ELECTRIC CABLE, 1/C (AS SPECIFIED)	
EXISTING TELEPHONE CONNECTION	
PROPOSED TELEPHONE CONNECTION	

FILE NAME = ...Traffic\SCH_IL58.dgn	USER NAME = FPAICONE	DESIGNED - ABR	REVISED -	STATE OF ILLINOIS DEPARTMENT OF TRANSPORTATION	INTERCONNECT SCHEMATIC IL ROUTE 58 (GOLF ROAD) FROM WILKENING ROAD TO GOULD DRIVE SCHAUMBURG, ILLINOIS	F.A.P. RTE.	SECTION	COUNTY	TOTAL SHEETS	SHEET NO.	
PLOT SCALE = N.T.S.	CHECKED - MJT	REVISED -	VAR			2009-008-TS	COOK	41	34		
PLOT DATE = 1/26/2009	DATE -	REVISED -	SCALE: N.T.S.			SHEET NO. OF SHEETS	STA. TO STA.	CONTRACT NO. 60G04			
								FED. ROAD DIST. NO.	ILLINOIS FED. AID PROJECT		