


F.A.P. RTE.	SECTION	COUNTY	TOTAL SHEETS	SHEET NO.
337	20R-6	LAKE	149	59
STA.		TO STA.		
FED. ROAD DIST. NO.		ILLINOIS FED. AID PROJECT		
CONTRACT NO. 62519				




1  
R6-2  
450mm X 600mm



2  
R3-2  
750mm X 750mm




3  
R3-5R  
600mm X 750mm




3a  
R3-5L  
600mm X 750mm



4  
R4-7  
600mm X 750mm



5  
W3-3  
900mm X 900mm



6  
CUSTOM  
750mm X 750mm



7  
M3-1  
600mm X 300mm



8  
M3-2  
600mm X 300mm



9  
M3-3  
600mm X 300mm



10  
M3-4  
600mm X 300mm



11  
M2-1  
525mm X 375mm



12  
450mm X 600mm



13  
450mm X 600mm



14  
R3-2  
600mm X 600mm



15  
R3-2  
600mm X 600mm



15a  
R3-2  
900mm X 900mm




16  
R3-2  
600mm X 600mm




16a  
R3-2  
900mm X 900mm



17  
R2-1  
750mm X 900mm



18  
M6-3  
533mm X 381mm



19  
M6-4  
533mm X 381mm

P:\Lisle\DOT\917\A0\Drawings\RDWY\M\ISnts\Strp\S\_Strp\_Legend.dgn  
 PDF(Grey\_Large).plt  
 5:12:45 PM  
 2/5/2009  
 fkoepen(Rdwy\_Lisle)  
 PATRICK ENGINEERING INC. LISLE, ILLINOIS

REVISIONS	
NAME	DATE

ILLINOIS DEPARTMENT OF TRANSPORTATION  
 FAP ROUTE 337 (IL ROUTE 22)  
 SIGNING LEGEND  
 SCALE: 1:500  
 DATE: 1/28/2009  
 DRAWN BY: TCK  
 CHECKED BY: DTH