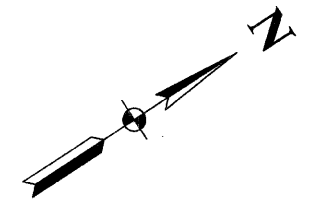












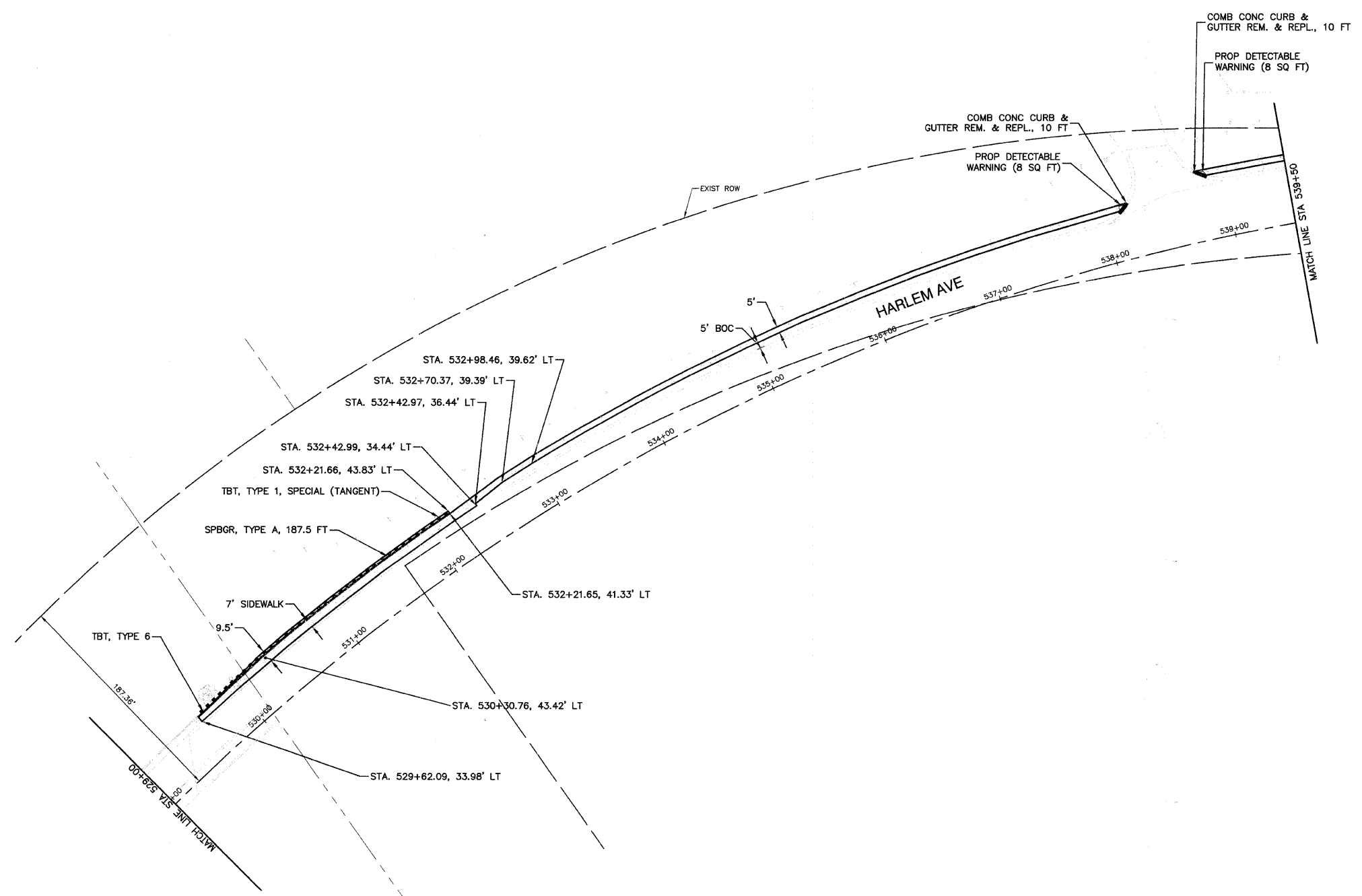
| | | | | |
|---------------------|----------------|----------|------------------|-----------|
| F. A. U. RITE | SECTION | COUNTY | TOTAL SHEETS | SHEET NO. |
| 348 | 07-00055-00-LS | COOK | 41 | 18 |
| STA. | | TO STA. | | |
| FED. ROAD DIST. NO. | | ILLINOIS | FED. AID PROJECT | |

CONTRACT #63106



LEGEND

-  PROPOSED PCC SIDEWALK, 5" SUB-BASE GRANULAR MATERIAL TYPE B, 4"
-  PAVEMENT REMOVAL
-  CATCH BASIN TO BE ADJUSTED
-  MANHOLE TO BE ADJUSTED
-  WATER VALVE TO BE ADJUSTED
-  BUFFALO BOX TO BE ADJUSTED
-  HANDHOLE TO BE ADJUSTED
-  HANDHOLE TO BE RECONSTRUCTED
-  EXISTING DRIVEWAY REMOVED BY OTHERS PRIOR TO CONTRACT
-  TREE REMOVAL



| REVISIONS | |
|-----------|------|
| NAME | DATE |
| | |
| | |
| | |
| | |
| | |
| | |
| | |
| | |
| | |
| | |

ILLINOIS DEPARTMENT OF TRANSPORTATION

**FAP 348 (HARLEM AVENUE)
PLAN SHEET
STA. 529+00 TO STA. 539+50**

SCALE: VERT. NA
HORIZ. 1" = 50'

DATE: 12-19-08

DRAWN BY: LTL
CHECKED BY: RJW/PKB