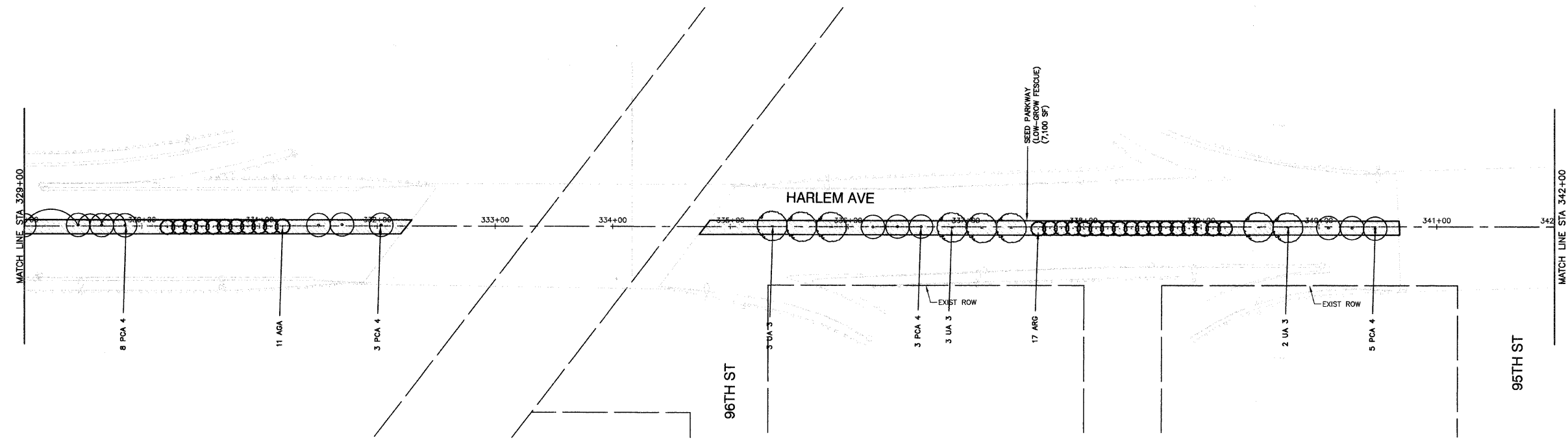
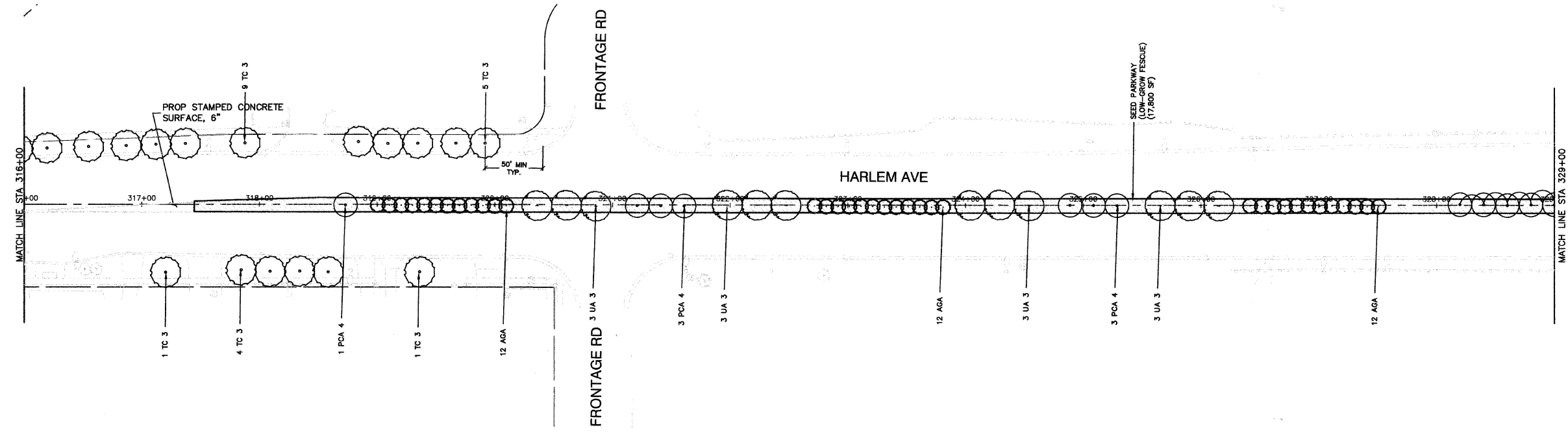
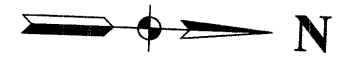


F. A. U. RTE.	SECTION	COUNTY	TOTAL SHEETS	SHEET NO.
348	07-00055-00-LS	COOK	41	24
STA.		TO STA.		
FED. ROAD DIST. NO.		ILLINOIS	FED. AID PROJECT	

CONTRACT #63106



**LANDSCAPING LEGEND**

- TYP. PARKWAY TREE
- TYP. ORNAMENTAL TREE
- TYP. EVERGREEN TREE
- TYP. DECIDUOUS SHRUBS
- TYP. ORNAMENTAL GRASSES
- TYP. OUTCROPPING STONE
- TYP. ANNUAL AND PERENNIAL SEED MIX
- TYP. SEED PARKWAY
- TYP. SEED PARKWAY (LOW-GROW FESCUE)
- TYP. LOW-PROFILE PRAIRIE SEED MIX
- TYP. DECORATIVE 4'HT METAL FENCE AS NOTED ON PLAN
- TYP. IDENTITY MONUMENT PIERS
- TYP. CITY LIMITS SIGN

**NOTES:**  
 ALL TREES SHALL BE PLANTED AT A MINIMUM OF 6'-0" FROM BACK OF CURB, PER IDOT STANDARDS.  
 ALL PLANTINGS SHALL FOLLOW IDOT BUREAU OF DESIGN & ENVIRONMENT MANUAL - CHAPTER 59 - LANDSCAPE DESIGN AND EROSION CONTROL 59-7.09 PLANTING IN URBANIZED AREA FOR SIGHT DISTANCES.

REVISIONS	
NAME	DATE
IDOT COMMENTS	02-13-09

ILLINOIS DEPARTMENT OF TRANSPORTATION

**FAP 348 (HARLEM AVENUE)  
 LANDSCAPING PLAN  
 STA. 316+00 TO STA. 342+00**

SCALE: VERT. NA  
 HORIZ. 1" = 50'

DATE: 12-19-08

DRAWN BY: LTL  
 CHECKED BY: RJW/PKB