

STATE OF ILLINOIS
DEPARTMENT OF TRANSPORTATION
DIVISION OF HIGHWAYS
**PLANS FOR PROPOSED
FEDERAL HIGHWAY**
DISTRICT 1
**CONGESTION MITIGATION AIR QUALITY
FIBER OPTIC COMMUNICATIONS NETWORK**
**CHICAGO AVENUE / MAPLE AVENUE
FAU 1487**
**CHARLES AVENUE TO PATTON DRIVE
AND**
**COLLEGE ROAD
FAU 2568**
MAPLE AVENUE TO GREEN TRAILS ROAD
FEDERAL PROJECT NO.: CMM-8003(992)
SECTION 07-00230-07-TL
DUPAGE COUNTY
C-91-377-08

F.A. R.T.	SECTION	COUNTY	TOTAL SHEETS	SHEET NO.
VAR.	C-91-377-08	DUPAGE	30	1
FED. ROAD DIST. NO. 1	ILLINOIS	CONTRACT NO.	63107	

INDEX OF SHEETS


- 1 COVER SHEET
- 2 SUMMARY OF QUANTITIES
- 3-6 DETAILS
- 7 INTERCONNECT
 - CABLE DIAGRAM
 - HANDHOLE LAYOUT
- 8-14 INTERCONNECT PLANS
- 15 CHICAGO AVE. & CHARLES AVE. EXISTING CABLE DIAGRAM
- 16 CHICAGO AVE. & OLESEN DR. EXISTING CABLE DIAGRAM
- 17 CHICAGO AVE. / MAPLE AVE. & NAPER BLVD. EXISTING CABLE DIAGRAM
- 18 MAPLE AVE. & STEEPLE RUN DR. EXISTING CABLE DIAGRAM
- 19 MAPLE AVE. & IBU ENT. / BENEDICTINE ACADEMY ENT. EXISTING CABLE DIAGRAM
- 20 MAPLE AVE. & COLLEGE RD. EXISTING CABLE DIAGRAM
- 21 MAPLE AVE. & BURR OAK RD. EXISTING AND PROPOSED TRAFFIC SIGNAL PLAN
- 22 MAPLE AVE. & BURR OAK RD. EXISTING CABLE DIAGRAM
- 23 MAPLE AVE. & PATTON DR. EXISTING CABLE DIAGRAM
- 24 COLLEGE RD. & GREEN TRAILS RD. EXISTING CABLE DIAGRAM
- 25 COLLEGE RD. & ABBEYWOOD DR. EXISTING TRAFFIC SIGNAL PLAN AND CABLE DIAGRAM
- 26 COLLEGE RD. & ABBEYWOOD DR. PROPOSED TRAFFIC SIGNAL PLAN
- 27 COLLEGE RD. & ABBEYWOOD DR.
 - PROPOSED CABLE DIAGRAM
 - PROPOSED PHASING AND EVP SEQUENCING DIAGRAMS
 - SCHEDULE OF QUANTITIES
- 28 COLLEGE RD. & IBU ENT. EXISTING TRAFFIC SIGNAL PLAN AND CABLE DIAGRAM
- 29 COLLEGE RD. & IBU ENT. PROPOSED TRAFFIC SIGNAL PLAN
- 30 COLLEGE RD. & IBU ENT.
 - PROPOSED CABLE DIAGRAM
 - PROPOSED PHASING AND EVP SEQUENCING DIAGRAMS
 - SCHEDULE OF QUANTITIES

STANDARDS

424001	701301	701601	701701	701801
701901	814006	857001	878001	880001
880006	886001	886006		

PROJECT LOCATIONS

PROJECT LOCATIONS	GROSS LENGTH	NET LENGTH
CHICAGO AVENUE/MAPLE AVENUE - CHARLES AVENUE TO PATTON DRIVE	13900 FEET	13900 FEET
COLLEGE ROAD - MAPLE AVENUE TO GREEN TRAILS ROAD	6000 FEET	6000 FEET
TOTAL	19900 FEET	19900 FEET



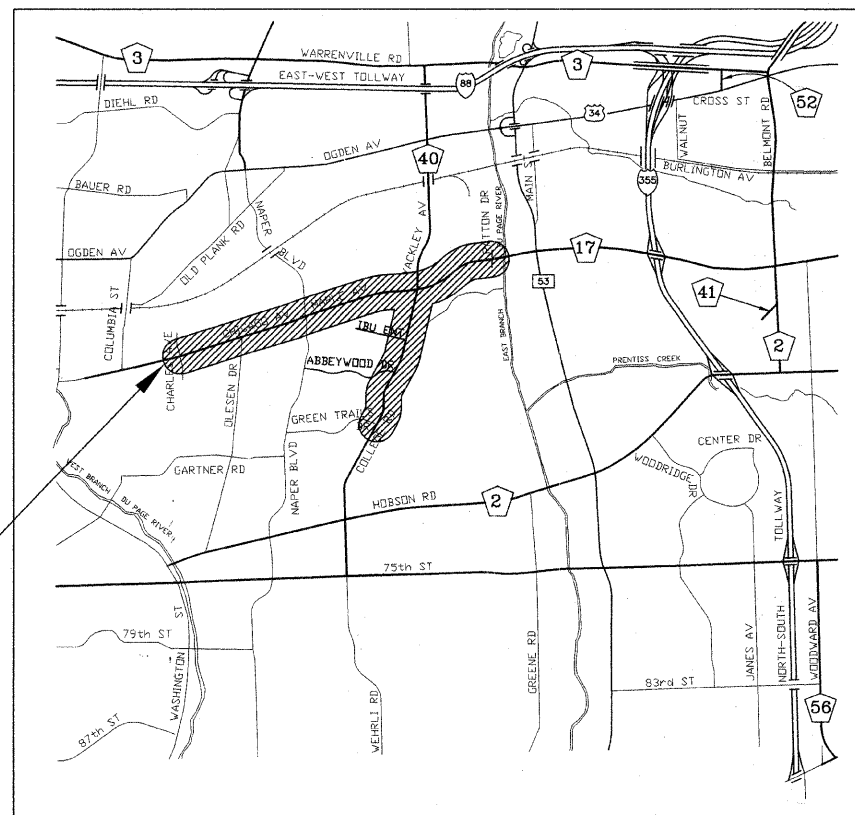
FULL SIZE PLANS HAVE BEEN PREPARED USING STANDARD ENGINEERING SCALES. REDUCED SIZED PLANS WILL NOT CONFORM TO STANDARD SCALES. IN MAKING MEASUREMENTS ON REDUCED PLANS, THE ABOVE SCALES MAY BE USED.

CALL J.U.L.I.E.
JOINT UTILITY LOCATION INFORMATION FOR EXCAVATORS
800-893-0123

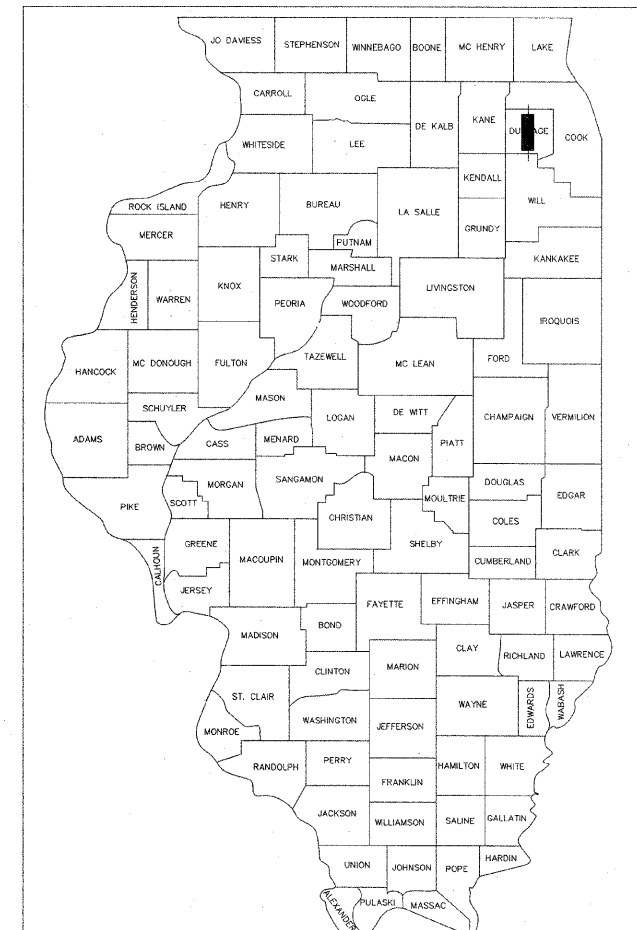
PLANS PREPARED BY
THOMAS HARDY P.E.
DUPAGE COUNTY DIVISION OF TRANSPORTATION



Thomas Hardy
2-4-2009



LOCATION MAP
NOT TO SCALE



LOCATION OF SECTION INDICATED THUS: - [rectangle] -

ILLINOIS DEPARTMENT OF TRANSPORTATION

APPROVED February 4 20 09

Charles F. Fobanski
DUPAGE COUNTY, COUNTY ENGINEER

PASSED February 10 20 09

Christopher
DISTRICT ONE ENGINEER OF LOCAL ROADS & STREETS

RELEASING FOR BID
BASED ON LIMITED REVIEW

February 11, 20 09

Diana M. O'Keefe
DEPUTY DIRECTOR OF HIGHWAYS, REGION ONE ENGINEER

PRINTED BY THE AUTHORITY OF THE STATE OF ILLINOIS

FEDERAL AID COORDINATOR: MARILYN SOLOMON (847)-705-4407

CONTRACT NO. 63107