

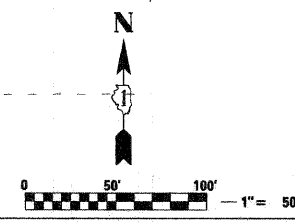
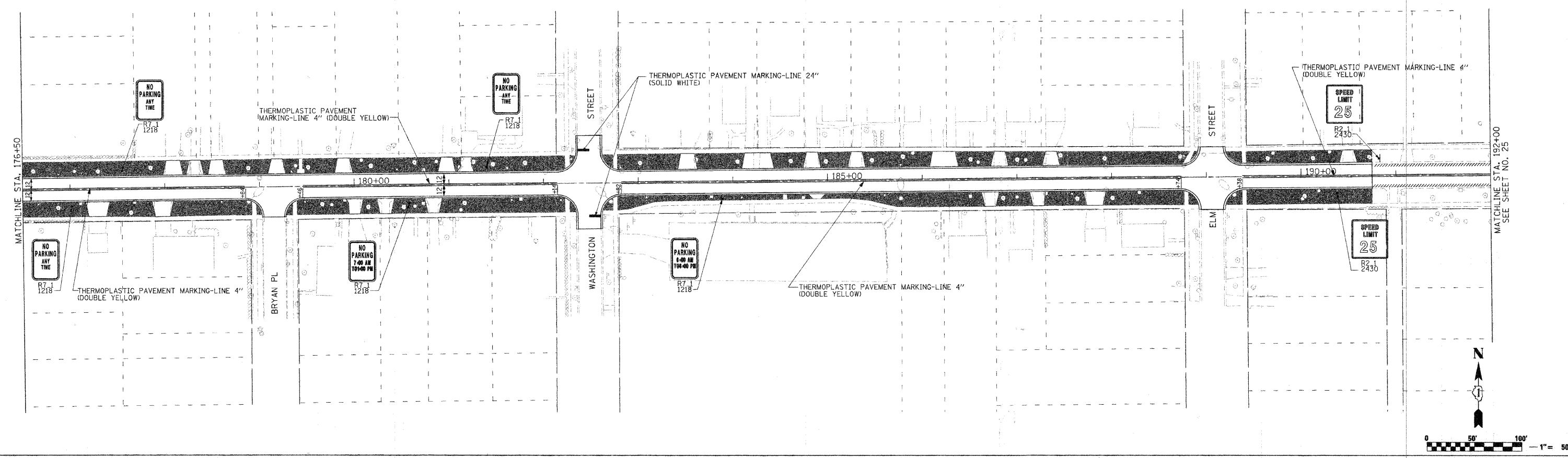
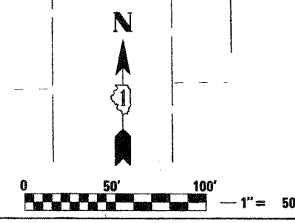
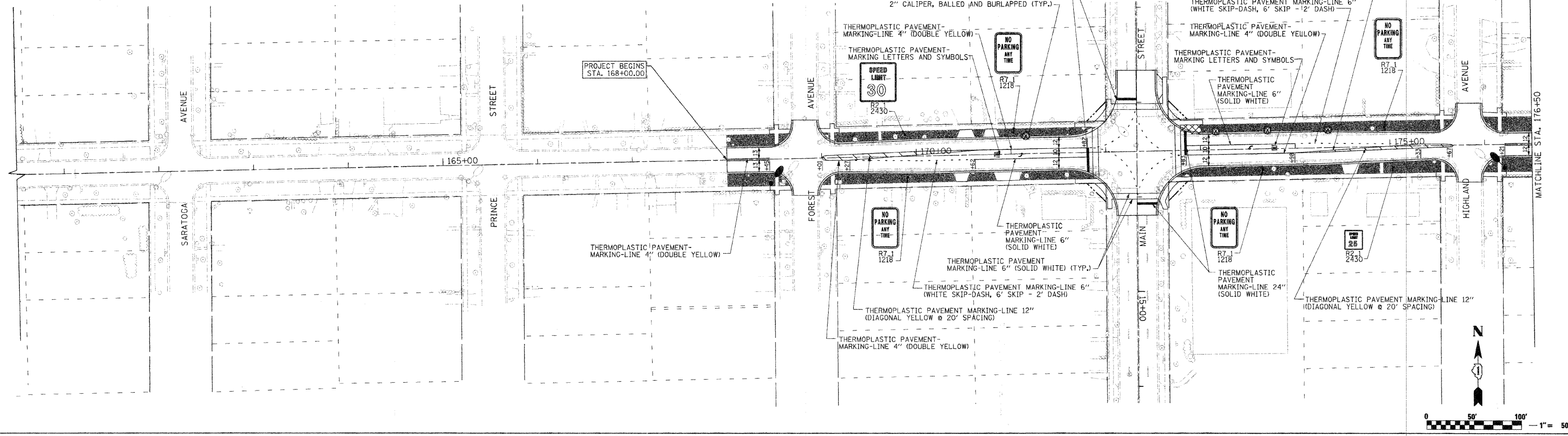


F.A.D. RTE.	SECTION	COUNTY	TOTAL SHEETS	SHEET NO.
2991	08-00095-02-PV	DUPAGE	55	24
STA. 160+50		TO STA. 192+00		
FED. ROAD DIST. NO.		ILLINOIS	FED. AID PROJECT	

LEGEND

-  SODDING, SALT TOLERANT
-  TREE, QUERCUS MACROCARPA (BUR OAK), 2" CALIPER, BALLED AND BURLAPPED



PLOT DATE = 2/19/2009
 FILE NAME = m:\advertisers\grove\1012\1\phase2\land\deliverables\1012_Plan03_PHG.dwg
 PLOT SCALE = 50.000000 / 1 IN.