

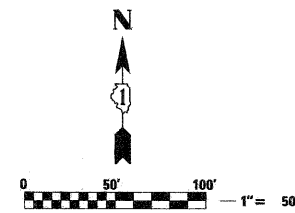
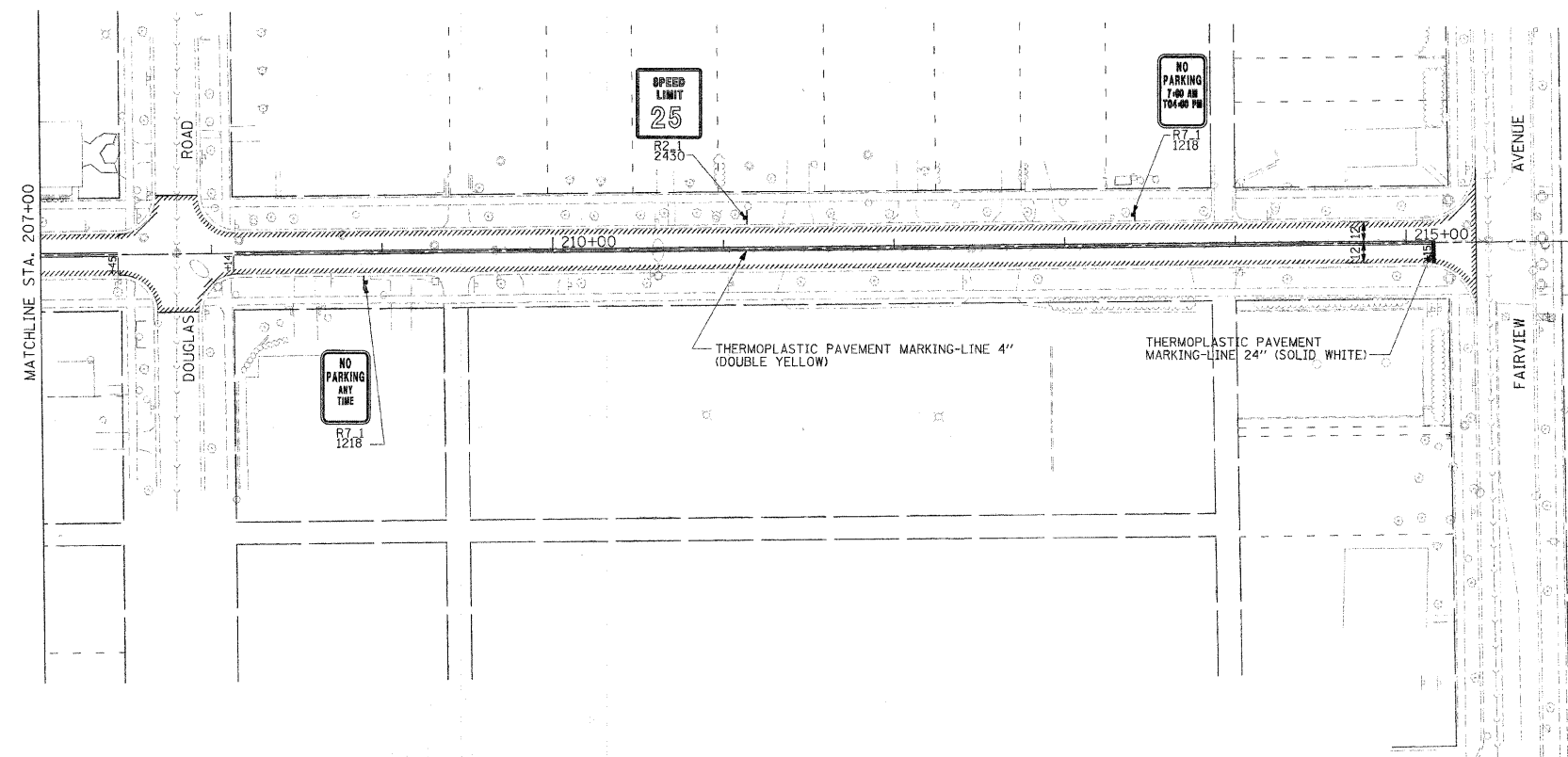
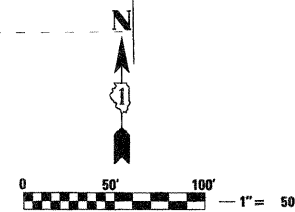
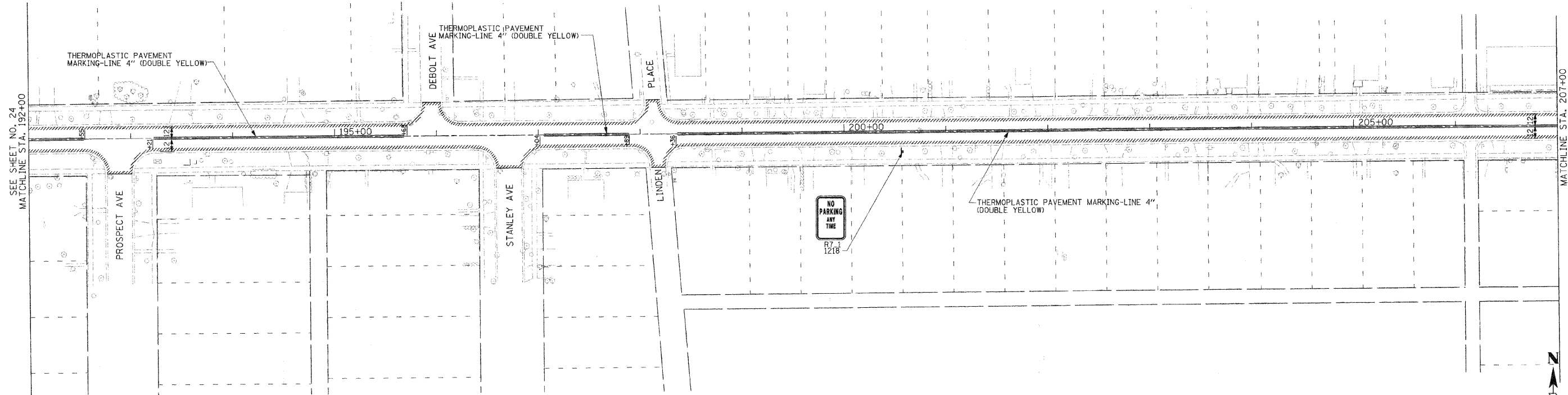


F.A.U. RTE.	SECTION	COUNTY	TOTAL SHEETS	SHEET NO.
2991	08-00095-02-PV	DUPAGE	55	25
STA. 192+00		TO STA. 215+40.95		
FED. ROAD DIST. NO.		ILLINOIS	FED. AID PROJECT	

LEGEND

-  SODDING, SALT TOLERANT
-  TREE, QUERCUS MACROCARPA (BUR OAK), 2" CALIPER, BALLED AND BURLAPPED



PLOT DATE = 2/19/2009  
 FILE NAME = m:\adorners-grove\1012\phase2\oad\delivered\ee\1012\_P104\_P102.dgn  
 PLOT SCALE = 50/0000' / IN.