

F.A.P. RTE.	SECTION	COUNTY	TOTAL SHEETS	SHEET NO.
301	(177-2B)M-1	STEPHENSON	6	1
FED. ROAD DIST. NO.	ILLINOIS	CONTRACT NO. 64D71		

INDEX OF SHEETS

1. Cover Sheet
2. Summary of Quantities
3. General Notes
Structure Plans 089-0045
4. General Plan & Elevation
5. Piers 1 & 3
6. Pier 2

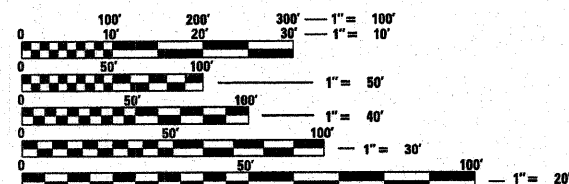
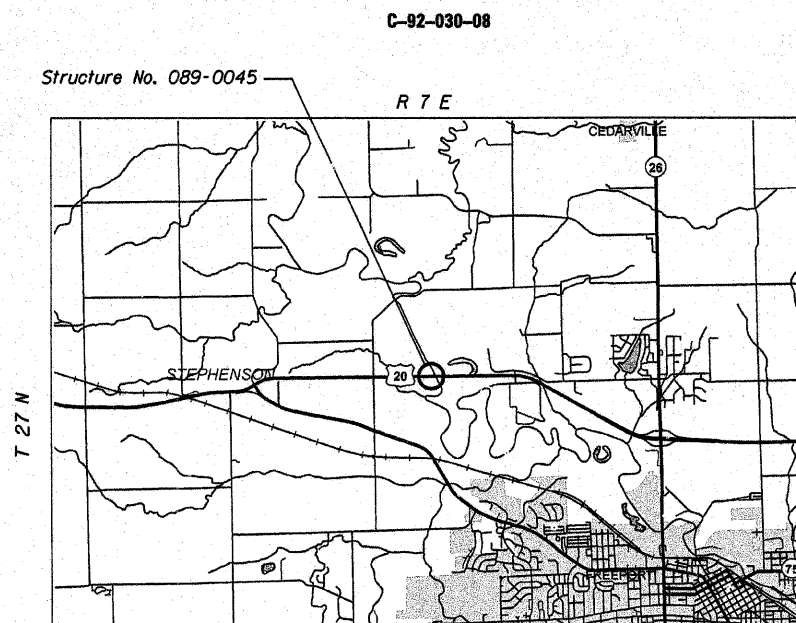
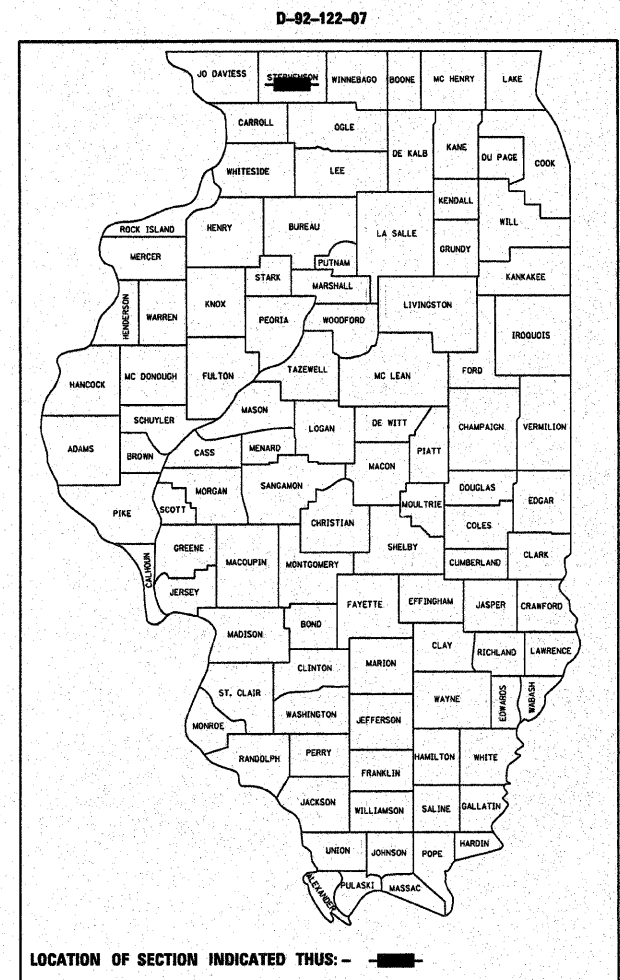
STANDARDS

701201-03 Lane Closure, 2L, 2W, Day Only, for Speeds > 45 MPH

**STATE OF ILLINOIS
DEPARTMENT OF TRANSPORTATION
DIVISION OF HIGHWAYS**

**PROPOSED
HIGHWAY PLANS**

**FAP ROUTE 301 (US 20)
SECTION (177-2B)M-1
INSTALLATION OF SCOUR COUNTERMEASURES
STEPHENSON COUNTIES**



FULL SIZE PLANS HAVE BEEN PREPARED USING STANDARD ENGINEERING SCALES. REDUCED SIZED PLANS WILL NOT CONFORM TO STANDARD SCALES. IN MAKING MEASUREMENTS ON REDUCED PLANS, THE ABOVE SCALES MAY BE USED.

J.U.L.I.E.
JOINT UTILITY LOCATION INFORMATION FOR EXCAVATION
1-800-892-0123
OR 811

PROJECT ENGINEER - MAHMOUD ETEMADI 815/284-5393

CONTRACT NO. 64D71

**STATE OF ILLINOIS
DEPARTMENT OF TRANSPORTATION
DIVISION OF HIGHWAYS**

SUBMITTED Jan 23 2009
George F. Ryan
DEPUTY DIRECTOR OF HIGHWAYS, REGION ENGINEER

March 27, 2009
Charles G. Ingersoll
ENGINEER OF DESIGN AND ENVIRONMENT

March 27, 2009
Christine M. Reed
DIRECTOR OF HIGHWAYS, CHIEF ENGINEER

**PRINTED BY THE AUTHORITY
OF THE STATE OF ILLINOIS**