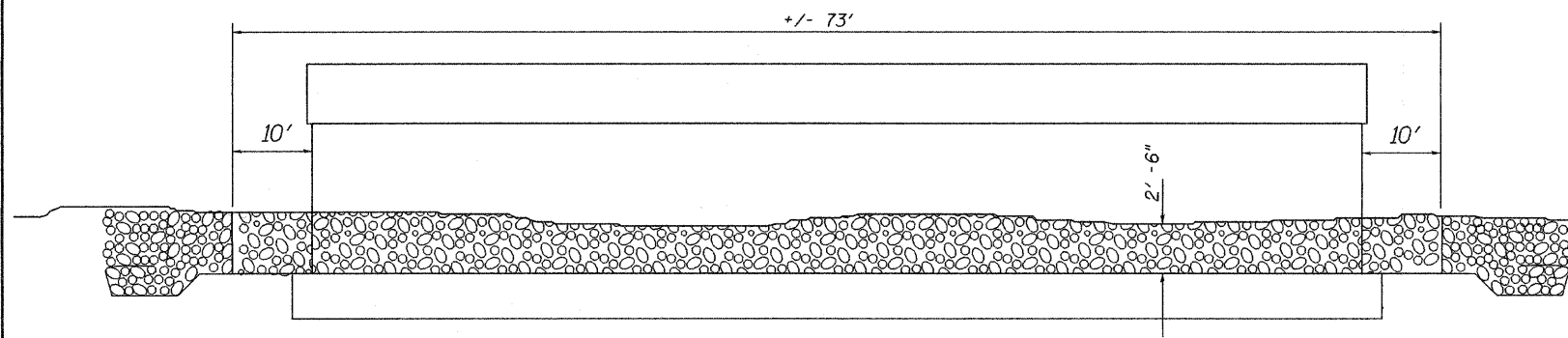
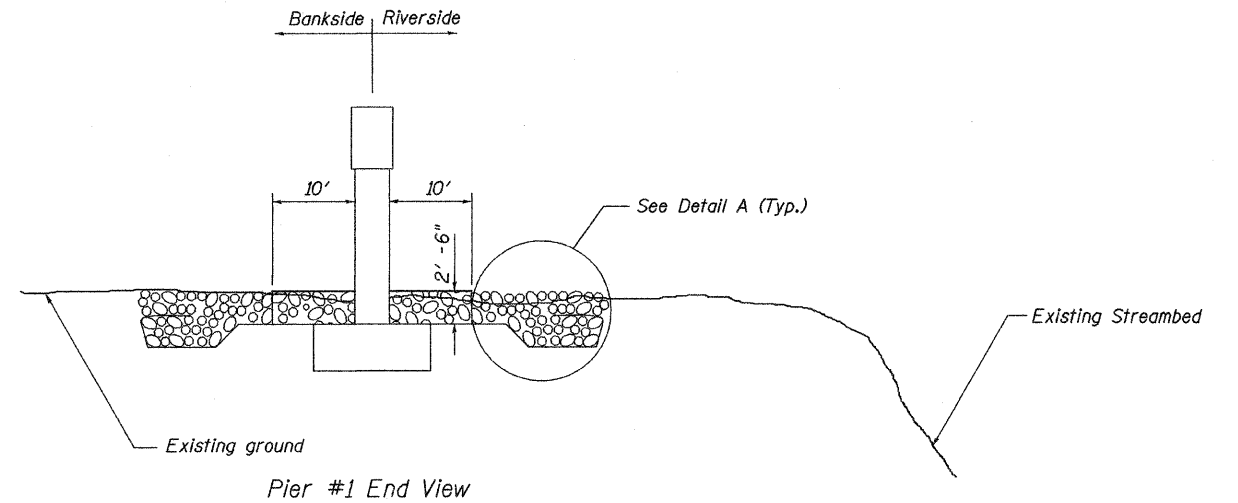


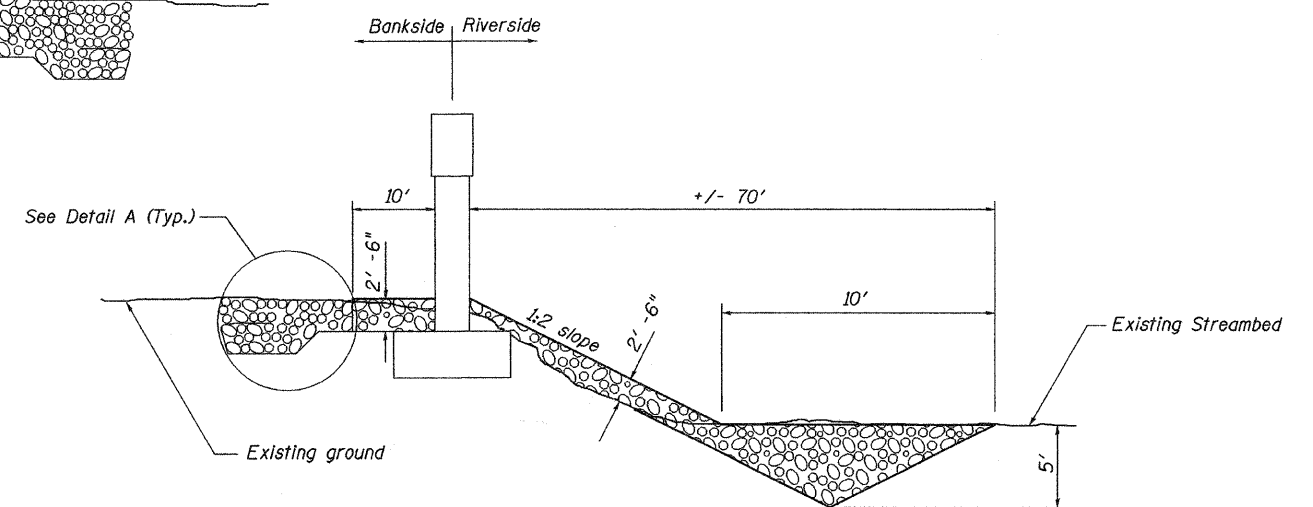
Pier #1 Elevation



Pier #3 Elevation



Pier #1 End View

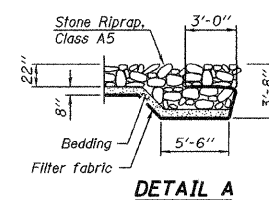


Pier #3 End View


Note: The 2' -6" consists of 22" of A5 Riprap with 8" of bedding and filter fabric in accordance with section 281 of the Standard Specifications.

BILL OF MATERIAL - PIER #1 & #3

ITEM	UNIT	TOTAL
Filter Fabric	Sq. Yd.	820
Stone Riprap, Class A5	Tons	1100
Traffic Control and Protection, Standard 701201	L. Sum	1
Stone Bedding Material	Tons	365



Legend

 STONE RIPRAP, CLASS A5 & Stone Bedding RR2

PIERS #1 AND #3
 F.A.P. 301 (US 20) OVER
 PECATONICA RIVER
 SECTION (177-2B)M-1
 STEPHENSON COUNTY
 STR. NO. 089-0045

FILE NAME =	USER NAME = #USER#	DESIGNED -	REVISED -	STATE OF ILLINOIS DEPARTMENT OF TRANSPORTATION	Piers 1 & 3 Structure 089-0045	F.A.P. RTE.	SECTION	COUNTY	TOTAL SHEETS	SHEET NO.
#FILE#		DRAWN -	REVISED -			301	(177-2B)M-1	STEPHENSON	6	5
PLOT SCALE = #SCALE#		CHECKED -	REVISED -			CONTRACT NO. 64D71				
PLOT DATE = #DATE#		DATE -	REVISED -			SCALE: _____ SHEET NO. ___ OF ___ SHEETS STA. _____ TO STA. _____		FED. ROAD DIST. NO. _____ ILLINOIS FED. AID PROJECT		