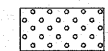
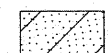







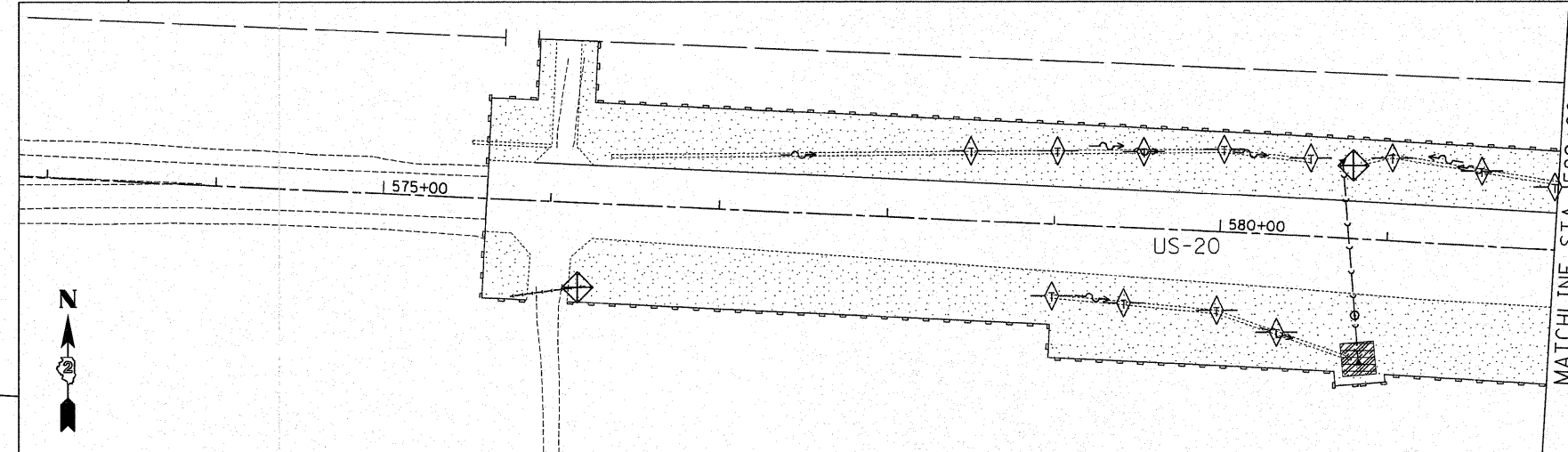
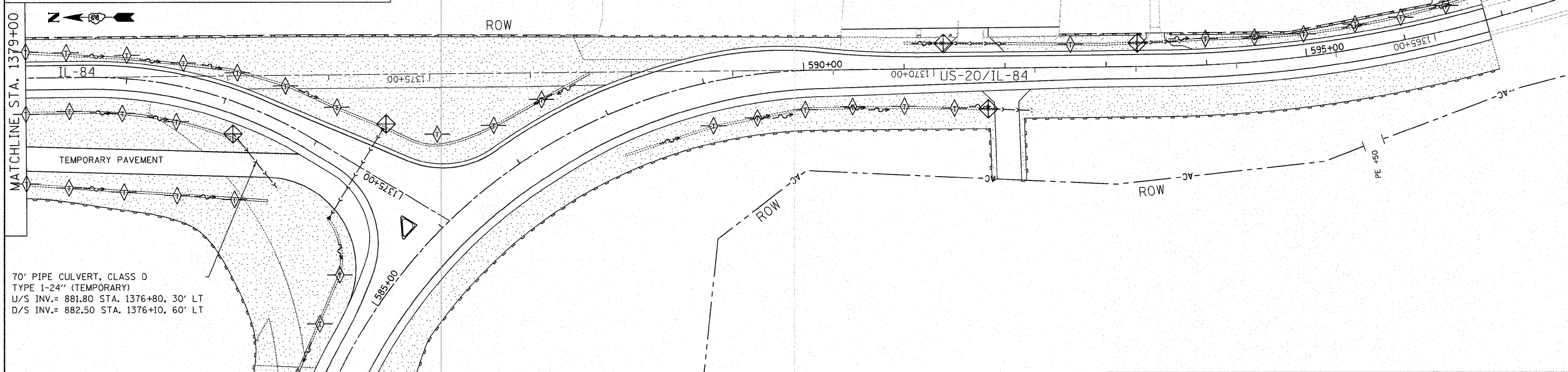
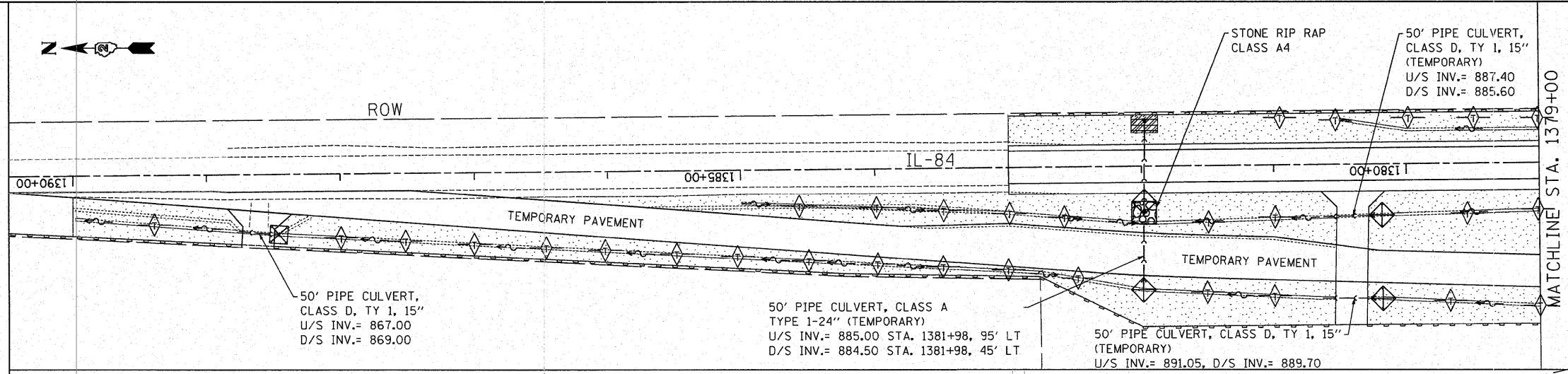


LEGEND

-  SEEDING, CLASS 2A
-  SEEDING, CLASS 4
-  TEMPORARY SEEDING
-  EROSION CONTROL BARRIER
-  INLET PIPE PROTECTION
-  TEMPORARY DITCH CHECK
-  CULVERT
-  TURF REINFORCEMENT MAT
-  RIP RAP



FILE NAME = W:\2298-03 - US 20 IL 84 Intersection\CAD Sheets\0208108-sht-eros.dgn

USER NAME = IDOTCAD
 DESIGNED - SPF
 DRAWN - AJP
 CHECKED - JMS
 DATE - 01/23/09

REVISI...
 REVISI...
 REVISI...
 REVISI...

DESIGNED - SPF
 DRAWN - AJP
 CHECKED - JMS
 DATE - 01/23/09

**STATE OF ILLINOIS
 DEPARTMENT OF TRANSPORTATION**

STAGE 3 EROSION CONTROL PLAN

SCALE: 1"=50' SHEET NO. 01 OF 01 SHEETS STA. TO STA.

F.A.P. RTE.	SECTION	COUNTY	TOTAL SHEETS	SHEET NO.
301	30-M-2	JoDAVISS	81	39
CONTRACT NO. 64E29				
FED. ROAD DIST. NO. ILLINOIS FED. AID PROJECT				