








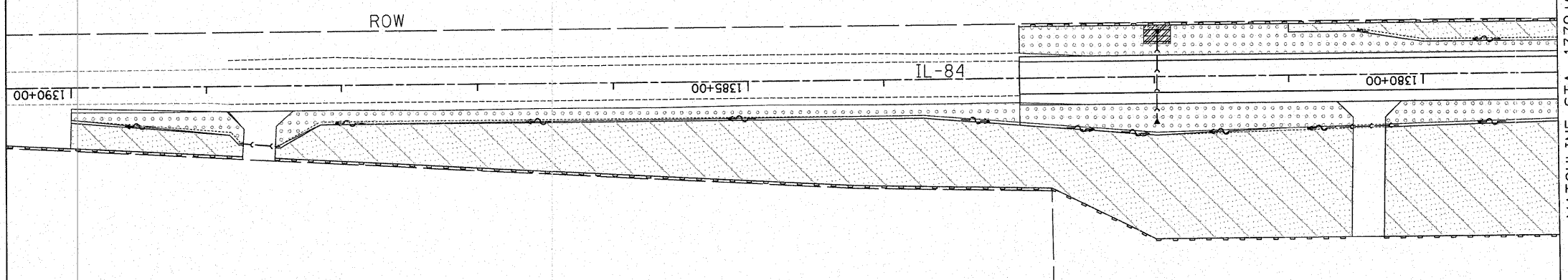


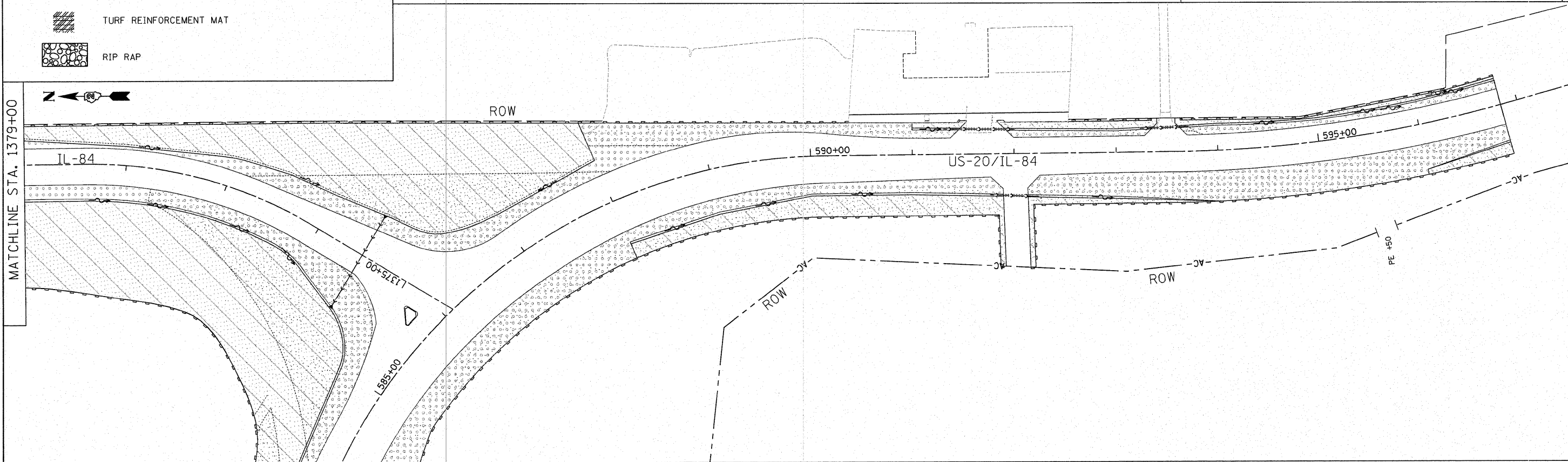
LEGEND

-  SEEDING, CLASS 2A
-  SEEDING, CLASS 4
-  TEMPORARY SEEDING
-  EROSION CONTROL BARRIER
-  INLET PIPE PROTECTION
-  TEMPORARY DITCH CHECK
-  CULVERT
-  TURF REINFORCEMENT MAT
-  RIP RAP

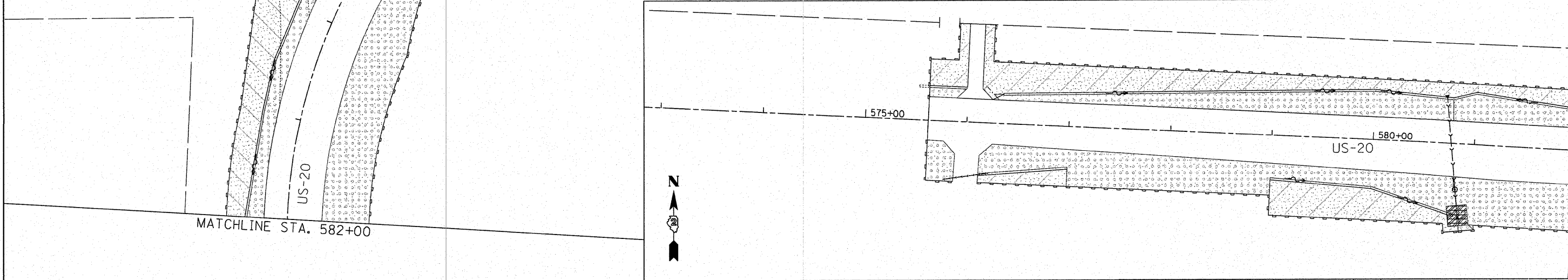


MATCHLINE STA. 1379+00

MATCHLINE STA. 1379+00



MATCHLINE STA. 582+00



FILE NAME =	USER NAME = IDOTCAD	DESIGNED - SPF	REVISED -
W:\2298-03 - US 20 IL 84 Intersection\CADD Sheets\0208108-sht-eros.dgn		DRAWN - AJP	REVISED -
	PLOT SCALE = 50.0000' / IN.	CHECKED - JMS	REVISED -
	PLOT DATE = 1/21/2009	DATE - 01/23/09	REVISED -

**STATE OF ILLINOIS
DEPARTMENT OF TRANSPORTATION**

FINAL EROSION CONTROL PLAN

SCALE: 1"=50' SHEET NO. 01 OF 01 SHEETS STA. TO STA.

F.A.P. RTE.	SECTION	COUNTY	TOTAL SHEETS	SHEET NO.
301	30-M-2	JO DAVIESS	81	40
CONTRACT NO. 64E29				
FED. ROAD DIST. NO. ILLINOIS FED. AID PROJECT				