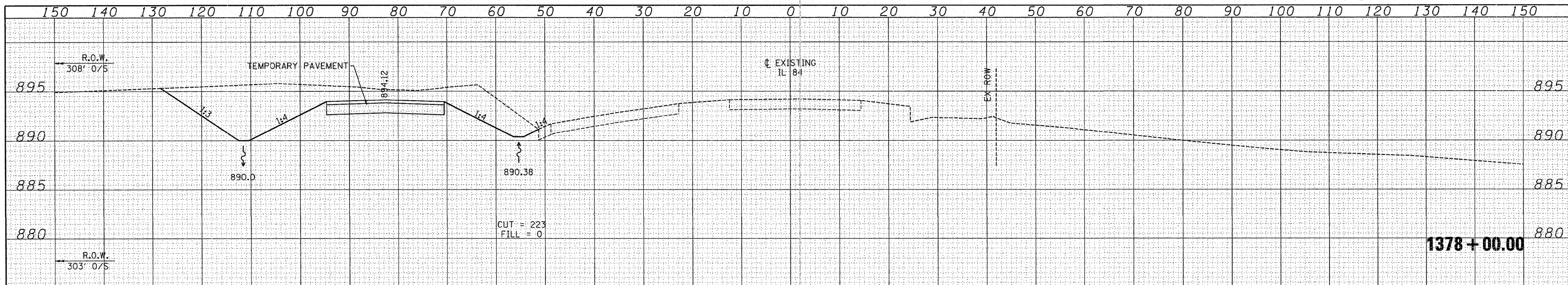
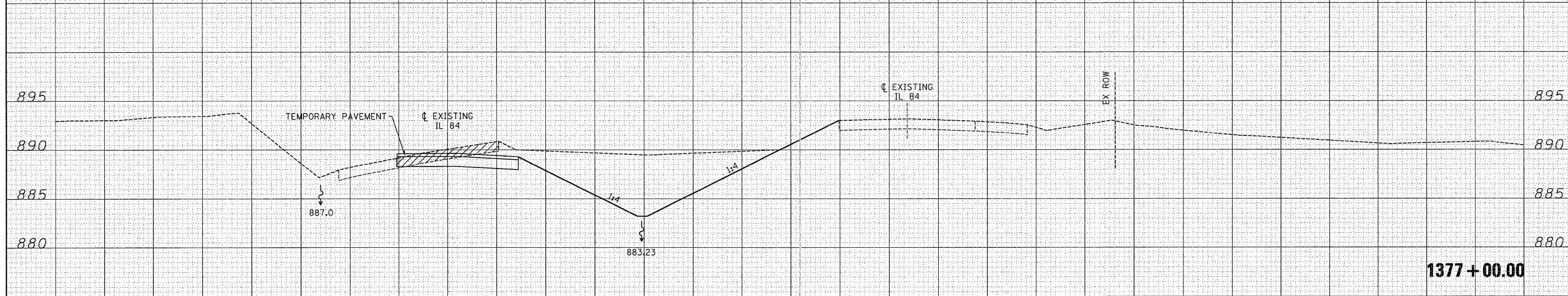


DATE	
BY	
SURVEYED	
PLANNED	
TEMPERATURE	
AREAS CHECKED	
FINAL SURVEY	
NOTE BOOK	
NO.	

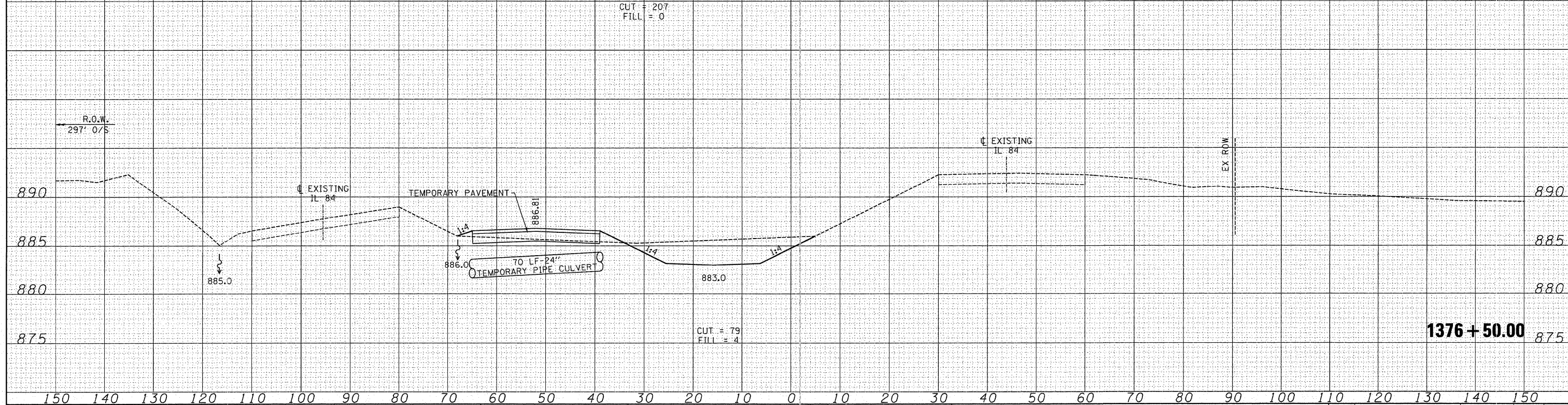


1378 + 00.00

DATE	
BY	
SURVEYED	
PLANNED	
TEMPERATURE	
AREAS CHECKED	
ORIGINAL SURVEY	
NOTE BOOK	
NO.	



1377 + 00.00



1376 + 50.00

FILE NAME =	USER NAME = IDOTCAD	DESIGNED - SPF	REVISED -	<b>STATE OF ILLINOIS</b> <b>DEPARTMENT OF TRANSPORTATION</b>	<b>STAGE 3 CONSTRUCTION CROSS SECTIONS IL-84</b>	F.A.P. RTE.	SECTION	COUNTY	TOTAL SHEETS	SHEET NO.
W:\2298-03 - US 20 IL 84 Intersection\CAAD Sheets\0208108-sht-xsh-t-84.dgn	PLANNED	DRAWN - AJP	REVISED -			301	30-M-2	JO DAVIESS	81	62
PLOT SCALE = 10.0000 / IN.	CHECKED - JMS	REVIS	REVISED -			CONTRACT NO. 64E29				
PLOT DATE = 1/21/2009	DATE - 01/23/09	REVISED -	REVISED -			FED. ROAD DIST. NO. ILLINOIS FED. AID PROJECT				

SCALE: 10H 5V SHEET NO. 02 OF 06 SHEETS STA. 1376+50 TO STA. 1378+00