

| F.A.P. RTE. | SECTION                   | COUNTY    | TOTAL SHEETS       | SHEET NO. |
|-------------|---------------------------|-----------|--------------------|-----------|
| 326         | (119,120,121,122,123)RS-3 | GRU & LIV | 36                 | 1         |
|             |                           | ILLINOIS  | CONTRACT NO. 66753 |           |

**INDEX OF SHEETS**

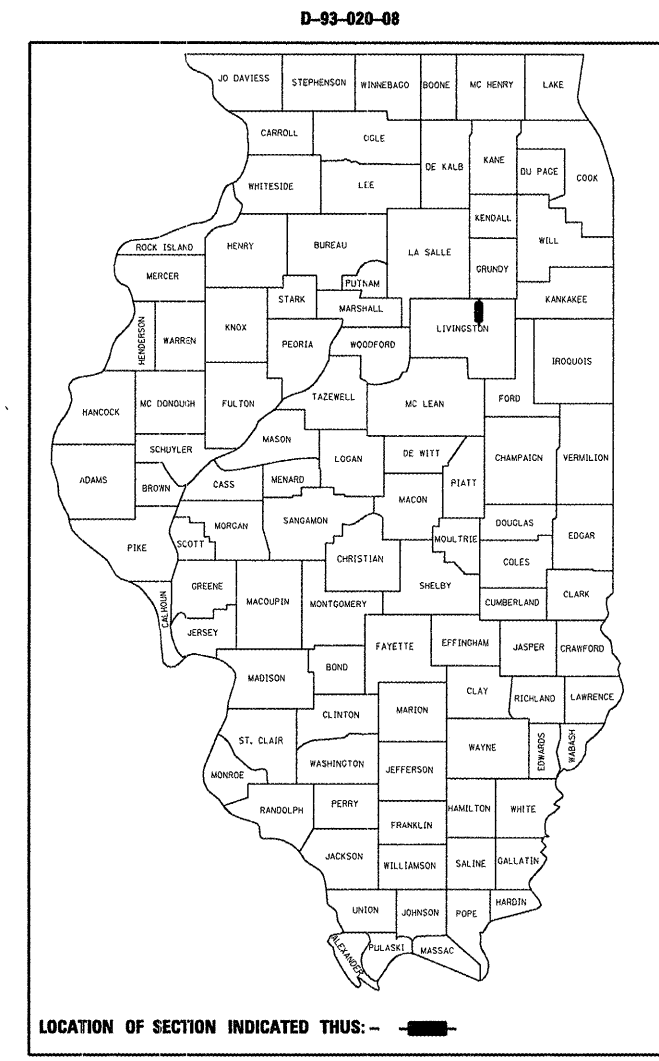
- 1 COVER SHEET
- 2 GENERAL NOTES
- 3 - 4 SUMMARY OF QUANTITIES
- 5 - 7 TYPICAL SECTIONS
- 8 - 12 SCHEDULE OF QUANTITIES
- 13 - 16 TIE POINTS
- 17 - 18 INTERSECTION DETAILS
- 19 - 26 PAVEMENT MARKING DETAILS
- 27 - 36

**STATE OF ILLINOIS**  
**DEPARTMENT OF TRANSPORTATION**  
**DIVISION OF HIGHWAYS**  
**PROPOSED**  
**HIGHWAY PLANS**

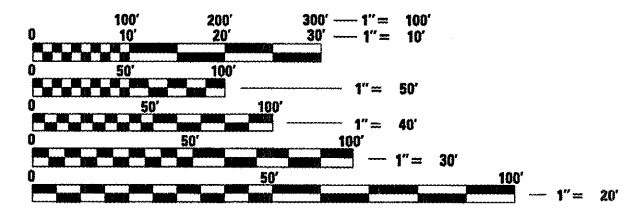
**FAP ROUTE 326 (IL 47)**  
**SECTION (119,120,121,122,123)RS-3**  
**PROJECT ESP-0326(078)**  
**3P MILLING AND RESURFACING**  
**WITH ADA RAMP**  
**GRUNDY & LIVINGSTON COUNTIES**

**STANDARDS**

- 000001-05 STANDARD SYMBOLS, ABBREVIATIONS AND PATTERNS
- 001006 DECIMAL OF AN INCH AND OF A FOOT
- 406201-01 MAILBOX TURNOUT
- 420001-07 PAVEMENT JOINTS
- 420701-02 PAVEMENT FABRIC
- 424001-05 CURB RAMPS FOR SIDEWALK
- 442101-07 CLASS B PATCHES
- 606001-04 CONCRETE CURB TYPE B AND COMBINATION CONCRETE CURB AND GUTTER
- 642001-01 SHOULDER RUMBLE STRIPS
- 667101-01 PERMANENT SURVEY MARKERS
- 701001-02 OFF-ROAD OPERATIONS 2L, 2W, MORE THAN 15' (4.5 m) AWAY
- 701006-03 OFF-ROAD OPERATIONS 2L, 2W, 15' (4.5 m) TO 24' (600 mm) FROM PAVEMENT EDGE
- 701301-03 LANE CLOSURE, 2L, 2W, SHORT TIME OPERATIONS
- 701306-02 LANE CLOSURE, 2L, 2W, SLOW MOVING OPERATIONS DAY ONLY, FOR SPEEDS ≤ 45 MPH
- 701311-03 LANE CLOSURE, 2L, 2W, MOVING OPERATIONS - DAY ONLY
- 701501-05 URBAN LANE CLOSURE, 2L, 2W, UNDIVIDED
- 701701-06 URBAN LANE CLOSURE, MULTILANE INTERSECTION
- 701801-04 LANE CLOSURE, MULTILANE 1W OR 2W CROSSWALK OR SIDEWALK CLOSURE
- 701901-01 TRAFFIC CONTROL DEVICES
- 781001-03 TYPICAL APPLICATIONS RAISED REFLECTIVE PAVEMENT MARKERS



**RURAL OTHER PRINCIPAL ARTERIAL**  
**2009 ADT = 2700**  
**PV = 85% SU = 10% MU = 5%**

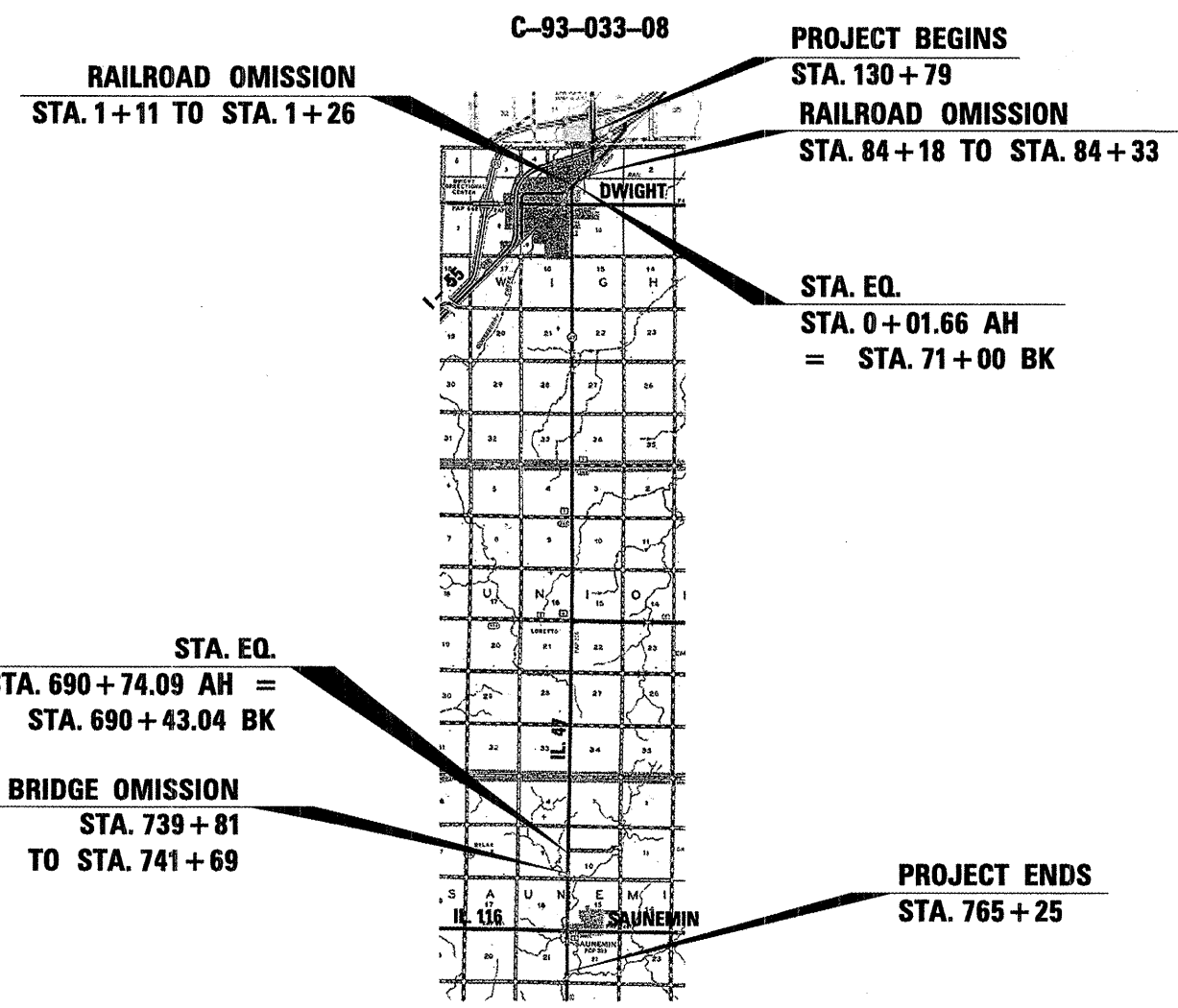


FULL SIZE PLANS HAVE BEEN PREPARED USING STANDARD ENGINEERING SCALES. REDUCED SIZED PLANS WILL NOT CONFORM TO STANDARD SCALES. IN MAKING MEASUREMENTS ON REDUCED PLANS, THE ABOVE SCALES MAY BE USED.

J.U.L.I.E.  
 JOINT UTILITY LOCATION INFORMATION FOR EXCAVATION  
 1-800-892-0123  
 OR 811

**PROJECT ENGINEER: CRAIG REED**  
**PROJECT MANAGER: MARK JONES**

**CONTRACT NO. 66753**



GROSS LENGTH = 82,471.29 FT. = 15.620 MILE  
 NET LENGTH = 82,253.29 FT. = 15.578 MILE

STATE OF ILLINOIS  
 DEPARTMENT OF TRANSPORTATION  
 DIVISION OF HIGHWAYS

SUBMITTED Feb. 11, 2009  
George T. Ryan  
 DEPUTY DIRECTOR OF HIGHWAYS, REGION ENGINEER

March 27, 2009  
Charles J. Ingersoll  
 ENGINEER OF DESIGN AND ENVIRONMENT

March 27, 2009  
Christine M. Reed  
 DIRECTOR OF HIGHWAYS, CHIEF ENGINEER

**PRINTED BY THE AUTHORITY**  
**OF THE STATE OF ILLINOIS**