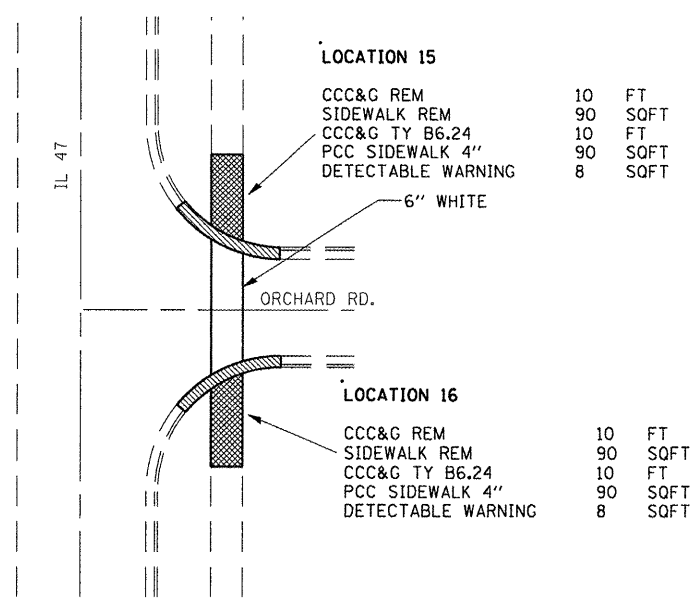
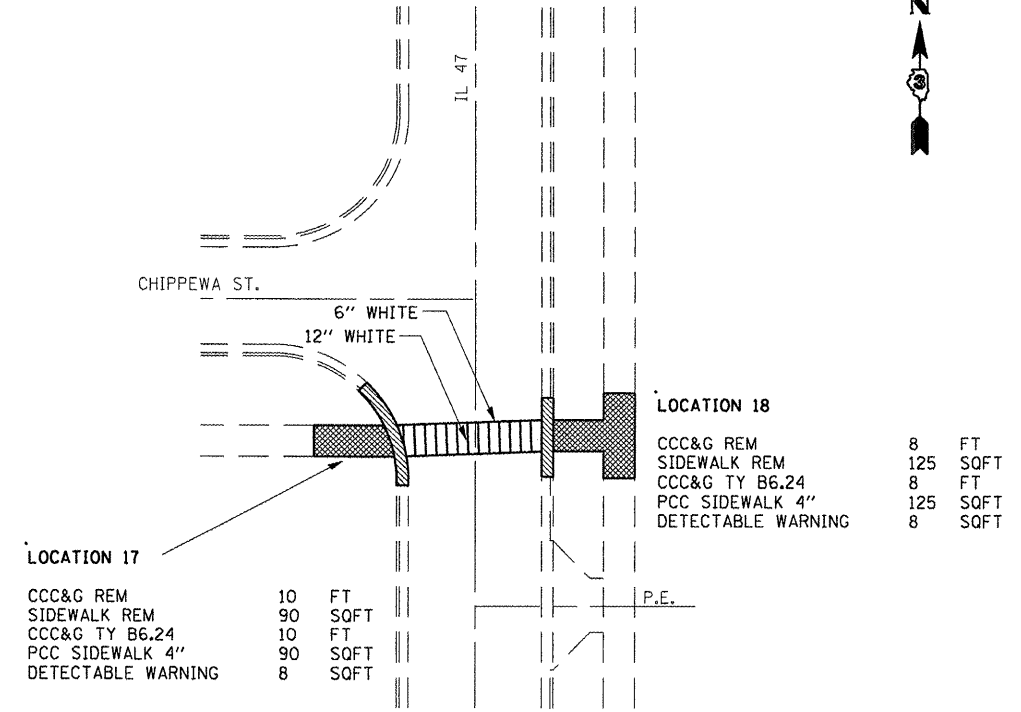


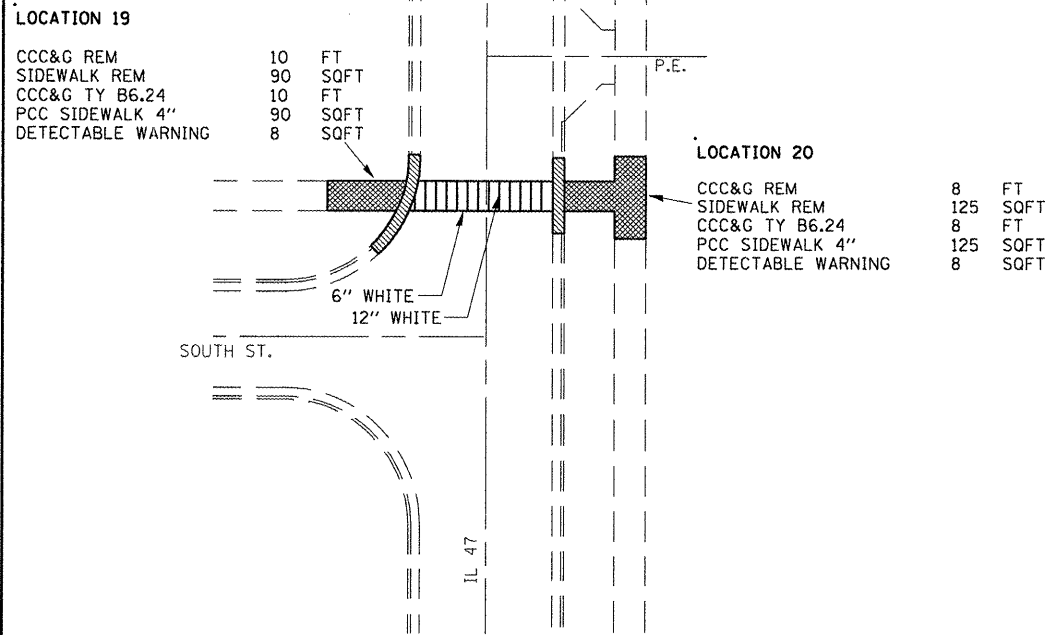
**IL 47 & DELAWARE ST.**



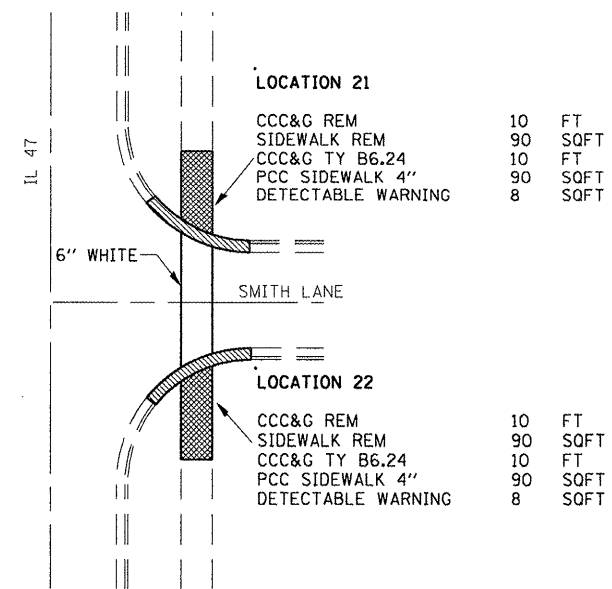
**IL 47 & ORCHARD RD.**



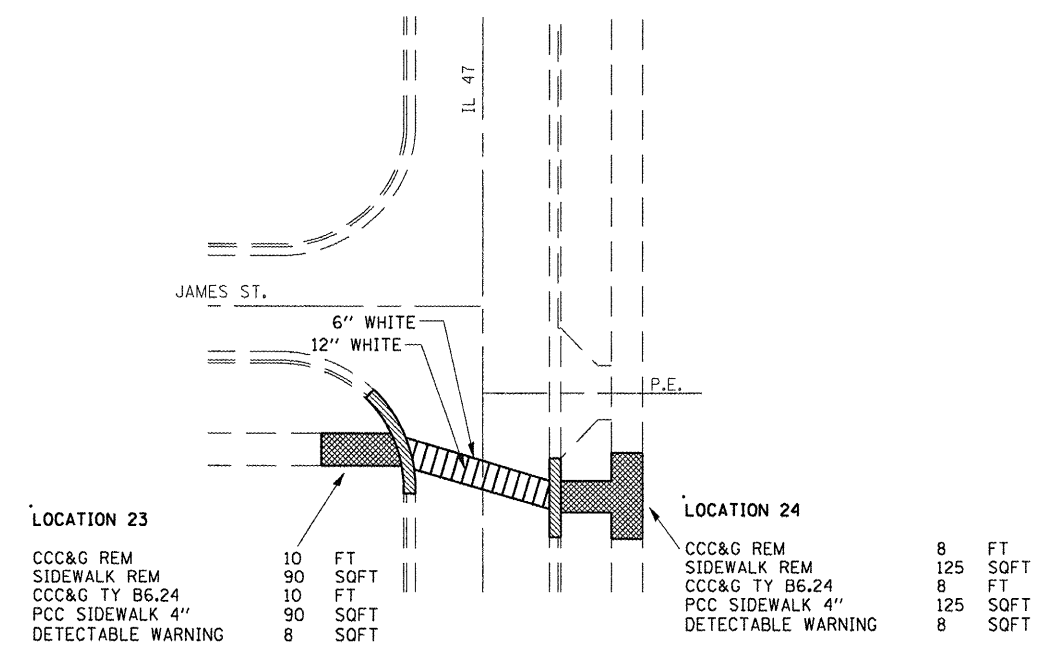
**IL 47 & CHIPPEWA ST.**



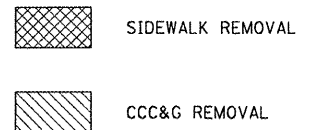
**IL 47 & SOUTH ST.**



**IL 47 & SMITH LANE**



**IL 47 & JAMES ST.**



FILE NAME =	USER NAME = corcoranlm	DESIGNED -	REVISED -
ci:\pw\work\pwidot\corcoranlm\d0119033\d66753-sht-details.DON		DRAWN -	REVISED -
PLOT SCALE = 1/8" = 100.0000' / IN.		CHECKED -	REVISED -
PLOT DATE = Feb 10, 2009 - 09:28:44 AM		DATE -	REVISED -

**STATE OF ILLINOIS  
DEPARTMENT OF TRANSPORTATION**

**INTERSECTION DETAILS  
ADA RAMPS**

SCALE: SHEET NO. OF SHEETS STA. TO STA.

F.A.P. RTE.	SECTION	COUNTY	TOTAL SHEETS	SHEET NO.
326	(119,120,121,122,123)RS-3	GRU & LIV	36	18
CONTRACT NO. 66753			ILLINOIS FED. AID PROJECT	