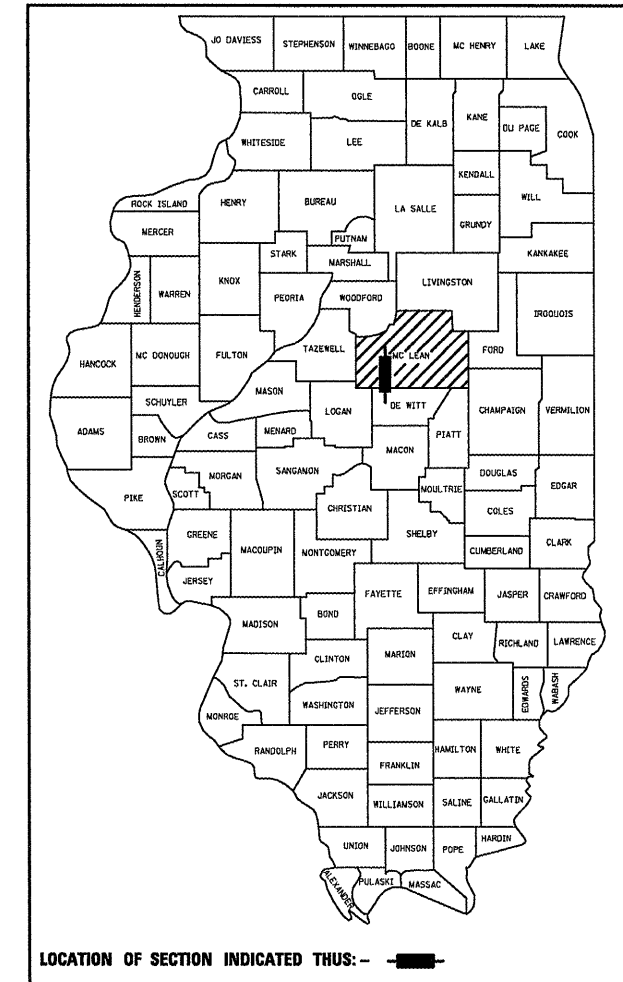


STATE OF ILLINOIS  
DEPARTMENT OF TRANSPORTATION  
DIVISION OF HIGHWAYS  
**PROPOSED  
HIGHWAY PLANS**  
F.A.P. ROUTE 676 (US 150)  
SECTION (9-1)BJR  
MCLEAN COUNTY

F.A.P. RTE.	SECTION	COUNTY	TOTAL SHEETS	SHEET NO.
676	(9-1)BJR	MCLEAN	17	1
FED. ROAD DIST. NO.	ILLINOIS		CONTRACT NO. 70731	

★ 17+1=18

D-95-020-08



FOR INDEX OF SHEETS, SEE SHEET NO. 2  
FOR SUMMARY OF QUANTITIES, SEE SHEET NO. 4 - 4A

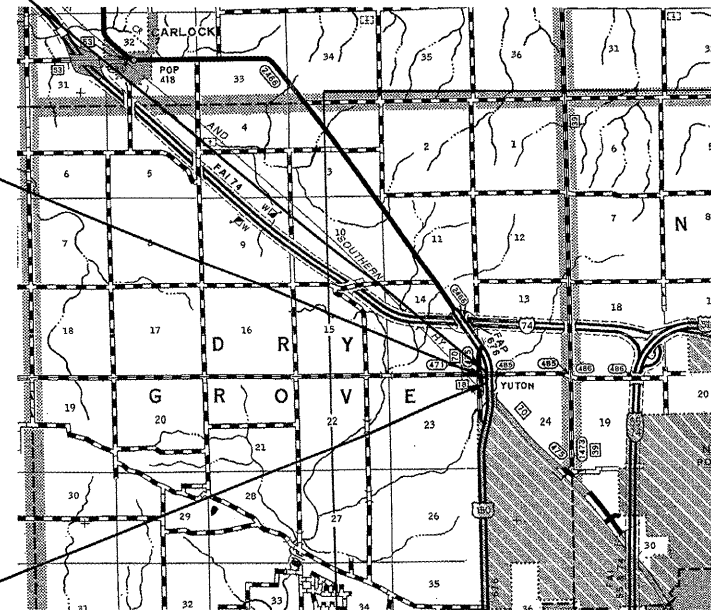
BRIDGE JOINT REPAIR  
OVER NSRR & WHITE OAK RD 2.9 MIN OF IL 9  
C-95-020-08

CURRENT TRAFFIC DATA	
2008 ADT	= 3800
2028 ADT	= 4550
PV + PC %	= 87.7
SU %	= 5.9
MU %	= 6.4

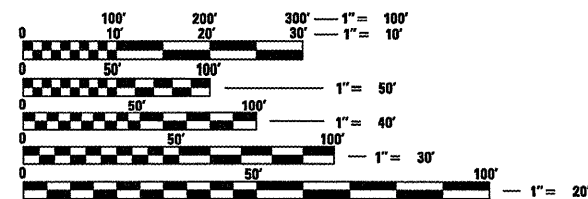
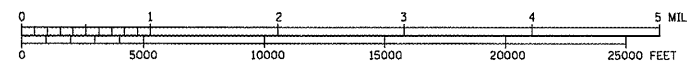
**DESIGN DESIGNATION**  
O.P.A.

PROJECT ENDS  
STATION 196+46.00

S. N. 057-0202  
STA. 191+11.72 TO STA. 195+20.66  
EXISTING 3 SPAN, STEEL PLATE GIRDER  
BRIDGE 89' 2" WIDE X 406-5" LONG



PROJECT BEGINS  
STATION 189+90.00



FULL SIZE PLANS HAVE BEEN PREPARED USING STANDARD ENGINEERING SCALES. REDUCED SIZED PLANS WILL NOT CONFORM TO STANDARD SCALES. IN MAKING MEASUREMENTS ON REDUCED PLANS, THE ABOVE SCALES MAY BE USED.

J.U.L.I.E.  
JOINT UTILITY LOCATION INFORMATION FOR EXCAVATION  
1-800-892-0123  
OR 811

PROJECT ENGINEER: KEVIN TRAPP  
SQUAD LEADER: JEFF M. SHERER  
DESIGNER: JEFF M. SHERER  
PHONE: (217)465-4181  
CONTRACT NO. 70731

GROSS LENGTH = 657.0 FEET = 0.124 MILES  
NET LENGTH = 657.0 FEET = 0.124 MILES

STATE OF ILLINOIS  
DEPARTMENT OF TRANSPORTATION  
DIVISION OF HIGHWAYS

SUBMITTED 1/28 2009  
*Joseph E. Gonsen*  
DEPUTY DIRECTOR OF HIGHWAYS, REGION THREE ENGINEER  
March 27 2009  
*Charles J. Ingersoll*  
ENGINEER OF DESIGN AND ENVIRONMENT  
March 27 2009  
*Christine M. Reed*  
DIRECTOR OF HIGHWAYS, CHIEF ENGINEER

**PRINTED BY THE AUTHORITY  
OF THE STATE OF ILLINOIS**

PLOT DATE = 1/28/2009  
 FILE NAME = I:\projects\70731\cover.dgn  
 PLOT SCALE = 1/8"=100'  
 USER NAME = sherer,jm