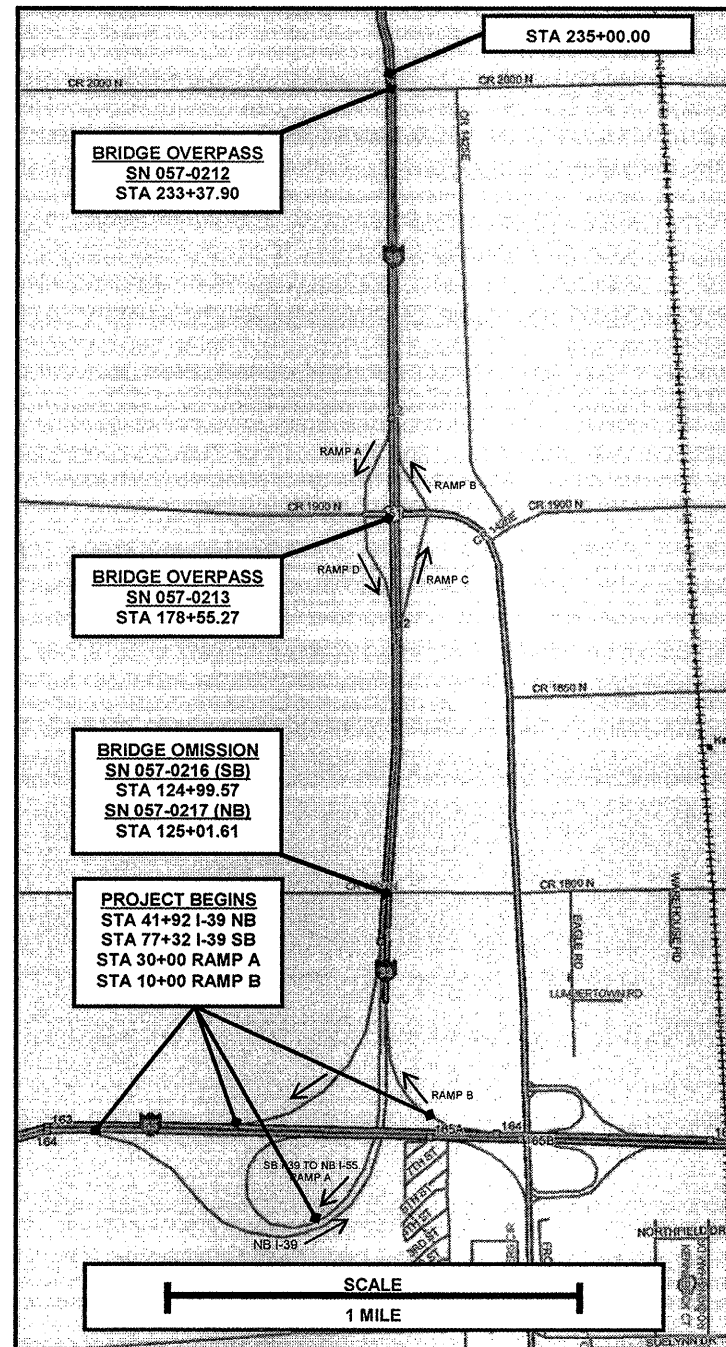
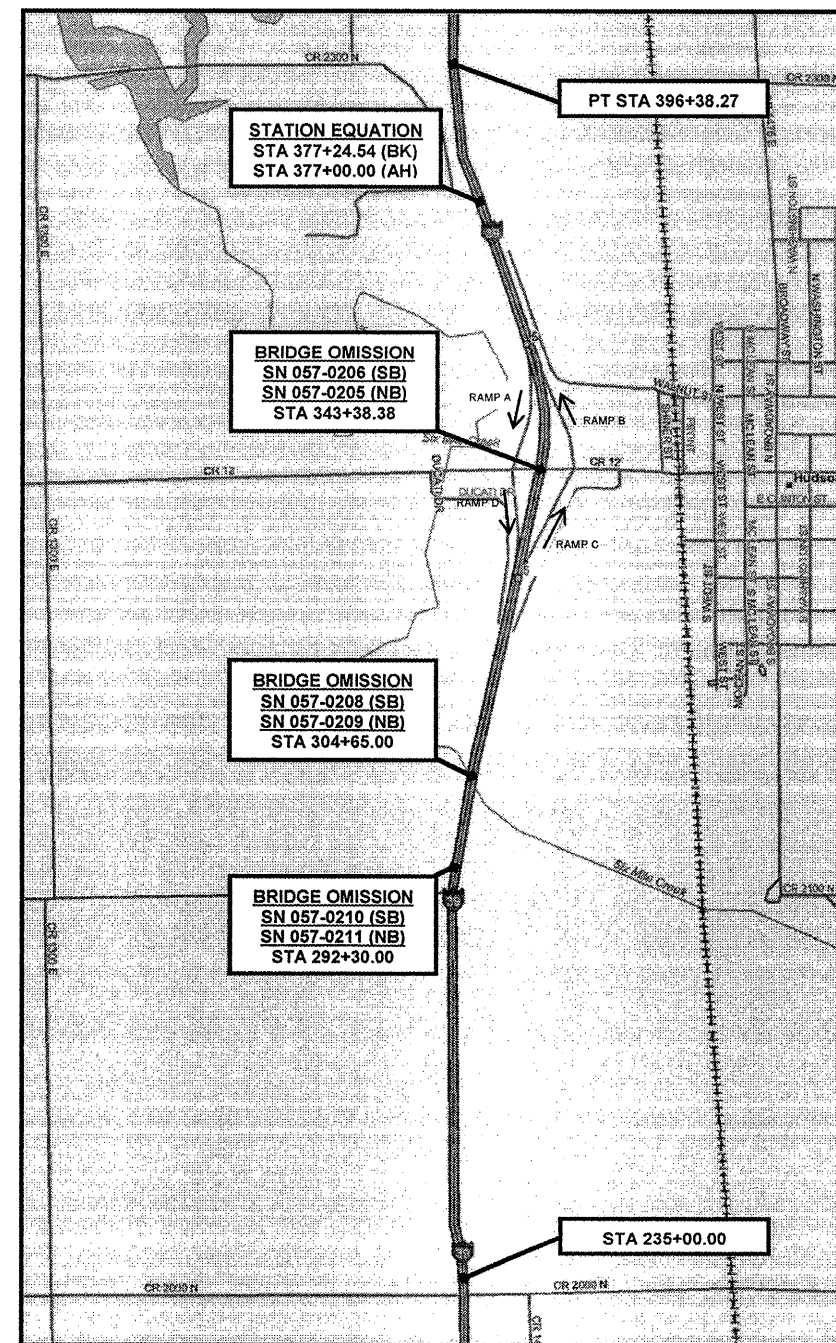


LOCATION MAP

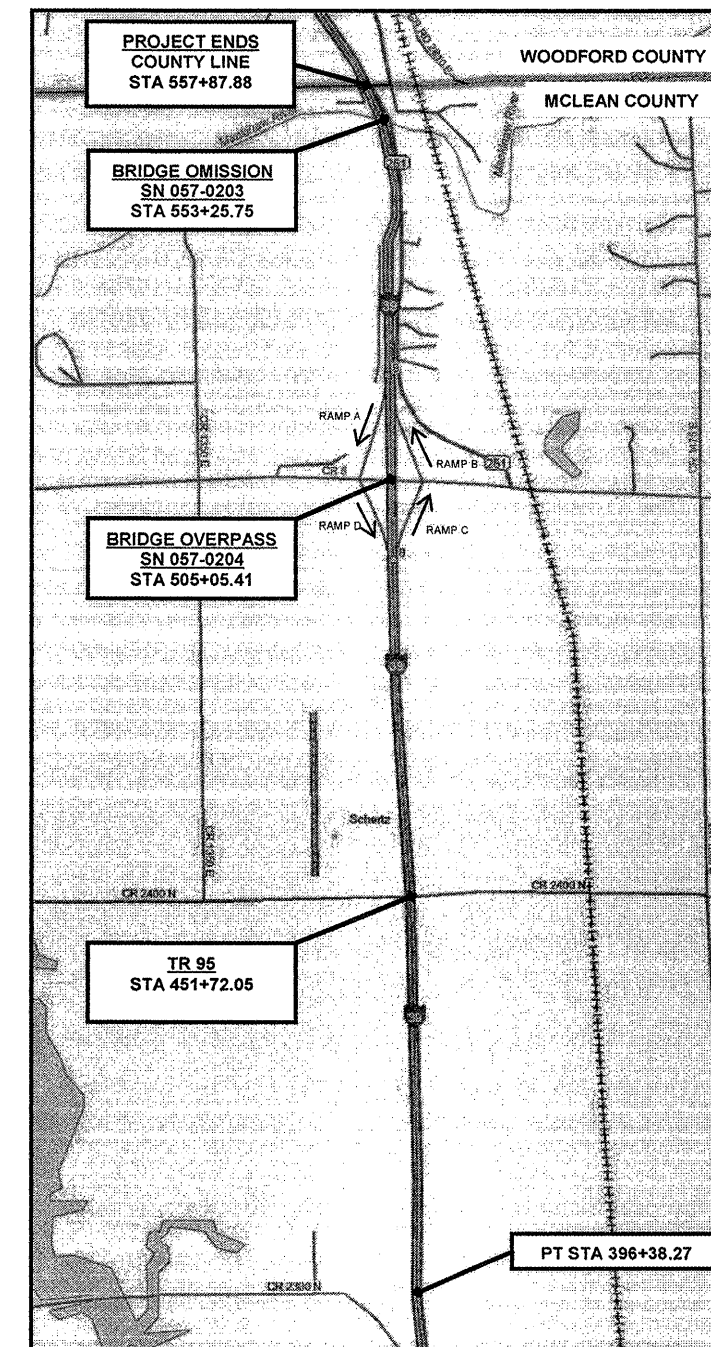
SOUTH SECTION
STA. 41+92.00 TO STA. 235+00.00



CENTRAL SECTION
STA. 235+00.00 TO STA. 377+24.54



NORTH SECTION
STA. 377+00.00 TO STA. 557+87.88



FILE NAME	USER NAME	DESIGNED	REVISED
PROJECT	7739-SHT COVER.dgn	DRAWN	REVISED
PLT SCALE	48,000:1	CHECKED	REVISED
PLT DATE	3/23/2009	DATE	REVISED

STATE OF ILLINOIS
DEPARTMENT OF TRANSPORTATION

LOCATION MAP

SCALE: SHEET NO. OF SHEETS STA. TO STA.

F.A.I. RTE.	SECTION	COUNTY	TOTAL SHEETS	SHEET NO.
39	05 PATCHING 2009-2	MCLEAN	25	3
FED. ROAD DIST. NO.		ILLINOIS FED. AID PROJECT		
		CONTRACT NO. 70739		