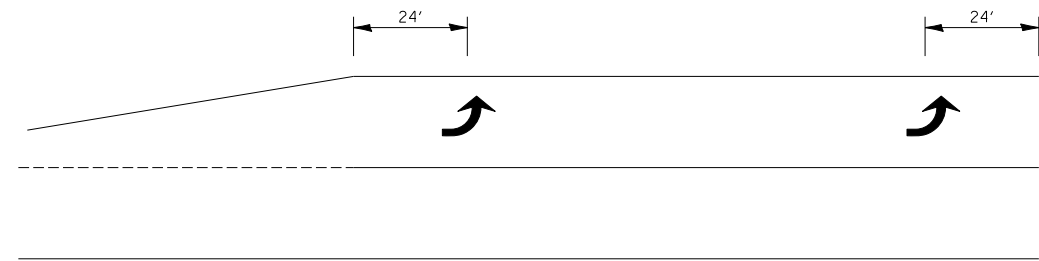
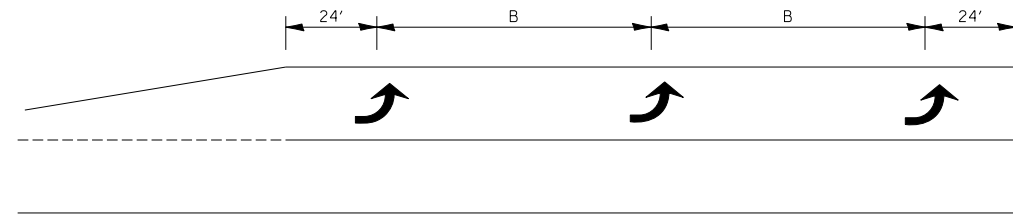


**99' AND UNDER**

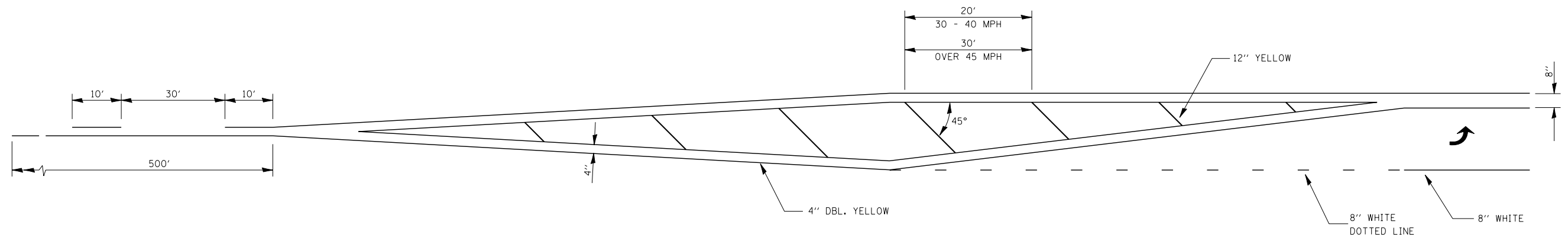


**100' TO 149'**

**TYPICAL PLACEMENT OF ARROWS  
IN TURN LANES**



**150' AND LONGER**



Note: All dimensions are in INCHES (millimeters) unless otherwise shown.

**DISTRICT 5 DETAIL NO. 7800CCCC**

FILE NAME =	USER NAME = blackrt	DESIGNED -	REVISED -
es:\pwork\PWIDOT\BLACKRT\dms84829\0570739-SHT-DETAILS.dgn		DRAWN -	REVISED -
	PLOT SCALE = 40.0619 1/ IN.	CHECKED -	REVISED -
	PLOT DATE = 3/23/2009	DATE -	REVISED -

**STATE OF ILLINOIS  
DEPARTMENT OF TRANSPORTATION**

**PAVEMENT MARKING (MCLEAN COUNTY "SPOT" IMPROVEMENTS ONLY)**

SCALE: SHEET NO. 3 OF 3 SHEETS STA. TO STA.

F.A.I. RTE.	SECTION	COUNTY	TOTAL SHEETS	SHEET NO.
39	D5 PATCHING 2009-2	MCLEAN	25	25
CONTRACT NO. 70739				
FED. ROAD DIST. NO.		ILLINOIS FED. AID PROJECT		