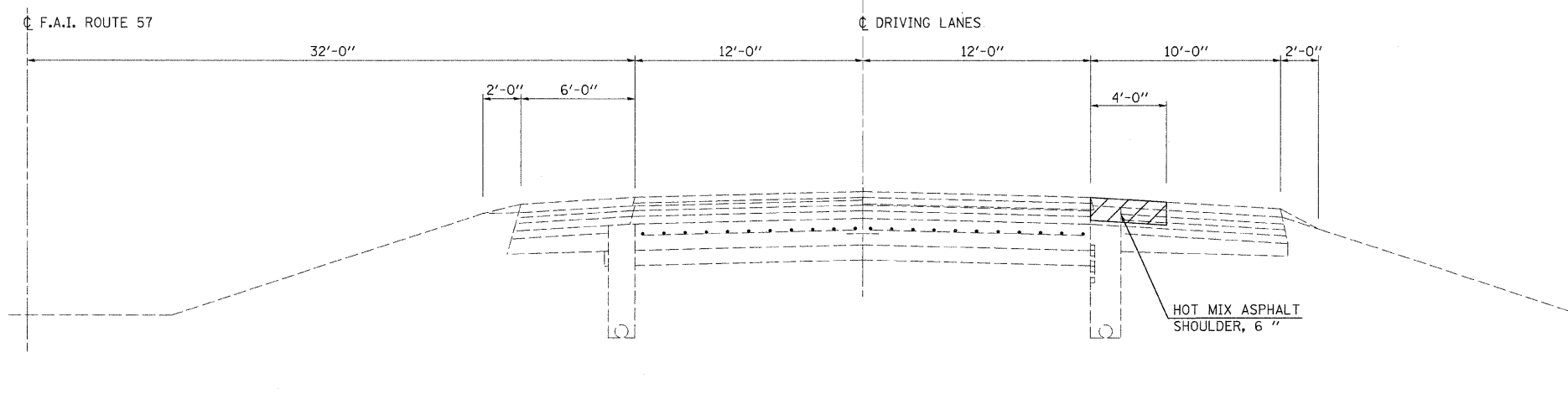
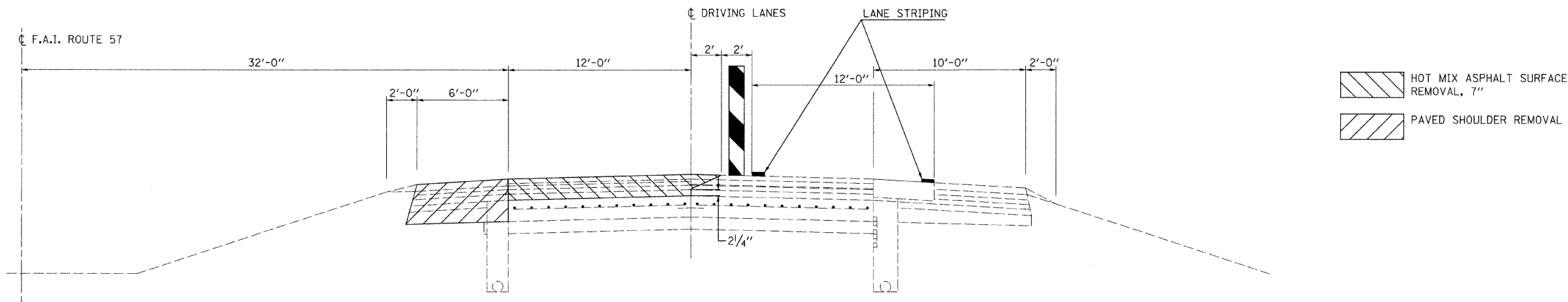


**PRE-STAGE TYPICAL CROSS SECTION**

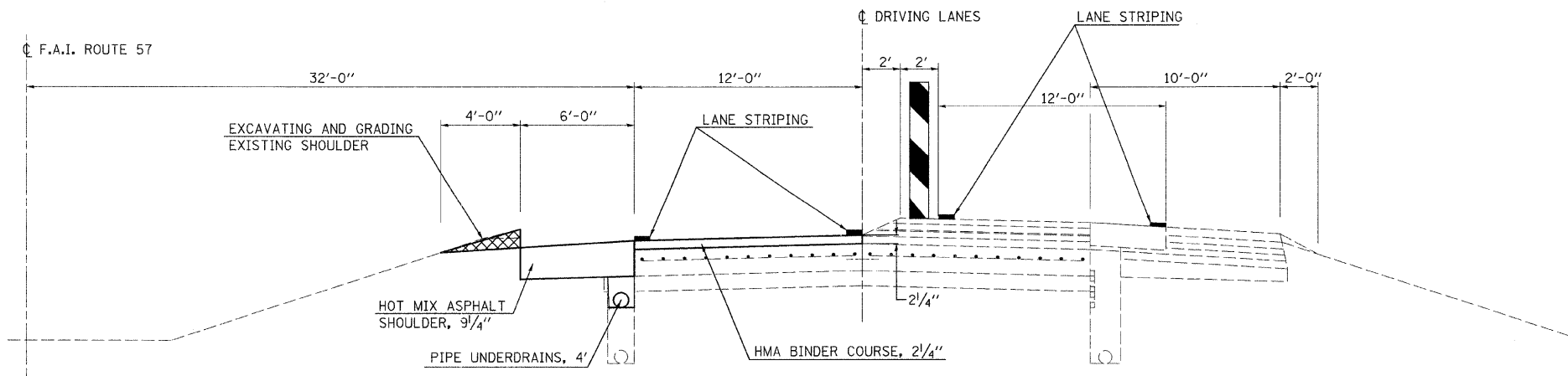


STA. 841+07.00 TO STA. 841+64.63  
 STA. 841+64.63 BK = STA. 813+20.49 AH  
 STA. 813+20.49 TO STA. 846+45.00  
 STA. 849+55.00 TO STA. 855+14.14  
 STA. 859+31.80 TO STA. 1055+44.00  
 STA. 1058+56.00 TO STA. 1115+85.00 SB  
 STA. 1058+56.00 TO STA. 1116+70.00 NB  
 STA. 1119+40.00 TO STA. 1120+30.00 SB  
 STA. 1120+30.00 TO STA. 1133+18.00 SB  
 STA. 1120+30.00 TO STA. 1133+58.00 NB  
 STA. 1141+28.00 TO STA. 1141+68.00 SB  
 STA. 1141+68.00 TO STA. 1173+76.13  
 STA. 1177+83.62 TO STA. 1193+35.00 SB  
 STA. 1177+83.62 TO STA. 1196+00.00 NB  
 STA. 1199+32.00 TO STA. 1200+90.00 NB  
 STA. 1200+90.00 TO STA. 1203+40.70  
 STA. 1207+54.41 TO STA. 1267+47.50

**STAGE 1A TYPICAL CROSS SECTION**



**STAGE 1B TYPICAL CROSS SECTION**



|  |                      |                |           |
|--|----------------------|----------------|-----------|
| FILE NAME =  | USER NAME = swartzrw | DESIGNED - JLD | REVISED - |
| cs:\pw\work\PIWIDOT\SWARTZRW\dms38044\d74158-shr-typico1.dgn |                      | DRAWN - JLD    | REVISED - |
| PLOT SCALE = 50.0000' / IN.                                  |                      | CHECKED -      | REVISED - |
| PLOT DATE = 3/29/2009  |                      | DATE -         | REVISED - |

**STATE OF ILLINOIS  
 DEPARTMENT OF TRANSPORTATION**

**PROPOSED STAGING TYPICALS**

SCALE: NA SHEET NO. 1 OF 3 SHEETS STA. TO STA.

| F.A.I. RTE.                                   | SECTION                | COUNTY | TOTAL SHEETS       | SHEET NO. |
|---|------------------------|--------|--------------------|-----------|
| 57  | 15(22,23,24,25,26)RS-3 | COLES  | 87                 | 10A       |
| FED. ROAD DIST. NO. ILLINOIS FED. AID PROJECT |                        |        | CONTRACT NO. 74158 |           |