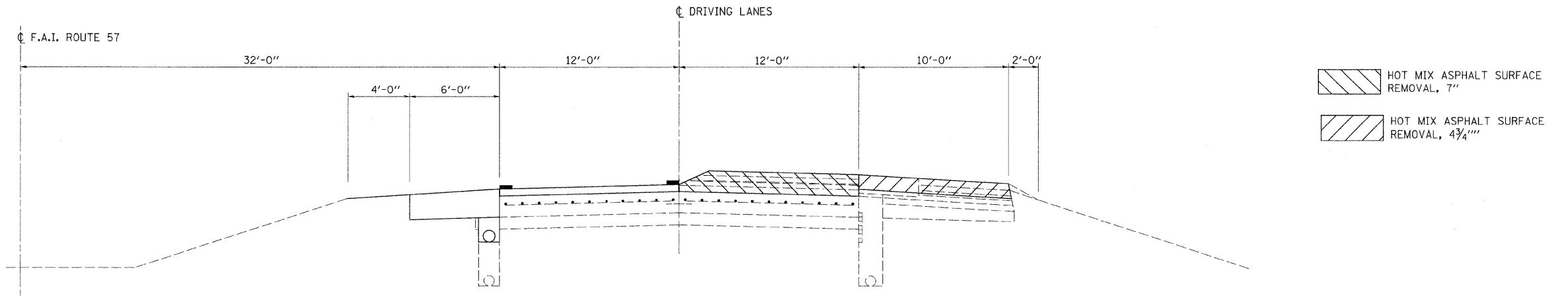
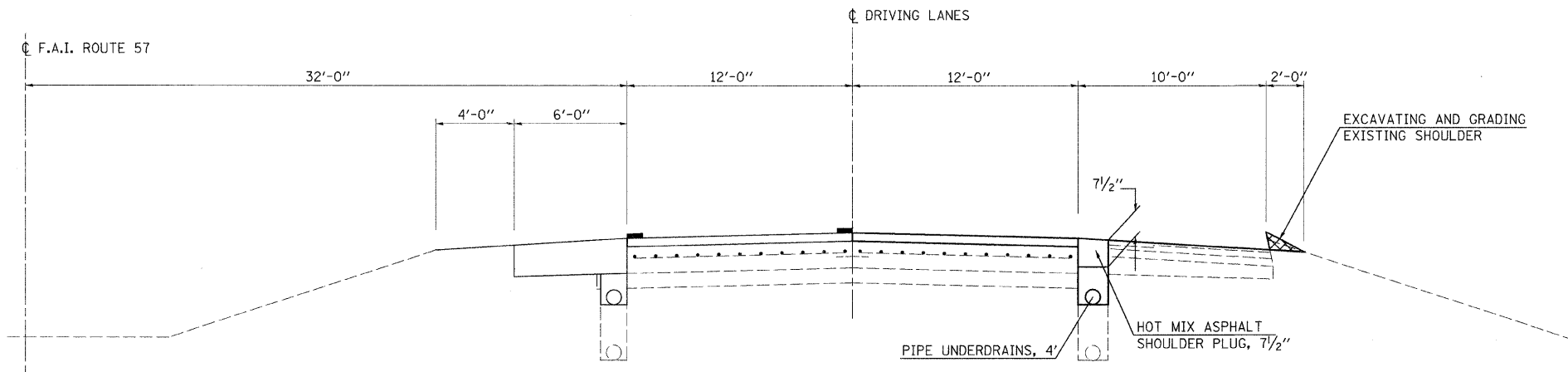


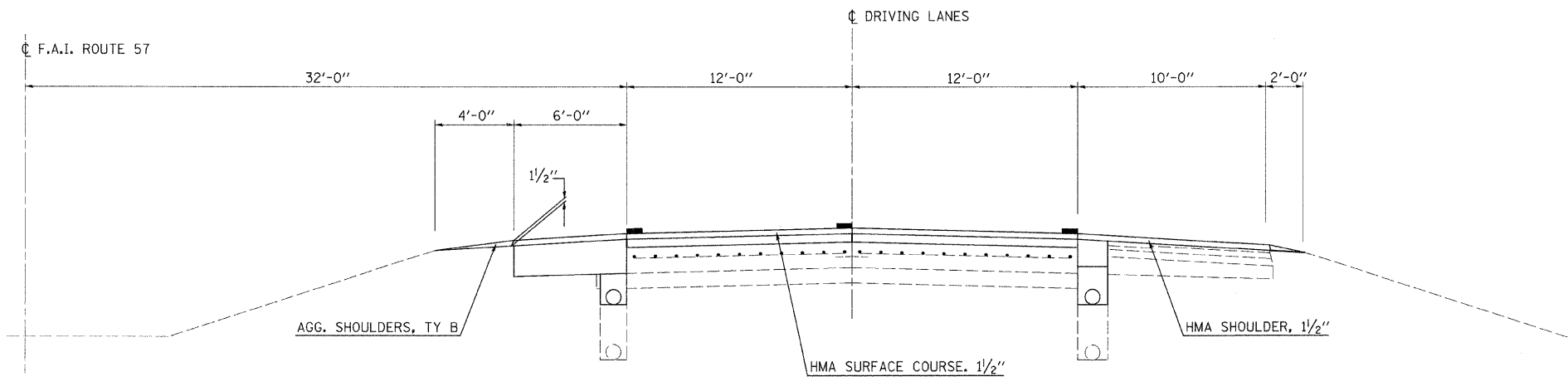
### STAGE 2A TYPICAL CROSS SECTION



### STAGE 2B TYPICAL CROSS SECTION



### STAGE 3 TYPICAL CROSS SECTION



FILE NAME =	USER NAME = swartzw	DESIGNED - JLD	REVISED -	<b>STATE OF ILLINOIS DEPARTMENT OF TRANSPORTATION</b>	<b>PROPOSED STAGING TYPICALS</b>			F.A.I. RTE.	SECTION	COUNTY	TOTAL SHEETS	SHEET NO.
ct:\pwwork\pwwid001\SWARTZRW\dms38044\774158-sh-typical.dgn	PLOT SCALE = 50,0000' / IN.	DRAWN - JLD	REVISED -					57	15(22,23,24,25,26)RS-3	COLES	87	10B.
	PLOT DATE = 3/29/2009	CHECKED -	REVISED -		SCALE: NA SHEET NO. 1 OF 3 SHEETS STA. TO STA.			FED. ROAD DIST. NO. [ILLINOIS] FED. AID PROJECT				
		DATE -	REVISED -		CONTRACT NO. 74158							