




-  •HMA SURFACE REMOVAL, (VARIABLE DEPTH)
-  PAVED SHOULDER REMOVAL
-  •PATCH CLASS A, TYPE IV, 10"

•SEE DETAIL SHEET #58

FILE NAME = c:\p\work\p\dot\swartzw\dms38044\1D77	USER NAME = swartzw 158-sht-plan.dgn	DESIGNED - DRAWN -	REVISED - REVISED -	STATE OF ILLINOIS DEPARTMENT OF TRANSPORTATION	I-57 PLAN	F.A.I. RTE. 57	SECTION 15(22,23,24,25,26)RS-3	COUNTY COLES	TOTAL SHEETS 87	SHEET NO. 46		
	PLOT SCALE = 100.0000' / IN. PLOT DATE = 3/29/2009	CHECKED - DATE -	REVISED - REVISED -			SCALE:	SHEET NO. 21 OF 21 SHEETS	STA. 1375+00 TO STA. 1404+00	ILLINOIS FED. AID PROJECT			
	CONTRACT NO. 74158											