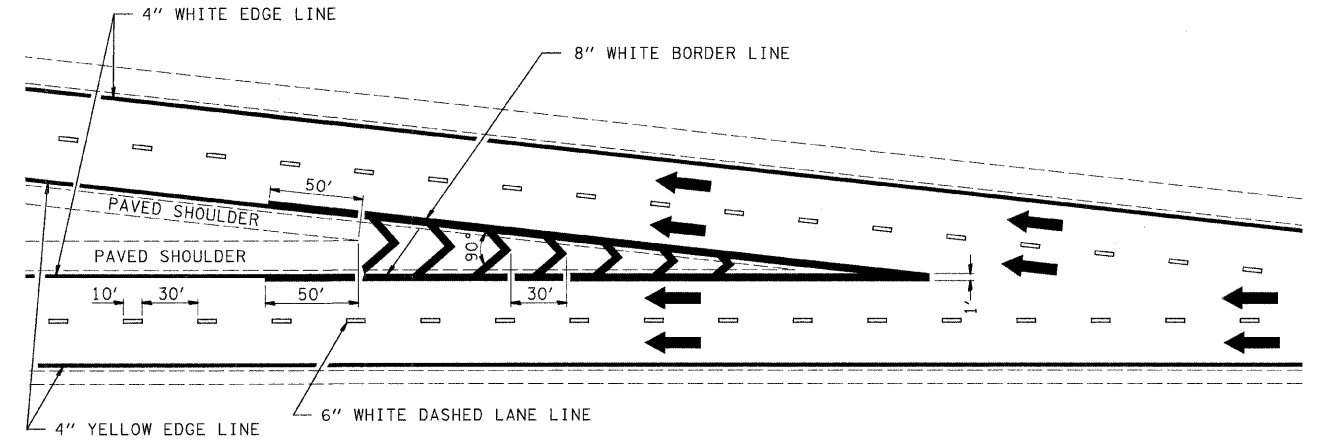
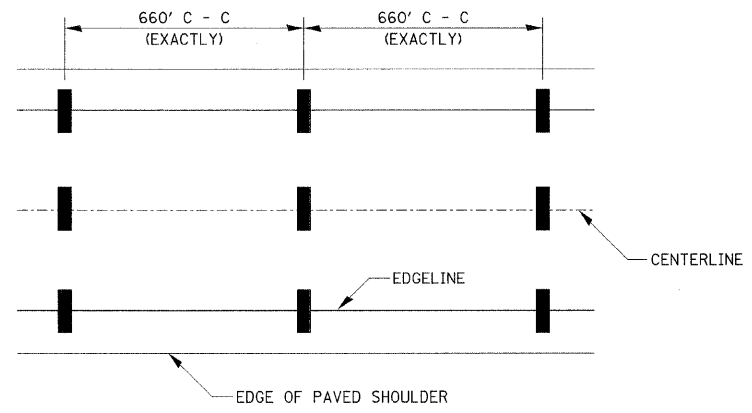


TYPICAL CONVERGENCE MARKING

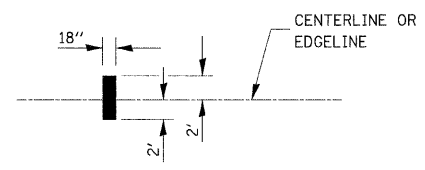


TYPICAL DIVERGENCE MARKING

AERIAL SPEED CHECK ZONES



IT WILL BE NECESSARY TO HAVE A REPRESENTATIVE OF THE STATE POLICE PRESENT SO THAT THE ACCURACY OF MEASUREMENT CAN BE ATTESTED TO IN COURT.



NOT TO SCALE

FILE NAME =	USER NAME = davissonjl	DESIGNED -	REVISED - MMO 12-99
cs:\pw_work\pwtidot\davissonjl\dms38844\077	4158-sh1-details.dgn	DRAWN -	REVISED - DRM 08-04
	PLOT SCALE = 50,000' / IN.	CHECKED -	REVISED - MKS 04-08
	PLOT DATE = 2/9/2009	DATE -	REVISED - DRM 01-09

STATE OF ILLINOIS
DEPARTMENT OF TRANSPORTATION

TYPICAL APPLICATIONS OF INTERSTATE PAVEMENT MARKING

SCALE: SHEET NO. 2 OF 2 SHEETS STA. TO STA.

DISTRICT 7 DETAIL NO. 7800002

F.A.I. RTE.	SECTION	COUNTY	TOTAL SHEETS	SHEET NO.
57	15(22,23,24,25,26)RS-3	COLES	87	53
CONTRACT NO. 74158				
FED. ROAD DIST. NO.		ILLINOIS FED. AID PROJECT		