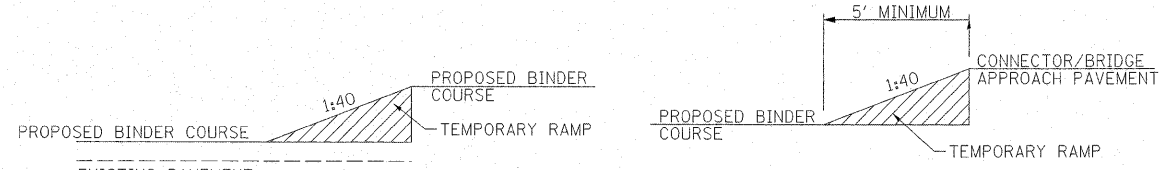


**TEMPORARY RAMP LOCATIONS**

(SEE DETAIL)  
 STA. 406+51.50 TO STA. 406+70.00  
 STA. 407+89.50 TO STA. 407+94.50  
 STA. 409+56.40 TO STA. 409+61.40

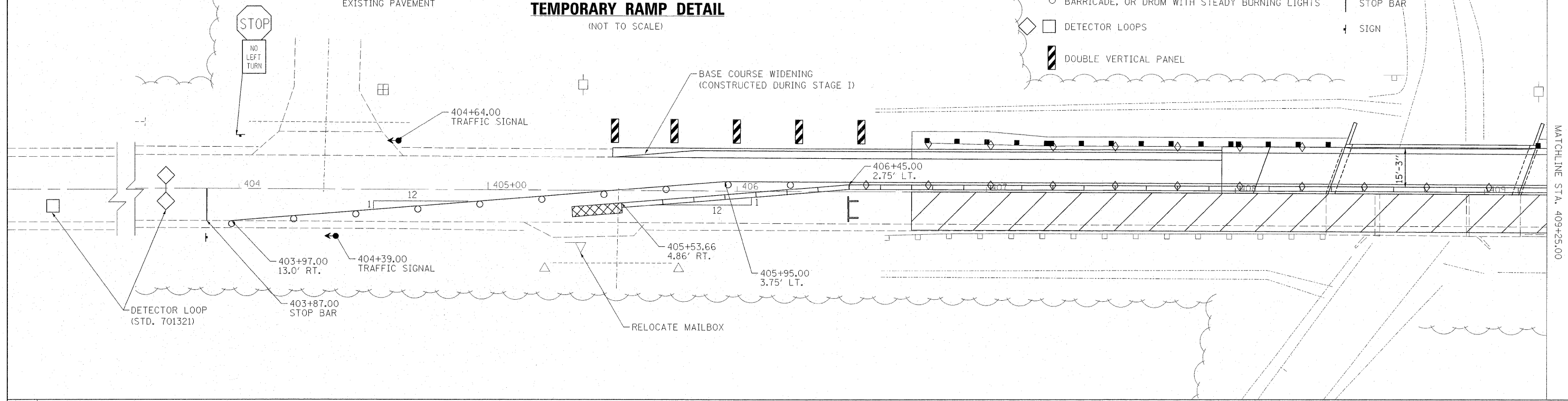
**STAGING LEGEND**

- TYPE III BARRICADE WITH FLASHING LIGHTS
- TEMPORARY CONCRETE BARRIER WALL W/MARKERS
- BARRICADE, OR DRUM WITH STEADY BURNING LIGHTS
- DETECTOR LOOPS
- DOUBLE VERTICAL PANEL
- WORK ZONE
- TRAFFIC SIGNAL
- STOP BAR
- SIGN



**TEMPORARY RAMP DETAIL**

(NOT TO SCALE)



HOT-MIX ASPHALT SHOULDERS  
 STA. 405+50.00 TO STA. 408+45.21  
 STA. 409+21.71 TO STA. 413+11.65

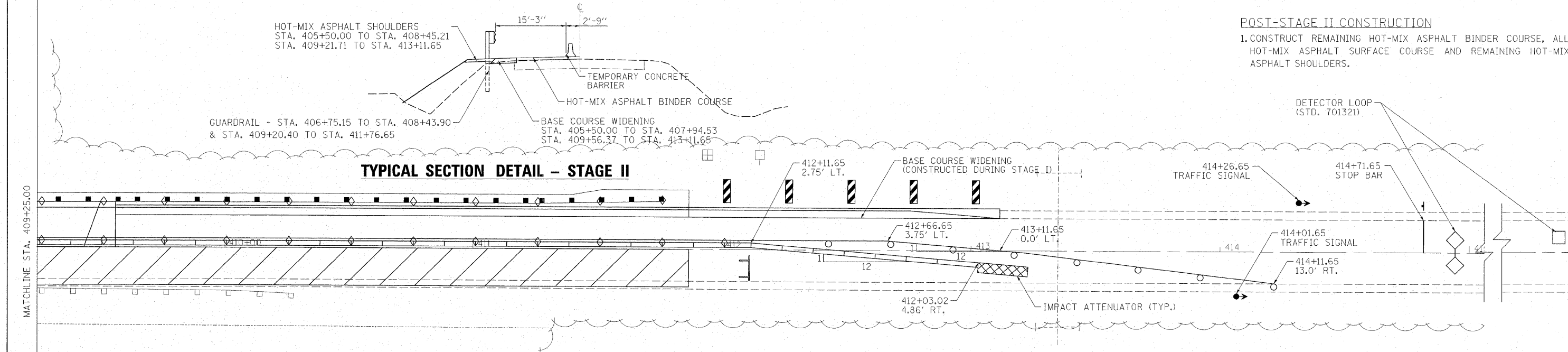
GUARDRAIL - STA. 406+75.15 TO STA. 408+43.90  
 & STA. 409+20.40 TO STA. 411+76.65

BASE COURSE WIDENING  
 STA. 405+50.00 TO STA. 407+94.53  
 STA. 409+56.37 TO STA. 413+11.65

**TYPICAL SECTION DETAIL - STAGE II**

**POST-STAGE II CONSTRUCTION**

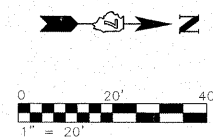
1. CONSTRUCT REMAINING HOT-MIX ASPHALT BINDER COURSE, ALL HOT-MIX ASPHALT SURFACE COURSE AND REMAINING HOT-MIX ASPHALT SHOULDERS.



**STAGE II CONSTRUCTION**

1. RELOCATE MAILBOX, TEMPORARY CONCRETE BARRIER, VERTICAL PANELS, SIGNS, IMPACT ATTENUATORS, ECT. ACCORDING TO STANDARD 701321.
2. USE STANDARD 701321 FOR BRIDGE WORK.
3. REMOVE STAGE II PORTION OF THE EXISTING STRUCTURE, GUARDRAIL AND PAVEMENT.
4. CONSTRUCT STAGE II PORTION OF THE PROPOSED BRIDGE INCLUDING APPROACH PAVEMENTS, RIPRAP AND EARTHWORK.
5. COMPLETE PAVEMENT BREAKING, CONSTRUCT SUB-BASE GRANULAR MATERIAL AND CONSTRUCT 4" OF HOT-MIX ASPHALT BINDER COURSE FROM STA. 407+16.00 TO STA. 407+94.50, RT. AND STA. 409+56.40 TO STA. 410+57.00, RT.
6. REMOVE BASE COURSE WIDENING FROM STA. 405+49.00 TO STA. 408+36.50, RT AND FROM STA. 409+14.40 TO STA. 413+02.65, RT.
7. CONSTRUCT REMAINING HOT-MIX ASPHALT BINDER COURSE FROM STA. 406+70.00 TO STA. 407+94.50, RT. AND STA. 409+56.40 TO STA. 411+86.65, RT.
8. CONSTRUCT HOT-MIX ASPHALT SHOULDERS, GUARDRAIL AND ANY NECESSARY EARTHWORK.
9. CONSTRUCT TEMPORARY RAMPS FROM STA. 406+51.50 TO STA. 406+70.00, STA. 407+89.50 TO STA. 409+94.50 AND STA. 409+56.40 TO 409+61.40.
10. REMOVE TEMPORARY CONCRETE BARRIER, VERTICAL PANELS, SIGNS, IMPACT ATTENUATORS, ECT. AND RELOCATE MAILBOX.

NOTE:  
 ALL TRAFFIC CONTROL NOT SHOWN SHALL BE IN ACCORDANCE WITH STANDARD 701321



FILE NAME = #FILEL#	USER NAME = #USER#	DESIGNED - SEM	REVISED -	<b>STATE OF ILLINOIS DEPARTMENT OF TRANSPORTATION</b>	<b>IL ROUTE 128 ROBINSON CREEK STAGING PLAN - STAGE 2 CONSTRUCTION</b>			F.A.P. RTE. 770	SECTION (115BR)B-1	COUNTY SHELBY	TOTAL SHEETS 39	SHEET NO. 15
	PLOT SCALE = #SCALE#	CHECKED - JDS	REVISED -		SCALE: 1"=20'	SHEET NO. OF SHEETS	STA. TO STA.	FED. ROAD DIST. NO. ILLINOIS FED. AID PROJECT				
	PLOT DATE = #DATE#	DATE - 07/31/08	REVISED -									
CONTRACT NO. 74233												