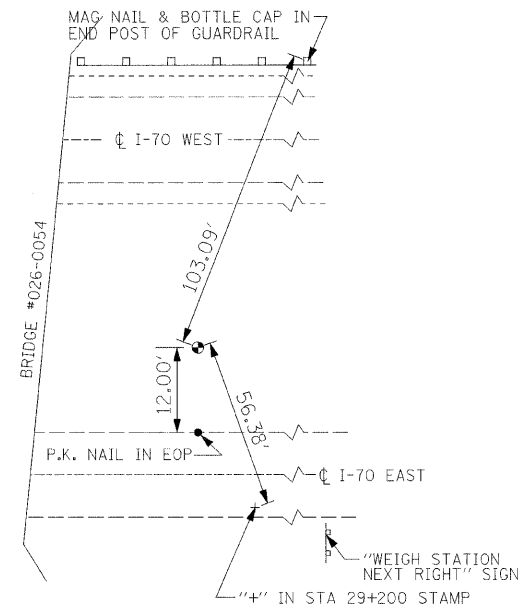
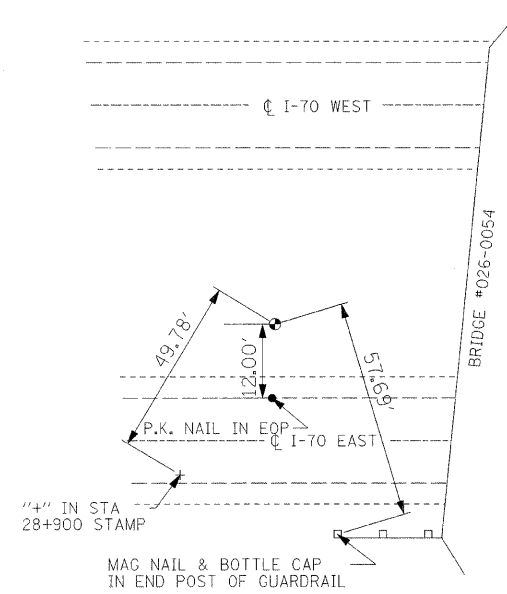


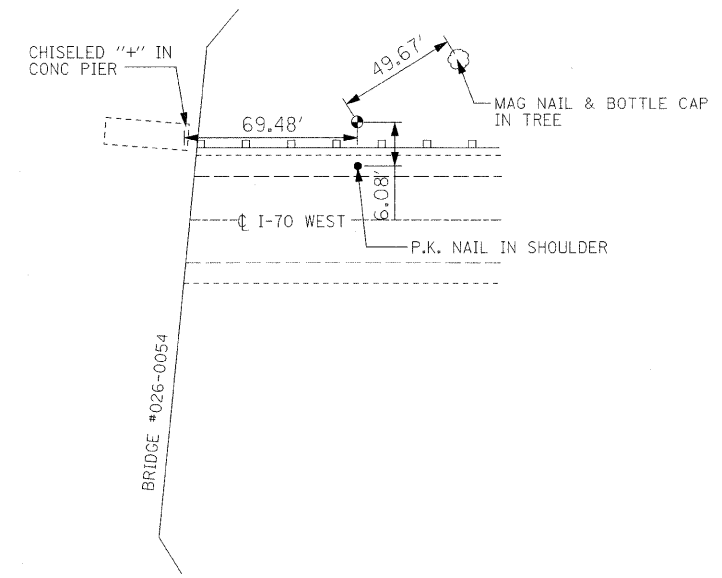
STRUCTURE 026-0054



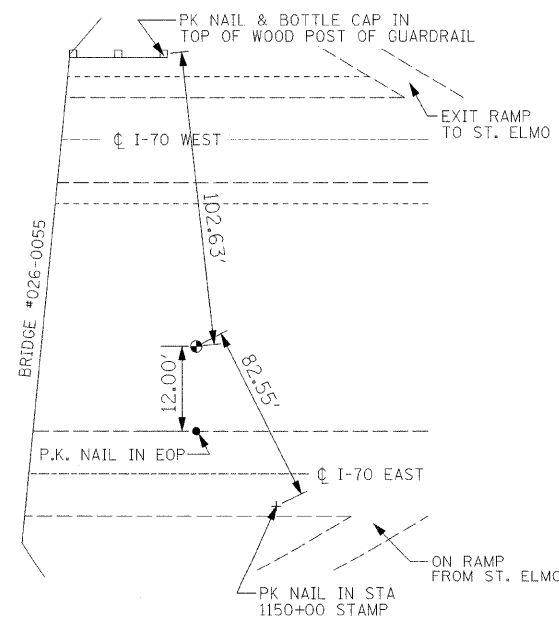
CONTROL POINT #1600
SET 5/8" IRON PIN ±4" DEEP
N 45000.0000
E 45000.0000
ELEV. 101.15'



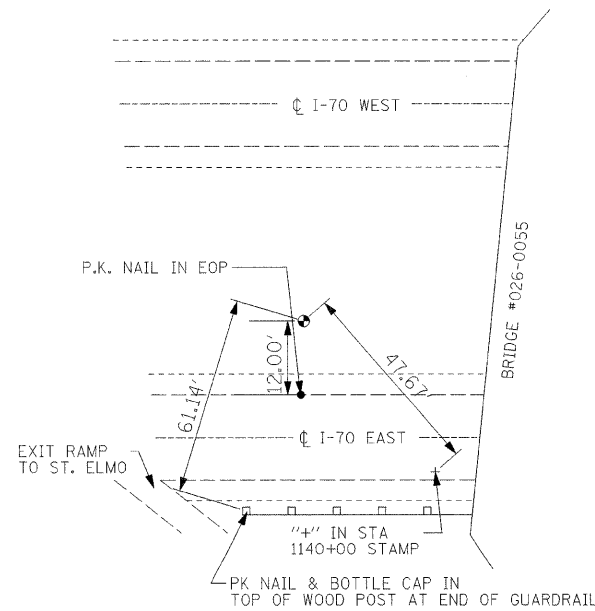
CONTROL POINT #1601
SET 5/8" IRON PIN ±4" DEEP
N 44731.8064
E 44141.0274
ELEV. 97.60



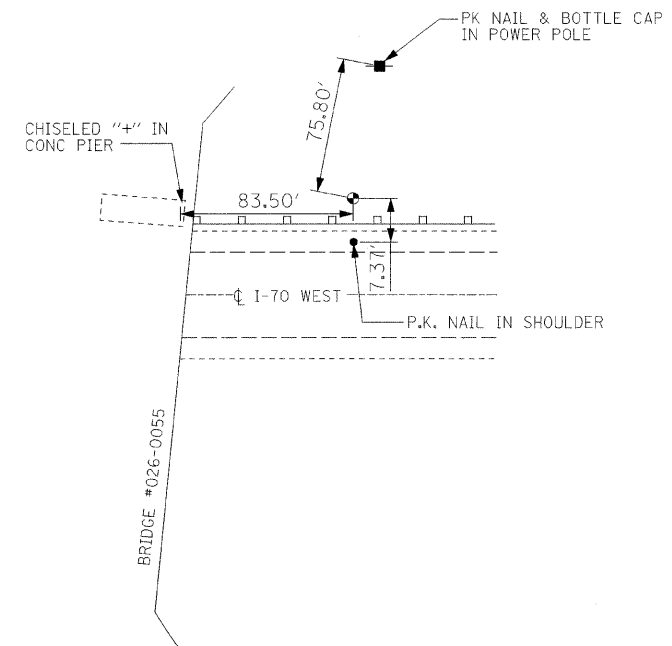
STRUCTURE 026-0055



CONTROL POINT #400
SET 5/8" IRON PIN ±4" DEEP
N 60000.0000
E 60000.0000
ELEV. 96.32'



CONTROL POINT #401
SET 5/8" IRON PIN ±4" DEEP
N 59668.8901
E 59100.6080
ELEV. 97.11'



CONTROL POINT #402
SET 5/8" IRON PIN FLUSH W/ GROUND
N 59944.4290
E 59587.4367
ELEV. 97.38'

FILE NAME =	USER NAME = swartzrw	DESIGNED -	REVISED -
c:\pw_work\pwidot\swartzrw\dms50728\shp20.74313.dgn		DRAWN -	REVISED -
PLOT SCALE = 20.0000' / IN.		CHECKED -	REVISED -
PLOT DATE = 1/20/2009		DATE -	REVISED -

STATE OF ILLINOIS
DEPARTMENT OF TRANSPORTATION

TIE POINT DETAILS

SCALE: NA SHEET NO. 2 OF 7 SHEETS STA. TO STA.

F.A.I. RTE.	SECTION	COUNTY	TOTAL SHEETS	SHEET NO.
70	D-7 SAFETY 2009-1	FAYETTE	100	9
CONTRACT NO. 74313				
FED. ROAD DIST. NO. ILLINOIS FED. AID PROJECT				