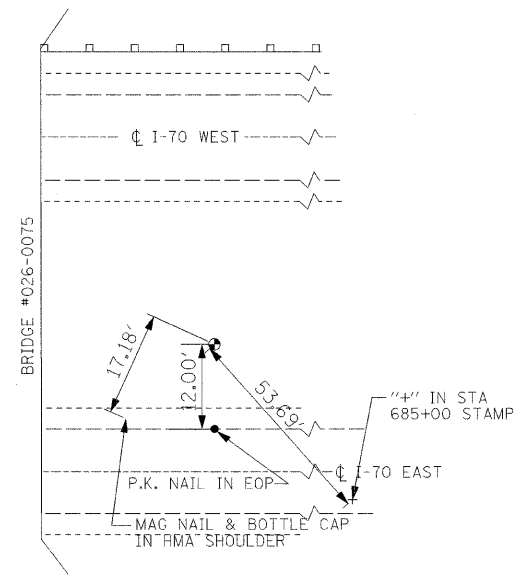
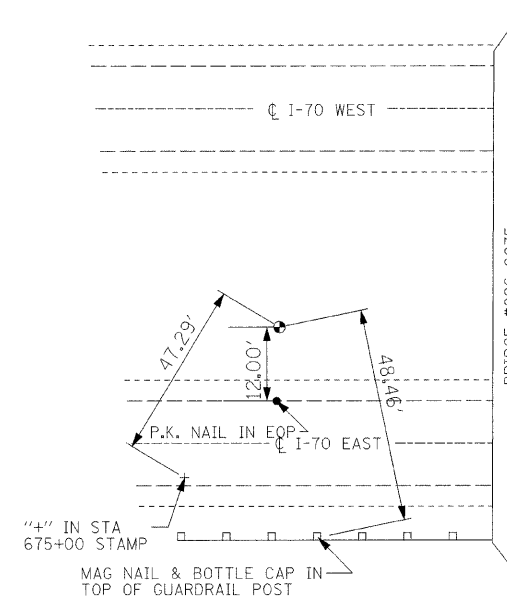


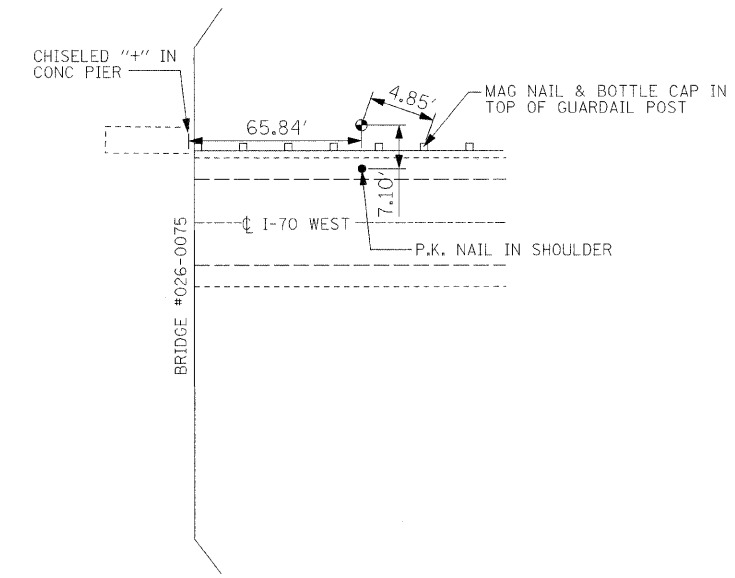
STRUCTURE 026-0075



CONTROL POINT #2800
 SET 5/8" IRON PIN ± 4" DEEP
 N 30000.0000
 E 30000.0000
 ELEV. 104.75'

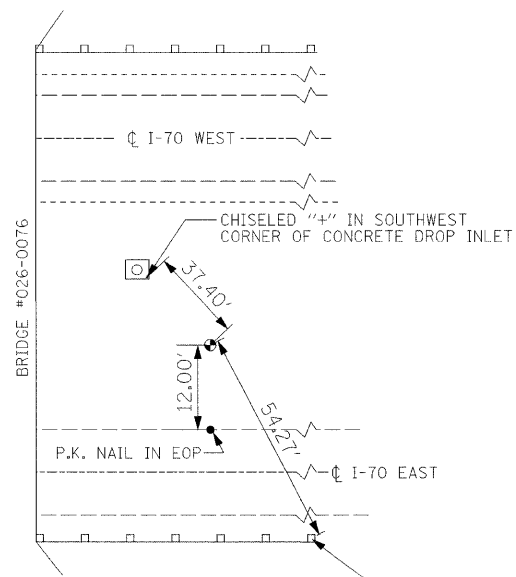


CONTROL POINT #2801
 SET 5/8" IRON PIN ± 4" DEEP
 N 30000.0000
 E 29070.7034
 ELEV. 102.33'

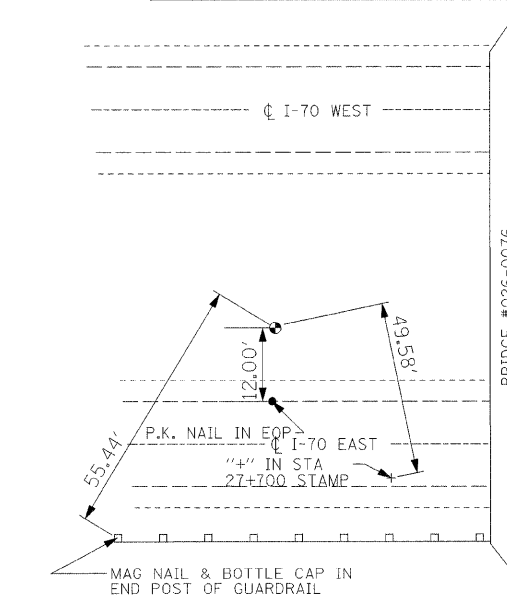


CONTROL POINT #2802
 SET 5/8" IRON PIN ± 4" DEEP
 N 30091.0658
 E 29566.7378
 ELEV. 103.99'

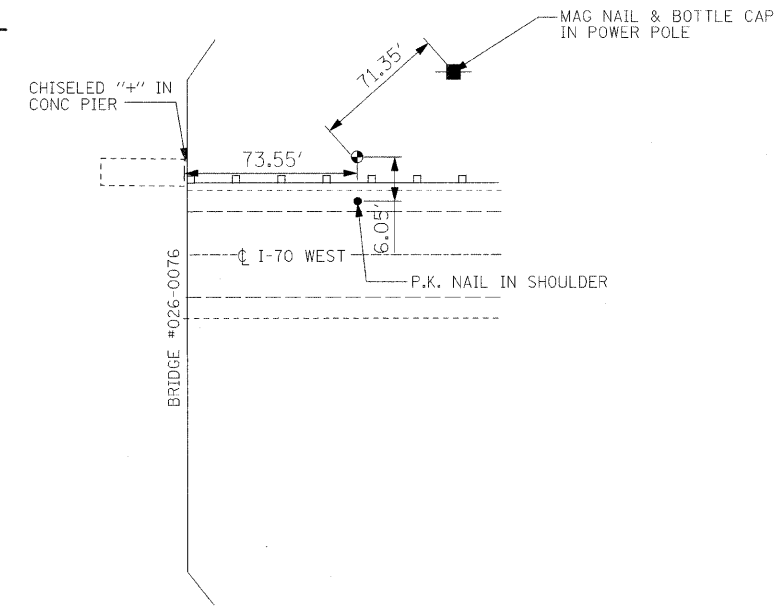
STRUCTURE 026-0076



CONTROL POINT #2000
 SET 5/8" IRON PIN ± 4" DEEP
 N 40000.0000
 E 40000.0000
 ELEV. 102.89'



CONTROL POINT #2001
 SET 5/8" IRON PIN ± 4" DEEP
 N 39726.2557
 E 39247.8938
 ELEV. 103.71'



CONTROL POINT #2002
 SET 5/8" IRON PIN FLUSH W/ GROUND
 N 39980.4824
 E 39686.9679
 ELEV. 103.29'

FILE NAME =	USER NAME = swartzw	DESIGNED -	REVISED -
c:\pwwork\pwwork\swartzw\dms50728\sh	sp20_74313.dgn	DRAWN -	REVISED -
	PLOT SCALE = 20.0000' / IN.	CHECKED -	REVISED -
	PLOT DATE = 1/20/2009	DATE -	REVISED -

STATE OF ILLINOIS
 DEPARTMENT OF TRANSPORTATION

SCALE: NA SHEET NO. 4 OF 7 SHEETS STA. TO STA.

F.A.I. RTE.	SECTION	COUNTY	TOTAL SHEETS	SHEET NO.
70	D-7 SAFETY 2009-1	FAYETTE	100	11
CONTRACT NO. 74313				
FED. ROAD DIST. NO. [ILLINOIS] FED. AID PROJECT				